

PAGOSA SPRINGS OFFICIAL VISITOR GUIDE™

SPRING/SUMMER/FALL 2015 • A PUBLICATION OF THE PAGOSA SPRINGS SUN





Layne

Stan

Chris

Steve

Lindy

Bill

Ed

WE LOOK FORWARD TO SHARING THE BEAUTY OF PAGOSA WITH YOU



It is truly a pleasure to be of service to our clients as they discover the Pagosa lifestyle.

We are passionate about this place we call home. We live here. We play here. We raise our families here.

And as the area's leading team of brokers since 2006, we are dedicated to working with you every step of the way. We are in it for the long haul - and we would love to earn your business.



970.264.1250 | www.GallesProperties.com

Downtown Main Office: Next To The Theater | Uptown Showroom: In The City Market Center

Diane

Brent

Peggy

Juli

Eddie

Tim



FEATURED SW COLORADO PROPERTIES

RANCHES & LAND | HOMES & ESTATES | INVESTMENT OPPORTUNITIES



MAJESTIC TIMBER RIDGE

REDUCED TO SELL. Exquisite 5,962 sq ft home on 3 acres with floor-to-ceiling windows, magnificent views, gourmet kitchen, massive ledgestone fireplace, outdoor entertainment area and much more. Close to town. \$1,590,000. (679749)



ECHO CANYON EQUESTRIAN

Beautiful 4,199 sq. ft. custom home on 50.86 acres in gated community with 1,200 sq. ft. guest house, barn, 60x60 heated riding arena, water rights and outstanding mountain & lake views. Deeded access to lake & Ntl. Forest. \$2,275,000. (701085)



NAVAJO RIVER RANCH GEM

Log home on 77.12 acres bordered by Ntl. Forest with close-up mountain views, covered wrap-around decks, granite counter tops, stainless steel appliances, original moss rock fireplace and a lot of natural light. Fenced, gated entry. \$1,030,000. (690451)



PAGOSA HILLS BEAUTY

Shows like a model - first time on market! Gorgeous 3,200 sq. ft. home in Pagosa Hills w/4 bedrooms, including main level Master, bonus room over Garage & lower level family room. Wonderful mountain views, close to town & amenities. \$485,000. (702591)



WONDERFUL SW STYLE HOME

3,233 sq. ft. home in private setting on 35 acres bordering Ntl. Forest. The view from the home overlooks the Mountains and Canyon with creek below. Main level living w/lower level living area/guest quarters. Abundant wildlife. \$949,000. (702316)



RESPLENDENT LOG HOME

3,191 sq. ft. dovetail on 5 acres, 3 bdrm/2.5 bath, open kitchen/living, covered decks, patio with fire pit & mountain views. Heated 36X36 garage/shop with guest quarters above. Beautifully landscaped, horses allowed. \$699,900 (699307)



COBBLESTONE RIVERFRONT

Brand new Townhome Community in historic downtown featuring 2,000 sq. ft. one-level riverfront residences, 3 Bedrooms, beautiful finishes. Walk to Pagosa Hot Springs, dining & shopping. Starting at \$529,000. (698484)



UPPER BLANCO MASTERPIECE

Rare 25.72 acre offering in Upper Blanco Basin with 4,000+ sq. ft. home, a separate log guest house, stunning mountain views, a private, stocked lake, creek and ponds. Across from Ntl. Forest access, there is abundant wildlife. \$1,250,000. (695710)



BIG VIEWS ON 5+ ACRES

Beautiful 4,057 sq. ft. home on 5.08 acres with main level living, nice Master Bedroom, sunny kitchen and an open floor plan with guest or mother-in-law quarters on the lower-level. Oversized garage with shop area, nice decking. \$585,000. (702674)



CROWLEY RANCH CHARMER

Beautiful 2,441 sq. ft. home on 3 acres bordering 1,300 acres Open Space with fantastic Navajo Peak views. New hardwood floors, open and bright floor plan. Private Hot Springs for Crowley Ranch owners and guests. \$456,000. (702072)



ALPINE LAKES GETAWAY

This beautiful 3,853 sq. ft. home on 35 acres in sought-after Alpine Lakes Ranch is nestled in a park-like setting that opens to expansive mountain views. The shop offers a workshop, storage and extra parking with a garage door at each end. \$895,000. (701244)



CIMARRONA BUILDING SITE

Amazing 35-acre parcel bordering Ntl. Forest with 180 degree in-your-face views, rolling meadows and mature Aspens. Ride, hike or hunt the high country out your back door. Cimarrona... "The end of the trail is a great place to start." \$450,000. (695239)

Downtown, Next To Theater | Uptown, City Market Center

Pagosa Springs, CO | 970.264.1250





THE
SPRINGS

RESORT & SPA
PAGOSA SPRINGS, COLORADO
PAGOSAHOTSPRINGS.COM

800-918-3738



MAKING MEMORIES...



HOME OF THE WORLD'S DEEPEST GEOTHERMAL HOT SPRING

...There was a moment during my brief but rejuvenating stay at The Springs Resort & Spa in Pagosa Springs, Colorado, where time sort of stopped. I think if you stayed in this tranquil, soothing environment long enough, it would probably happen more than once... *(excerpt)*


By Kevin Hopper, Originally published in Local iQ, 1/2/2013

THAT LAST A LIFETIME

PAGOSA SPRINGS COLORADO

- 6 Welcome
- 7 Frequently Asked Questions
- 8 About the Area
- 10 Pagosa Springs
- 12 Chimney Rock National Monument
- 14 Arboles & Navajo Lake
- 16 Chromo
- 18 Regional Excursions
- 20 Getting Here From There
- 22 Arts, Entertainment & Events
- 23 Whatchamawhozits
- 24 Local Event Calendar 2015
- 30 Four Corners Folk Festival
- 31 Pagosa Folk 'N Bluegrass
- 32 Music & Theater
- 34 The Car Show At Pagosa
- 34 Archuleta County Fair
- 35 Cruise-A-Thong
- 35 Pagosa River Dayz
- 36 Fourth of July
- 36 Showdown on the San Juan River
- 37 ColorFest
- 37 Pagosa Springs Bands and Brews Festival
- 38 Mountain Chile Cha Cha
- 38 Pagosa Farmers Market
- 39 Fred Harman Art Museum
- 40 History & Heritage
- 41 Pagosa Springs History Museum
- 42 Pagosa's Past
- 44 Downtown Historic Walking Tour
- 46 Family Fun
- 47 Reservoir Hill Mountain Park Map
- 48 Town Parks
- 49 Downtown Recreation Map
- 50 Geocaching
- 52 Rest & Relaxation
- 54 World's Largest Hot Spring
- 58 Rest Your Head
- 66 Flavor of Pagosa
- 78 Retail Therapy
- 85 Weddings, Reunions & More
- 86 Play Outside
- 88 Fishing
- 92 River Sports
- 94 Mountain Biking
- 101 Endurance Events
- 102 Hiking & Horseback Riding
- 106 Self-Guided Vehicle Tours
- 108 Pagosa Springs Area Recreation Map
- 110 Waterfalls, Canyons & Rapids
- 112 Wildlife
- 113 Big Game Hunting
- 114 Golfing
- 116 Real Estate & Home Guide
- 126 Pagosa Springs Map

MIKE BUCKINGHAM



NEVER A DULL MOMENT *24/7*

Sky Ute Casino
RESORT

Owned & operated by the Southern Ute Indian Tribe

IGNACIO, COLORADO • 888.842.4180 • SKYUTECASINO.COM

Welcome

If you are planning your first visit, rest assured you will enjoy an incredible environment — one full of outdoor recreational opportunities the likes of which are rarely duplicated; one where our unique amenities in this paradise of geothermal waters, flowing mountain streams and alpine delights will satisfy your every need.

If you are returning to Pagosa Country, everything you enjoyed during previous visits remains, and there is even more to sample when you arrive.

In all cases, this will not be your last trip here.

If you are considering a visit, read this guide and get an idea of what awaits when you decide to travel here. You will not be disappointed when you do. You will find yourself in one of the most beautiful places imaginable.

When you are in Pagosa Country, you are in magnificent surroundings. Your task is to determine what you will do once you are here.

Pagosans are eager to help you. The friendly residents of Pagosa Country are ready to help you find great accommodations and, once you are settled in, to provide whatever you need.

We are ready to give you tips on the myriad opportunities for outdoor recreation. If there is anything Pagosa Country provides, it is access to fun in the high country during the summer season. Fishing, hiking, boating, rafting, floating, biking — it's all here, in spades. And our local businesses can outfit you for any and all of these pursuits. Don't miss the chance to indulge your passion for outdoor recreation; you are at the heart of it all. Of the best of it all.

We're here to feed you, and feed you well. It doesn't matter where your tastes lead you, chances are you can find the food and drink you desire. Our local establishments give the discerning diner a full range of cuisines and prices.

We're here to entertain you. We boast one of the Southwest's premier theater companies and a number of art galleries.

Indulge the pleasure of soaking in our geothermally heated waters. The giant spring in town issues forth from a mighty aquifer, providing Pagosa Country with some of the most relaxing and restorative waters anywhere in the world.

Finally, shop for the mementoes that will remind you of your visit here, and that will remind you that you will return. Pagosa's shopkeepers can provide you with whatever you need that will remind you that you will return.



MICHAEL PIERCE PHOTOGRAPHY



Where is Pagosa Springs?

Pagosa Springs sits at 7,000 feet in southwest Colorado at the base of the Continental Divide. Featuring rushing rivers and streams, lakes galore, hiking and biking trails, spectacular fall colors, ancient ruins, deep powder in the winter at nearby Wolf Creek Ski Area, incredible hunting, amazing wildlife, clean air and 3 million acres of National Forest surrounding the area, Pagosa Springs offers plenty of opportunities for our valued visitors, any time of year.

Who can I contact for info?

The Town of Pagosa Springs Tourism website at www.visitpagosasprings.com will link you to the Visitor Center, or call their vacation line at (866) 438-4917. Visitor information can also be found at www.ExplorePagosa.com.

Keep up on the news and events with The Pagosa Springs SUN, the community's weekly newspaper, with daily updates online at www.PagosaSUN.com.

What is it like at that altitude?

Regardless of physical fitness, Acute Mountain Sickness can strike anyone not acclimated to Pagosa's 7,000-foot elevation. To guard against altitude sickness:

- Drink three to four quarts of water per day.
- Avoid overexertion, while keeping caffeine and alcohol intake moderate for the first few days.
- Seek medical attention if persistent headache, fatigue, poor coordination or shortness of breath occur.

What is the weather like?

Archuleta County is located in the "Colorado Sunbelt," just north of the New Mexico border and along the Western slope of the Continental Divide. This combination of high desert plateau and dramatic Rocky Mountains to the north and east creates an unusually mild climate compared with much of the surrounding Southwest. We are favored with some 300 days of sun each year, as well as four distinct seasons. With low wind and warm sunshine, residents can enjoy a variety of year-round recreational activities.

Average Temperatures and Precipitation:

Average Days of Sunshine: 300 per year
 Annual Precipitation: 20.97 inches/year
 Annual Snowfall: 104 inches/year

Month	High	Low	Precipitation	Month	High	Low	Precipitation
Jan.	37°F	1.4°F	1.48	Jul.	83°F	45.2°F	1.81
Feb.	43°F	7°F	1.52	Aug.	80°F	44.6°F	2.77
Mar.	49°F	15.9°F	1.63	Sep.	74°F	36.6°F	2.26
Apr.	59°F	23.9°F	1.64	Oct.	64°F	26.3°F	2.26
May	68°F	30.2°F	1.15	Nov.	50°F	15.4°F	1.87
Jun.	78°F	36.3°F	.88	Dec.	40°F	5°F	1.7

Is there a medical facility?

Pagosa Springs Medical Center includes a critical access hospital located at 95 S. Pagosa Blvd. The Pagosa Mountain Clinic is at the same location.

The emergency room is open 24 hours a day, 7 days a week. Phone (970) 731-3700. Dial 911 for emergency services.

Important phone numbers:

EMERGENCIES DIAL "911" (Ambulance, EMT, Fire, Police)
 Non-emergency ambulance, fire, EMT or Law Enforcement, dial 731-2160
 GENERAL

Emergency Medical Services	731-5811
Pagosa Springs Police Dept.	264-4151, Ext. 228
Archuleta County Sheriff's Office	264-8430
Pagosa Fire Protection District	731-4191
USFS Pagosa District Ranger	264-2268
Pagosa Springs Town Hall	264-4151
Archuleta County Commissioners	264-8300
The Pagosa Springs SUN	264-2100
Pagosa Springs Post Office	264-5440
Senior Citizens Center	264-2167
Ruby Sisson Library	264-2208
Archuleta School District 50 Joint	264-2228
Navajo Lake State Park	883-2208
Southern Ute Indian Tribe	563-0100
Stevens Field Airport, manager	731-3060
Airport Flight Base Operations	731-2127
Pagosa Area Water and Sanitation	731-2691
SourceGas	(800) 563-0012
La Plata Electric Association	247-5786

About the Area

Location

Archuleta County is located in southwest Colorado, situated at the junction of U.S. 160 and 84 at an elevation of 7,079 feet. The county seat, Pagosa Springs, is located 30 miles north of the New Mexico border, and 60 miles east of Durango. It is also near the Four Corners region where Colorado, Utah, New Mexico and Arizona meet.

Physical Description

Archuleta County is comprised of 872,960 acres. Only 34 percent of lands in Archuleta County are in private ownership. Tribal lands comprise 14.4 percent of the county. Most of the northern and eastern portions of the county (51.6 percent) are within the San Juan National Forest. There is a total of approximately 2.8 million acres of National Forest and Bureau of Land Management surrounding Archuleta County.

Population Archuleta County

Source: US Census Bureau State & County QuickFacts
2013 estimate — 12,194

Housing and Income

Median value owner-occupied housing — \$279,700
Households — 4,881
Persons per household — 2.45
Per capita money income — \$29,793
Median household income — \$48,933
Persons below poverty — 9.7 percent

Geography

Land area (square miles) — 1,350
Persons per square mile — 8.9

Taxes

Sales and User Tax: 2.9 percent state, 4 percent county. County sales tax revenue is divided between county and town.
Lodger's Tax: A 4.9 percent tax is collected from the lodging industry and used for tourism promotion.
Primary Source of Town & County Revenue: Retail sales taxes, property taxes and charges for services.

Government

Town Government: www.pagosasprings.co.gov
Home Rule Municipality
Town council with elected mayor and six councilors elected for alternating four-year terms, town manager is appointed. Date of incorporation: 1891.
County Government: www.archuletacounty.org
Three county commissioners elected for alternating four-year terms.

Media

Newspaper: The Pagosa Springs SUN
www.pagosahun.com (970) 264-2100
Radio Stations: KWUF AM-1400, FM-106.1
www.kwuf.com, (970) 264-5983
Television: Cable/Satellite available in certain areas.

Education

District 50 Joint Office (970) 264-2228
www.mypagosaschools.com
High School (970) 264-2231
Middle School, 5th-6th grades (970) 264-2256
Middle School, 7th-8th grades (970) 264-2794
Elementary (970) 264-2229
The Training Advantage (970) 264-5627
GOAL Academy (877) PRO-GOAL

Utilities

Electric La Plata Electric Association
(970) 247-5786, www.lpea.coop
Gas/Natural Source Gas
(800) 563-0012
Telephone CenturyLink
(970) 264-0012, www.centurylink.com
Water Pagosa Area Water & Sanitation
(970) 731-2691, www.pawsd.org
Sanitation Pagosa Area Water & Sanitation
(970) 731-2691, www.pawsd.org
Sanitation Town of Pagosa Springs, (970) 264-4151
www.pagosasprings.co.gov
Trash At Your Disposal (970) 731-4892
Elite Recycling & Disposal (970) 731-2012
Waste Management (970) 264-5622
County Transfer Station, (970) 264-5660

Tourism & Business Development

Pagosa Springs Community Development Corp.
www.pagosaspringscdc.org
(970) 264-2360
Pagosa Springs Area Chamber of Commerce
www.pagosaspringschamber.com
(970) 264-2360, (800) 252-2204
Town Tourism Committee
www.visitpagosasprings.com
www.explorepagosa.com
Region 9 Economic Development District
(970) 247-9621, www.scan.org
Fort Lewis College Small Business Development
(970) 247-7009
<http://sbdcfortlewis.org/>

Related Website Links & Info

Association of Realtors,
www.pagosaspringsrealtors.com
Pagosa Lodging Association,
www.visitpagosasprings.com
U.S. Postal Service, Hot Springs Boulevard,
(970) 264-5440
U.S. Forest Service Pagosa Ranger District Office,
(970) 264-2268, www.fs.usda.gov/sanjuan
Colorado State University Extension Office,
(970) 264-5931, www.archuleta.colostate.edu
Ruby Sisson Memorial Library, (970) 264-2209,
pagosa.colibraries.org
Stevens Field Airport, (970) 731-3060,
www.stevensfield.com
AWOS frequency 127.17, (970) 731-0365
FBO (970) 731-2127
Durango-La Plata County Airport,
www.flydurango.com

Road Conditions

Colorado Department of Transportation,
(303) 639-1111, www.cotrip.org
Archuleta County Sheriff's Office Road Report,
(970) 264-5555
New Mexico Road Report, (800) 432-4269,
www.nmroads.com

Terry's • COLORADO HOME • SUPPLY

Pagosa Springs, CO

Home & Mountain-time Fun!

Visit our store where you can easily get in & out!
(But, you won't want to leave!)



furniture & mattresses

log furniture • decor • art
rugs • lamps



Bedroom Elements
certified Serta dealer
over 16 models on display
bedding • bed sets



footwear & apparel/hats

for the outdoor enthusiast
"the best brands"



garden & grow

it don't last long — don't miss it!
bag goods • live goods
outdoor furniture & chairs
all the trimmin's



chainsaws & power equipment

paint & home

the best paint products
& all your hardware needs

get those
honey dos DONE



The area's best outdoor store!



licenses & all
your seasonal gear

Hiking • Camping • Fishing • Hunting
Food • Travel • First Aid • Hydration
Optics & Instruments • Shelter



critter food

toys • leads
for all your family friends!



build it!

lumber • sheet goods
fencing • landscape timbers
and all

nail it, screw it,
glue it with us!




gifts & housewares & books

get cookin' with our
gourmet kitchen center



books

cookbooks • western history
western literature • Native American
wilderness survival
travel adventure & more



Visit the area's most
unique store ... today



harnessing the buying
power of over 5,000 stores



We deliver!
We finance!



Terry's • COLORADO HOME • SUPPLY

Pagosa Springs, CO

TerrysACE.com
Open Daily

525 Navajo Trail Drive
731-4022





Pagosa Springs

When John Denver sang “thank God I’m a country boy,” it’s hard to imagine he was talking about what you’ll find along the I-70 corridor today, but get away from the hustle and bustle and noise surrounding the bigger metropolitan centers, come down to the Four Corners area of southwestern Colorado, and you’ll find the kind of small-town charm people used to sing about.

There’s plenty to fall in love with: warm sunshine, pristine rivers, abundant wildlife, stately stands of pine and aspen groves, verdant valleys and breathtaking vistas. It’s impossible to describe what it feels like to be sitting around a campfire at night, to look up through the pines at a clear night sky so full of stars it makes your heart race.

It’s just something you need to experience for yourself.

Pagosa Springs still represents the idyllic vision of what Colorado was always meant to be. While many resort towns have become so overrun by the glitz, glamour and flash of Hollywood that real people can’t afford to go there anymore, Pagosa Country has retained its Old West charm while still offering the amenities of the 21st century.

So small but so much!

With an excellent public library, numerous art galleries, churches (including the Tara Mandala Buddhist retreat center), specialty shops and a digitized movie theater, Pagosa Springs provides more than

enough to inspire the mind and spirit, while offering everything to either heal or exercise the body.

If you need directions or information for any of these (or other) amenities, stop by the Pagosa Springs Area Visitor Center, which offers a wealth of information on everything from Wolf Creek to Chimney Rock and beyond.

Like no other place on Earth!

Backpackers, campers, hikers, mountain bikers and other adventuresome souls will want to visit the U.S. Forest Service Pagosa Ranger District Office located at 2nd and Pagosa streets, just two blocks east of Hot Springs Boulevard on U.S. 160. The staff there can provide a wealth of in-



BETH TOLLEFSEN

formation about hiking and biking trails, campsites, fishing spots and horseback riding, as well as various tours of the area including the ancestral Puebloan ruins at Chimney Rock.

Pagosa ROCKS!

Needless to say, there is plenty of rock climbing around Pagosa Springs, but once you rappel down, there's plenty of music to greet you. The Pagosa Folk and Bluegrass Festival happens in June, while the Four Corners Folk Festival plays out on Labor Day weekend.

Water, water everywhere ...

A short walk south from the Visitor Cen-

ter will take you to “The Great Pagosah — the Largest, Hottest Spring in the World.”

If you're a swimmer, the Healing Waters Resort and Spa at the corner of San Juan Street and Hot Springs Boulevard offers an outdoor pool and indoor mineral baths. The Springs Resort also offers an outdoor pool and outdoor geothermal hot tubs located next to the river. The Overlook Spa on Pagosa Street offers an opulent Victorian experience for soaking.

Nevertheless, and nearer still, Pagosa Springs provides ample opportunity to splash and smile. Late summer finds bathers and tubers alike taking to the river, to enjoy a tame — and refreshing — float down the San Juan River.

More to do than I have time for

Windsurfing? Navajo Lake awaits you. Ballooning? Golf? Tennis? It's all here, under the clearest blue sky you've ever seen.

For the earliest native inhabitants of the area, Pagosa was considered a land of healing waters. For today's vacationers, Pagosa is a land of invigorating experiences.

If this is your first time to Pagosa Country, make yourself at home in the midst of the most beautiful scenery and friendliest people in Colorado. If you've been here before, welcome back. If you've never been, come find out why so many have said, “The first time I came here, I fell in love with the place.”

Chimney Rock National Monument

The Chimney Rock National Monument, a 4,726-acre archaeological site, houses artifacts left by the Ancestral Puebloan People. The Ancestral Puebloans were a prehistoric culture that inhabited and traveled across areas of New Mexico, Arizona, Utah and Colorado, and Chimney Rock is the north-eastern gateway to their past world.

The Ancestral Puebloan people occupied the Chimney Rock area and Piedra River valley approximately 1,000 years ago, from 900 A.D. to 1150 A.D., primarily during the Pueblo II period. Ancestral Puebloan farmers lived in villages and on dispersed homesteads. An impressive testament to this life and community is the Great House Pueblo situated at an elevation of 7,600 feet, just below the Chimney Rock pinnacles. While impressive, the Great House Pueblo is only one of 91 structures found at Chimney Rock thus far by researchers. Although an important link to an ancient culture, several Native American groups, notably the Pueblo Indians, still have a special spiritual and traditional affinity for Chimney Rock.

The Chimney Rock Interpretive Association (CRIA) sponsors programs at the National Monument in partnership with the USDA Forest Service, Pagosa Ranger District. Current details on all listed programs and possible additions are available at www.chimneyrockco.org or by calling (970) 883-5359 between 9 a.m. and 4:30 p.m. daily from May 15 to Sept. 30 or (970) 731-7133 from Oct. 1 to May 14.

CRIA officially opens its 2015 program season at Chimney Rock National Monument on May 15. Visit the National Monument located 17 miles west of Pagosa Springs and three miles south on Colo. 151. Walking tours are available during the visitor season May 15 through Sept. 30. Two-hour guided walking tours are offered daily. Please visit www.chimneyrockco.org for an up-to-date tour schedule. Self-guided

walking tours can be done from 10:30 a.m. to 2:30 p.m. and do not include access to the Great House Pueblo Trail. All walking tours meet at the visitor center where fees are collected — \$12 for adults, \$5 for children ages 5-16 and free for children under 5.

CRIA also hosts monthly programs that can be booked online at www.chimneyrockco.org or by calling (877) 444-6777. These monthly programs include the following:

- Full Moon: During this program, guests will learn about Ancestral Puebloan ties to astronomy, Puebloan Culture, area geology and more while watching the full moon rise from atop Chimney Rock Mesa.
- Moon View Plus: This program offers an excellent opportunity for guests to view the surface of the moon and other celestial objects with telescopes.
- Night Sky Archaeoastronomy: This educational program includes a one-hour astronomy demonstration at the visitor center where guests learn about naked-eye astronomy of the Ancestral Puebloans as well as about current astronomy topics, techniques and tools. After the demonstration, the program continues on the upper mesa where guests participate in approximately 90 minutes of night sky viewing through telescopes.

CRIA also hosts annual programs including:

- Summer Solstice and Fall Equinox Sunrise: Sunday, June 21, and Wednesday, Sept. 23 — Watch the sun rise from the Sun Tower and Stone Circle sites while a volunteer talks about how the ancients may have lived and why celestial alignments with site geology may have been important to them.
- Life at Chimney Rock Festival: This festival includes interactive demonstrations of crafts and skills of the Ancestral Puebloan People in addition to a Native American arts and crafts market.



The Ultimate Horsemanship Resource...

In your own backyard!

The first step towards safer trail rides, more fun in the arena, and a true connection with your horse is right here in Pagosa Springs.

Since finding their Pagosa dream home in 1996, Pat and Linda Parelli have made the town the home base for their worldwide horsemanship education program, Parelli Natural Horsemanship. Over the past 30 years, Parelli has helped hundreds of thousands of students develop lasting partnerships with their horses.

During the workweek, the Parelli office welcomes visitors! Stop in and chat with our customer support team, check out our wide array of equipment, DVDs, and apparel, and find out what Parelli is all about!



EDUCATION • COMMUNITY • EQUIPMENT

1-800-642-3335 • www.parelli.com

7 Parelli Way, Pagosa Springs, CO 81147

MARK D. ROPER



MICHAEL PIERCE PHOTOGRAPHY

Arboles & Navajo Lake

Pagosa Country is the place for fans of water fun. Navajo Lake is a summer recreation paradise for boating, camping, fishing, hiking, water skiing and wind surfing. The lake is less than an hour's drive from Pagosa Springs and extends 20 miles into New Mexico, with 15,000 surface acres of water.

Fed by the Piedra, San Juan and Pine rivers, Navajo Lake is a wonderful getaway for locals and visitors alike. Getting there is easy, via a relatively short and scenic drive through tall ponderosas and pinon pine country. From Pagosa Springs, travel west on U.S. 160 approximately 17 miles, until you see the spires of Chimney Rock, the site of ancestral Puebloan ruins, and turn south on Colo. 151. From that point on, enjoy the scenery as the 20-minute trip winds through the lower Piedra River Valley to the friendly town of Arboles and on to Navajo State Park. When you reach Arboles, turn left (southeast) on County Road 982, and it's a quick two miles to the park's Visitor Center.

Navajo Lake Marina has almost everything for boating and water skiing enthusiasts. The marina has boat slips and mooring buoys for rent as well as a restroom on the dock. A 200-foot breakwater protects one of the longest boat ramps in the state. Boat rentals are also available. For informa-

tion and reservations, contact the marina at (970) 883-BOAT (2628).

While campsite reservations are not required, campgrounds can fill up during busy summer weekends and holidays, so a reservation is never a bad idea. Campground reservations can be made no more than six months in advance on the Colorado Parks and Wildlife website at cpw.state.co.us or by calling (800) 678-2267 toll-free.

A valid Colorado State Parks Pass is required for all motor vehicles entering the park and for travel in all park grounds surrounding Navajo Lake. Daily permits cost \$7 per vehicle. An annual pass is \$70 and Colorado seniors 64 and older can purchase an Aspen Leaf annual pass for \$60.

Whether you're camping, boating, fishing or just spending a sunny day by the water, be sure to visit the "Watchable Wildlife" observation deck, located where Colo. 151 crosses the Piedra River. From the deck, visitors may see mule deer, elk, foxes, coyotes, brown and black bears, rare river otters, bald eagles, waterfowl and migratory birds.

The lake itself contains a variety of cold- and warm-water game fish. Prized brown trout, rainbow trout and kokanee salmon thrive in the cold waters. Navajo has also become well known to bass fishermen

throughout the southwest, since its warm surface waters harbor largemouth and smallmouth bass. Crappie, bluegill and catfish are also plentiful.

Trotlines are allowed at the lake, but they must conform to Colorado fishing regulations.

The northern part of Navajo Lake lies in Colorado where valid Colorado fishing licenses are required for anglers. Colorado licenses are available at the Visitor Center. If anglers cross south into New Mexico, they need to have a valid New Mexico state fishing license, which can also be purchased at the Visitor Center. Anglers without a boat can access excellent fishing spots on the rivers feeding the lake. Ample parking is located within walking distance of many fishing spots. A fully accessible fishing area is located on the Piedra River just west of Colo. 151.

As a gateway to one of southwest Colorado's finest recreational waters, Arboles has a gas station, cafe, convenience store, motel and post office in addition to boat storage and RV parks.

Check The Pagosa Springs SUN for details about upcoming events and activities.

For additional information and updates on park improvements, call the Navajo State Park office at (970) 883-2208 or visit cpw.state.co.us.

PICTURE YOURSELF IN *Pagosa Springs ...*

Are You Looking For...

- Your Pagosa Dream Home?
- A Townhome Or Condo?
- Large Or Small Acreage?
- A Resort Homesite?
- Commercial Property?
- A Business Opportunity?

We've Got Them All! (And Prices Are Great!)



VISIT OUR CONVENIENT
DOWNTOWN LOCATION AT
445 SAN JUAN STREET



JIM SMITH
OWNER &
MANAGING BROKER

JIM SMITH REALTY

PAGOSA SPRINGS... "The Colorado You've Always Dreamed Of"



970-264-3200

EXPERIENCED AGENTS. PROVEN RESULTS.



STEPHANIE
HILL



MARK &
DENISE
ESJOY



D. WEST
DAVIES



TOMMY
NELL



CAROL ANN
PETERSON



JON
JOHNSON



JOHN
SMITH



DEBRA
ZENZ



PAM
BARSANTI



MICHAEL
RUDD



HAROLD
KELLEY

YOU CAN TRUST PAGOSA'S MOST PRODUCTIVE REAL ESTATE BROKERAGE FIRM!
WE CLOSE MORE TRANSACTIONS THAN ANY OTHER PAGOSA BROKERAGE

Pagosa Springs ... "The Colorado You've Always Dreamed Of"

SEARCH ALL
AREA LISTINGS:

WWW.JIMSMITHREALTY.COM · 970-264-3200 · WWW.PAGOSA.COM

AREA'S BEST
LIVE WEBCAMS



DIANE BIGLEY

Chromo

Part-time residents and fifth generation natives. Mountain peaks and foothills. Cattle ranches, chicken farms and cougar territory.

Pagosa Country is a land of variety and contrasts — geographic and cultural.

And the little town of Chromo is a microcosm of the binary observances this land holds.

Chromo is not a far drive from Pagosa Springs; just take U.S. 84 south for 24 miles. And the drive, though short, is full of fun destinations and picturesque viewpoints.

About three miles south of town, you'll see Echo Lake on your right hand side with its exciting cold- and warm-water fishery. Drive only a couple of miles more, and look to your right. There will be a large sign for the Rocky Mountain Wildlife Park, home to an array of live animals typical of local wildlife, including black bears, a grizzly bear, mountain lions, wolves, coyote, foxes, bobcats, elk and deer. Don't be scared; pull over and take the time to

gander at the wondrous creatures that call Pagosa Country home.

After leaving the wildlife park, if you continue south you will pass the entrances to several side roads — all of them dead-end, but all offering an opportunity for more spectacular Pagosa Country mountain vistas.

The turnoff for Forest Service Road 657 leading to the Upper Blanco River Basin is about seven miles south of town, and about 10 miles south of town is Forest Service Road 652 leading to the Lower Blanco River Basin.

If you continue south along U.S. 84, you'll enjoy the winding drive through Halfway Canyon and on to wide-open Coyote Park. Much of this portion of the road retraces the pioneer stagecoach route into town. If you look closely, you'll see the bed of a narrow gauge railroad track long since abandoned. You could turn right at Coyote Park onto CR 392. This will take you to the historic rail hub of Edith. If you continue on, you'll make it to Lumberton in New

Mexico, the old stagecoach destination.

After leaving Coyote Park, you cross a small mountain range. At the top of the range is another dead-end road leading east to Buckles and Harris lakes. Finally, after driving past some awesome green horse pastures, you cross the Navajo River and find yourself in Chromo.

While in Chromo, drive a few miles up County Road 382 for a close look at Navajo Peaks, one of the most highly acclaimed camera points in Archuleta County.


Chromo is one of the best places in Pagosa Country for gaining access to the South San Juan Wilderness Area. During spring and fall, when elk and deer are migrating to and from the high country, a number of migration routes cross the road. Stay alert for elk or deer on the road, but also keep an eye out to the side to catch a majestic sight of the elk or deer running with their herd. If you get a chance while in Pagosa Country, visit Chromo. Allow plenty of time, because there is plenty to see.

Live on the Bank of the River!



Access to the Pagosa Springs **Downtown River Walk** bordering Cobblestone Townhomes will allow you to take a leisurely walk to the Historic Downtown for coffee shops, restaurants, shopping and, of course, the famous **Pagosa Hot Springs**. Also, enjoy **Yamaguchi Park** bordering Cobblestone Townhomes for exercise or a relaxing time watching kayakers play in the waves of the **San Juan River**. Call Jerry today to begin your new lifestyle!

Single-level living
High-quality construction
Enjoy coffee on your deck
3 bedroom, 3 bath
Custom finishes available for pre-construction sales
Highly energy efficient
Three riverfront units remain
www.cobblestonepagosa.com



Mesa Heights West Subdivision

Overlooking Historic Downtown with Beautiful Mountain Views
Custom Home-Construction Available
11 Vacant Lots
All utilities to lots
Ready to build
www.mesaheightspagosa.com



Two city lots in downtown Pagosa Springs. 1/2 block from the San Juan River. Flat and ready to build. Owner will carry.



Jerry Jackson
Independent Broker

970-946-4755
pagosasprings@hotmail.com





Regional Excursions

Pagosa Country is perfectly located in the midst of some of the most interesting attractions and spectacular scenery in the world, and being here reminds a person what it means to live in the land of the free and the home of the brave. Sometimes the call of the open road becomes irresistible, and when the urge hits, a little road trip is just the ticket.

Driving south

Heading south from Pagosa on U.S. 84, your trip offers a wide variety of areas to explore through the mesa country of northern New Mexico.

Just 40-50 minutes away, one can explore the Cumbres Pass area by car or rail.

The car-bound can explore the rich history in Dulce, the center of the Jicarilla Apache Indian Tribe. Be sure to go for the mid-July Little Beaver Pow-Wow and Carnival celebration.

Traveling south on U.S. 84 to Taos (and Taos Pueblo) is a longer, beautiful drive across the scenic Brazos Mountains from Tierra Amarilla (home of Tierra Wools), arriving at a town of artistic notoriety. Likewise, Santa Fe is a three-hour drive south on U.S. 84, offering not only Native American arts and crafts sold near the Governor's Palace, but also numerous art galleries lining a plaza that includes historic churches and places of interest.

Also on U.S. 84 is the quaint and gorgeous town of Abiquiu, which inspired the painter Georgia O'Keefe. For those interested in exploring the spiritual roots of the area, a quick turn on the Forest Service Rd. 151 not only offers views of the Chama Canyon, but will dead end at the Benedictine Monastery of Christ in the Desert. Built by famed Japanese architect George Nakashima, the chapel and original monastery show the simple elegance of southwest architecture. Since Benedictines have taken a vow of hospitality, they

will be sure to welcome you with arms wide open. Make sure, though, to ring the bell loud!

Driving west

A short drive west of town leads to the Chimney Rock National Monument, which provides an introduction to the Ancestral Puebloan Indians who settled here over 1,000 years ago. This is a perfect complement to a day trip to Mesa Verde.

Continue south and east on Colo. 151 from Chimney Rock and you will pass through Arboles and Allison and make your way to Ignacio — the home of the Southern Ute Tribe. After checking out the casino, visit the spectacular Southern Ute Cultural Center and Museum for a look into the history of one of the most storied tribes of the Southwest.

Mesa Verde National Park, our nation's third most visited national park, offers a look back in time at the lives of the "Anasazi" (Navajo for "Ancient Ones"), the ancient Puebloans who mysteriously disappeared from their spectacular cliff dwellings over 1,000 years ago. The Canyon of the Ancients National Monument is located northwest of Cortez and includes several smaller Anasazi ruin sites for a quieter and more private experience. South of Durango, across the New Mexico state line, is Aztec Ruins National Monument.

Traveling further west beyond Mesa Verde on U.S. 160 is the Four Corners monument at the junction of Colorado, New Mexico, Arizona and Utah. Closer to Pagosa is Navajo State Park, just 30 miles from Pagosa on Colo. 151, offering camping, water skiing, sailing, fishing, boating and pretty much everything else.

For a more metropolitan experience, Durango is an hour west of Pagosa Springs on U.S. 160 with Fort Lewis College on site and a vibrant historical downtown area.

Driving north

Directly north of Pagosa Country lies a vast roadless area known as the Weminuche Wilderness, so pretty much anything accessed from the north first requires a drive to the east or west.

From the east (up U.S. 160 to Lake City), a drive up the Alpine Loop Scenic Byway, a 65-mile, four-wheel-drive road over Engineer Pass toward Silverton and Ouray makes for a spectacular — and breathtaking — day trip. To the west, a trip up U.S. 550 from Durango to Silverton, and then on to Ouray (the Switzerland of America), is substantially less taxing on the rear axle.

Driving east

Almost no one visiting the area misses an opportunity to drive over Wolf Creek Pass. Aside from the opportunity to hike up Treasure Falls or view the Pagosa basin from the overlook, or the short drive up Lobo Overlook on the north side for access to the Continental Divide National Scenic Trail, travelers are provided with some of the most breathtaking miles of road offered anywhere in the world. A swing by Big Meadow Reservoir, a few miles from the summit and on the north side of the highway, is well worth the diversion.

On the other side of the pass, South Fork offers the option of driving north on Colo. 149 on the Silver Thread Scenic Byway toward Lake City, or continuing east on U.S. 160 towards the Great Sand Dunes National Park.

If choosing Colo. 149 to Creede, an old mining town with a deep heritage, a visitor might enjoy the Mining Museum (at the far north end of Main Street) or a performance at the renowned Creede Repertory Theatre.

North from Creede (as mentioned earlier) and over Slumgullion Pass (named for the yellowish dirt that a mudslide uncov-



YVONNE LASHMETT

ered a thousand years ago) is Lake City. With the natural dam forming beautiful Lake San Cristobal, the highest natural lake in Colorado, Lake City also proudly features the history of Alferd Packer, the only U.S. citizen ever charged, tried and convicted for the crime of cannibalism — where judge M.B. Gerry said, famously, “You son of a bitch. There were only seven Democrats in Hinsdale County and you

ate five of them!”

Continuing east on U.S. 160 from South Fork takes visitors into the high desert (8,000 feet) and towards the Great Sand Dunes National Park, about 15 miles past Alamosa and left on Colo. 150.

At the base of the intimidating Sangre de Cristo range (four 14,000-foot peaks at Crestone, less than 20 miles northeast), the area has had millions of years collect-

ing the sand of the San Luis Valley into dunes several hundred feet high, creating the backdrop for numerous Westerns and the awe of millions of visitors.

No matter which direction you choose, Pagosa Springs is the hub for a trip to a destination that promises to be both breathtaking and memorable, with amazing views to capture and a rich history left from those who settled in this area.

Piedra Automotive

Over 40 Years Experience • Locally Owned & Operated

Auto Service & Repair for All Makes & Models

Oil Change Service • Computer Diagnosis • Tires & Alignment
Scheduled Maintenance • Custom Exhaust Work • Front End & Suspension Work
Foreign Car Specialist • RV Service • Motor Vehicle & Motorcycle Transport
Nationwide 24/24 Parts & Labor Warranty



(970) 731-3335 • 505 Piedra Rd. • www.PiedraCar.com

Customer Waiting Room & Free Shuttle Service in Pagosa



Getting Here From There

MICHAEL PIERCE PHOTOGRAPHY

Stevens Field Airport

Archuleta County's Stevens Field, located just 3 miles west of downtown Pagosa Springs, is one of the most scenic airports around.

In addition to beauty, the airport boasts a fully lit asphalt runway that is 100 feet wide and 8,100 feet long. That runway has aircraft weight capacities of 70,000 pounds for dual-wheel gear and 59,000 pounds for single-wheel gear. Flight safety at the high-altitude, general aviation airport is reinforced with a Precision Approach Path Indicator system.

The airport has seen a great deal of improvement over the last several years and more is on the way, with nearly \$6 million in capital expenditures slated for 2015. In 2006, workers widened and resurfaced Runway 10/19 and built a new fixed-base operations building at midfield to provide fuel and services to local and visiting aircraft. In 2008, a new 3,000-foot parallel taxiway was constructed. In 2013, Archuleta County acquired additional snow removal equipment solely to be used at the airport. Alongside the other improvements, new hangars have appeared, an Automated Weather Observation System (AWOS) has been installed, and the airport identifier became KPSO.

In keeping with its commitment to Archuleta County and Stevens Field, the Federal Aviation Administration also completed and published a GPS instrument approach for pilot use during nighttime and low-visibility landings.

In 2015, nearly \$6 million will go toward extending the parallel taxiway, further increasing the efficiency of aircraft movement and safety.

Those improvements have not only increased safety, but have also helped solidify its status as an economic driver for the community. According to a recent Economic Impact Study completed by the airport's advisory committee, for every dollar Archuleta County invests in the airport, the county receives a return of \$10.86.

The airport facility also boasts a private, on-site maintenance shop in one of the hangars.

For more information on the airport, visit www.archuleta.org or www.stevensfield.com. For specific airport management questions or concerns, call the airport manager at (970) 731-3060. The AWOS system is available on frequency 127.175, or by phone at (970) 731-0365.

And once you've landed, Pagosa boasts car rental agencies and transportation companies.

Fixed Base Operator

For aviation services or to visit Avjet Corporation, the fixed base operator, travel 3 miles west of town, then approximately 1 mile northwest on Piedra Road (CR 600). Turn right (northeast) on Cloman Boulevard and proceed to 61 Aviation Court.

The FBO offers a number of amenities, including restrooms, telephone, shower fa-

cilities, a flight planning room, pilot snooze room, Internet, vending machines, concierge and catering services, coffee, a lounge area, heated hangar and more. Avjet also provides fuel, Avgas and Jet-A rated fuel.

For more information about these and other airport services, call Avjet at (970) 731-2127.

La Plata County Airport

The Durango-La Plata County Airport offers daily service with American Airlines, Frontier Airlines, United Express and US Airways. The airport offers a full range of services within the terminal to make your visit comfortable. The airport has short- and long-term parking, full rental car services and shuttle/taxis.

The airport is located 60 miles from Pagosa Springs at the intersection of Airport Road and County Road 309A, approximately 1 mile from County Road 309. For more information about flights and ancillary services, visit www.flydurango.com.

Mileage from Pagosa

Durango, Colo.	61 miles
Cortez, Colo.	104 miles
Denver, Colo.	277 miles
Colorado Springs, Colo.	242 miles
Farmington, N.M.	101 miles
Santa Fe, N.M.	160 miles
Albuquerque, N.M.	212 miles
Phoenix, Ariz.	514 miles
Oklahoma City, Okla.	699 miles
Dallas, Texas	813 miles

Have a healthy, happy, and memorable stay in Pagosa Springs.

We're always here to make it *better.*

PRIMARY CARE 24/7 EMERGENCY MEDICAL SERVICES + EMERGENCY ROOM
 CARDIOVASCULAR HEALTH + TELEMEDICINE ELECTRONIC HEALTH RECORDS
 IN-PATIENT CARE: 11-BED HOSPITAL ORTHOPEDIC + GENERAL SURGERY
 WOMEN'S HEALTH MAMMOGRAPHY + BONE DENSITY SCREENING
 MRI + 128-SLICE CT BEHAVIORAL HEALTH PHARMACY + INFUSION
 PRENATAL + PEDIATRIC CARE LAB OUTREACH PARAMEDICS

PAGOSA SPRINGS Medical Center

Emergency 911 + Hospital 970.731.3700
 Primary + Urgent + Pediatric Care 970.731.9545
 Wellness 970.731.1533
 95 S. PAGOSA BLVD | PAGOSA SPRINGS
pagosamed.org



Whether Paw, Hoof, Fin or Feather,
we know pets are family too!



Pagosa Springs' Home For
Quality Pet and Livestock Feed and Supplies


PAGOSA
 FEED COMPANY
 PagosaFeedAndNursery.com
 166 Bastille | (970) 731-4126

1 block off
N. Pagosa Blvd.
3 blocks from
City Market



Best friends deserve the best care!

- Private dog suites with outdoor runs
- Large play yard
- Large cat condos
- Separate exotic boarding

\$5 OFF
 one-night stay at
 our pet hotel.
 Mention this ad for offer

24-hour Emergency
 Conventional & Complementary
 Medicine and Surgery



Elk Park Animal Hospital & Pet Hotel
 (970) 731-6400

Arts Entertainment Events



MICHAEL PIERCE PHOTOGRAPHY



DOUG CHAPIN PHOTOGRAPHY

Whatchamawhozits

‘One of the biggest lessons we teach children is to empathize.’

When Tim and Laura Moore opened the Pagosa Springs Center for the Arts in 2010 and began productions in 2011, two theater companies came into being: the Thingamajig Theatre Company, which is quickly earning a reputation for providing high-quality, professional shows, and the Whatchamawhozits Theatre Company, a children’s company that provides those 7-12 years old with a place to learn, explore and develop, both on the stage and off.

It’s obvious to anyone who enters PSCA that neither half of the Moore couple is a stranger to theater, with both having been in the industry for years. It’s also easy to see that the couple (now parents of their own youngster) care about reaching out to all ages, both through the performance of famous, kid-friendly shows and through their efforts to teach and pass on their passions.

“I can’t imagine where I’d be without that outlet,” says Tim of beginning his theater career at a young age.

And for Laura, teaching kiddos is nothing new. She previously taught at and was educational director for some of the largest children’s theater programs in the state.

“I love it. The kids’ energy is amazing,” she says.

With such a wealth of experience under their belts, the Moores had several reasons for creating the Whatchamawhozits: to introduce the long-standing tradition of theater to a younger audience, to help children explore artistic outlets and develop their acting and confidence, to help them become better listeners and communicators, and more.

Laura, who was a three-sport athlete in high school, also realizes that theater can provide many of the same benefits as sports and cater to those who are not athletically inclined, helping foster teamwork, team building and confidence.

The Whatchamawhozits program comprises several elements to create a well-rounded experience. Each calendar year, the program does three classes and productions. In the spring, the class does improv. In the summer, Thingamajig’s professional actors help out and the youngsters perform a scripted musical that involves singing and dancing. In the fall, the youngsters script and perform their own production.

The spring and fall sessions typically serve 30-40 youth, while the summer session balloons to around 70 kids.

The success of the program is apparent,

both in watching the productions the kids put on at the end of each session, and the fact that some of the youngsters have found their way into — and won awards for — Thingamajig productions.

Too, Tim and Laura tell stories of success beyond the stage — stories of children working to overcome insecurities and struggles in their personal lives, learning to understand each other better, and knowing that safe places exist for them to express and work through what they are facing.

“One of the biggest lessons we teach children is to empathize,” Laura says.

“For me, the most gratifying part is serving the population of kids that don’t have any real exposure to the arts,” says Tim.

That, the Moores explain, is made possible through donations by community organizations and patrons donating funds to create scholarships that enable the nonprofit PSCA to serve lower-income families with the Whatchamawhozits classes.

But that isn’t where it ends. The Moores foresee the PSCA crew expanding the educational aspect to serve the 12-18 age range and create a larger dance element.

Local Event Calendar 2015

All events are correct as of press time.
Please check with event organizers for
updates before making travel plans.

MAY

May 2
Pagosa Rotary Club's Annual Kentucky Derby Gala
Keyah Grande, (970) 264-0661

May 14
Chimney Rock Potluck Dinner
Chimney Rock National Monument
www.chimneyrockco.org

May 15
Opening Day Chimney Rock National Monument
www.chimneyrockco.org

Night Sky Astronomy Program
Chimney Rock National Monument
www.chimneyrockco.org

May 15-17
The Car Show at Pagosa
Downtown, (970) 264-2360
www.pagosachamber.com

May 16-17
River Days
Downtown
www.friendsoftheuppersanjuanriver.org

May 22-25
Chimney Rock Days
Chimney Rock National Monument
www.chimneyrockco.org

May 23-Sept. 19
**Pagosa Springs History Museum
opens with quilts honoring Navajo history**
1st Street and U.S. 160, www.pagosamuseum.org

May 29
Moon Viewing Plus Program
Chimney Rock National Monument
www.chimneyrockco.org

May 30
Doggy Dash & Dawdle
Run/Walk/Shuffle with 4-legged Friend
Country Center Parking Lot, 10 a.m.
(970) 398-0612, www.joingecko.org

JUNE

June 1
Summer Reading Program
Ruby M. Sisson Memorial Library
(970) 264-2209, www.pagosalibrary.org



MICHAEL PIERCE PHOTOGRAPHY

June 2
Chimney Rock Full Moon Program
Chimney Rock National Monument
www.chimneyrockco.org

June 5-7
Folk 'N Bluegrass Festival
Reservoir Hill
(877) 472-4672, www.folkwest.com

June 11
Chimney Rock Potluck Dinner
Chimney Rock National Monument
www.chimneyrockco.org

Garden Gala Fashion Show
Community Center, 6 p.m.
www.facepagosa.org

June 12
Night Sky Astronomy Program
Chimney Rock National Monument
www.chimneyrockco.org

June 13
Pagosa Springs Relay for Life
Town Park, noon-10 p.m.
(970) 507-0345, www.archuletarelay.org

XTERRA Turkey Track Trail Run
Turkey Springs, 8 a.m./9 a.m.
(970) 398-0612, www.joingecko.org

June 14
XTERRA Pagosa Springs off-Road Triathlon
Lake Hatcher/Turkey Springs, 10 a.m.
PLOW Pagosa Lakes Open Water Swim Challenge
Lake Hatcher, 10:30 a.m.
(970) 398-0612, www.joingecko.org

June 18, 19, 20
"Joseph and the Amazing Technicolor Dreamcoat"
Pagosa Springs Center for the Arts, 7 p.m.
(970) 731-7469, www.pagosacenter.org

June 20
AERC Pagosa Springs Endurance Horse Race
Mill Creek, 8 a.m.
(970) 398-0612, www.joingecko.org

June 21
Chimney Rock Summer Solstice Sunrise Program
Chimney Rock National Monument
www.chimneyrockco.org

"Joseph and the Amazing Technicolor Dreamcoat"
Pagosa Springs Center for the Arts, 2 p.m.
(970) 731-7469, www.pagosacenter.org

June 25, 26, 27
"Tarzan"
Pagosa Springs Center for the Arts, 7 p.m.
(970) 731-7469, www.pagosacenter.org

June 25, 26, 27

"Shrek the Musical"

Pagosa Springs High School Auditorium, 7 p.m.

(970) 731-3370

www.curtainsuppagosa.org

June 26

Moon Viewing Plus Program

Chimney Rock National Monument

www.chimneyrockco.org

June 28

"Tarzan"

Pagosa Springs Center for the Arts, 2 p.m.

(970) 731-7469, www.pagosacenter.org

JULY

July 1

Chimney Rock Full Moon Program

Chimney Rock National Monument

www.chimneyrockco.org

"Tarzan"

Pagosa Springs Center for the Arts, 7 p.m.

(970) 731-7469

www.pagosacenter.org

July 1-5

Carnival

Town Park, (970) 264-4151

www.townofpagosasprings.com

July 2-4

Red Ryder Rodeo

Western Heritage Arena at the

Archuleta County Fairgrounds

(970) 264-2730

July 2

"The Secret Garden"

Pagosa Springs Center for the Arts, 7 p.m.

(970) 731-7469

www.pagosacenter.org

July 2, 3

"Shrek the Musical"

Pagosa Springs High School Auditorium, 7 p.m.

(970) 731-3370

www.curtainsuppagosa.org

July 3

"Joseph and the Amazing Technicolor Dreamcoat"

Pagosa Springs Center for the Arts, 7 p.m.

(970) 731-7469

www.pagosacenter.org

July 3-5

Park-2-Park Arts and Crafts Festival

Downtown, (970) 264-2360

www.pagosachamber.com



July 4

Rotary Fourth of July Parade

Downtown, 10 a.m., (970) 946-9700

Fireworks

Pagosa Springs High School, (970) 264-4151

www.townofpagosasprings.com

Star Spangled Shuffle

Town Hall Parking Lot, 8 a.m.

(970) 398-0612, www.joingecko.org

Community Band July 4th Concert

The Springs Resort Hotel back lawn, 2 p.m.

(970) 749-7385

July 5

"Tarzan"

Pagosa Springs Center for the Arts, 2 p.m.

(970) 731-7469, www.pagosacenter.org

"Shrek the Musical"

Pagosa Springs High School Auditorium, 2 p.m.

(970) 731-3370, www.curtainsuppagosa.org

July 7-8

Pine Cone Ladies Charity Golf Tournament

Pagosa Springs Golf Club

(970) 264-4629, pagosagirl@gmail.com

July 8

"The Secret Garden"

Pagosa Springs Center for the Arts, 7 p.m.

(970) 731-7469, www.pagosacenter.org

July 9

"Joseph and the Amazing Technicolor Dreamcoat"

Pagosa Springs Center for the Arts, 7 p.m.

(970) 731-7469, www.pagosacenter.org

July 10

"Tarzan"

Pagosa Springs Center for the Arts, 7 p.m.

(970) 731-7469, www.pagosacenter.org

July 11

Pagosa Duathlon, "Get Dirty at the Du"

(970) 264-9075, www.pagosaduathlon.com

"The Secret Garden"

Pagosa Springs Center for the Arts, 7 p.m.

(970) 731-7469, www.pagosacenter.org

July 12

"Joseph and the Amazing Technicolor Dreamcoat"

Pagosa Springs Center for the Arts, 2 p.m.

(970) 731-7469, www.pagosacenter.org

July 15

"Damn Yankees"

Pagosa Springs Center for the Arts, 7 p.m.

(970) 731-7469

www.pagosacenter.org

Local Event Calendar 2015

July 16

"Joseph and the Amazing Technicolor Dreamcoat"
Pagosa Springs Center for the Arts, 7 p.m.
(970) 731-7469, www.pagosacenter.org

July 17

"The Secret Garden"
Pagosa Springs Center for the Arts, 7 p.m.
(970) 731-7469, www.pagosacenter.org

Night Sky Astronomy Program
Chimney Rock National Monument
www.chimneyrockco.org

July 18

"Tarzan"
Pagosa Springs Center for the Arts, 2 p.m.
(970) 731-7469, www.pagosacenter.org

"Damn Yankees"
Pagosa Springs Center for the Arts, 7 p.m.
(970) 731-7469, www.pagosacenter.org

July 18-19
Cruise-A-Thong/Hair of the Dog Disc Golf Tourney
Downtown
www.cruiseathong.com

July 19

"Damn Yankees"
Pagosa Springs Center for the Arts, 2 p.m.
(970) 731-7469, www.pagosacenter.org

July 21
Free Summer Concert Series
Pagosa Springs Center for the Arts, 7 p.m.
(970) 731-7469, www.pagosacenter.org

July 22

"Tarzan"
Pagosa Springs Center for the Arts, 7 p.m.
(970) 731-7469, www.pagosacenter.org

July 23

"The Secret Garden"
Pagosa Springs Center for the Arts, 7 p.m.
(970) 731-7469, www.pagosacenter.org

July 24

Music in the Mountains Chamber Ensemble
PLPOA Vista Clubhouse

Moon Viewing Plus Program
Chimney Rock National Monument
www.chimneyrockco.org

"Joseph and the Amazing Technicolor Dreamcoat"
Pagosa Springs Center for the Arts, 7 p.m.
(970) 731-7469, www.pagosacenter.org

July 25

Pagosa Springs Booster Club Mud Run
(970) 903-1390



MICHAEL PIERCE PHOTOGRAPHY

"Disney's Jungle Book"
Pagosa Springs Center for the Arts, 2 p.m.
(970) 731-7469, www.pagosacenter.org

"Damn Yankees"
Pagosa Springs Center for the Arts, 7 p.m.
(970) 731-7469, www.pagosacenter.org

July 26
"Tarzan"
Pagosa Springs Center for the Arts, 2 p.m.
(970) 731-7469, www.pagosacenter.org

July 25-26
**Life at Chimney Rock —
A Festival of Crafts and Culture**
Chimney Rock National Monument
www.chimneyrockco.org

July 28
"Broadway Gala"
Pagosa Springs Center for the Arts, 7 p.m.
(970) 731-7469, www.pagosacenter.org

July 29
"The Secret Garden"
Pagosa Springs Center for the Arts, 7 p.m.
(970) 731-7469, www.pagosacenter.org

"Heroes!"
Pagosa Springs Center for the Arts, 2 p.m.
(970) 731-7469, www.pagosacenter.org

July 30
"Joseph and the Amazing Technicolor Dreamcoat"
Pagosa Springs Center for the Arts, 7 p.m.
(970) 731-7469, www.pagosacenter.org

July 31
Chimney Rock Full Moon Program
Chimney Rock National Monument
www.chimneyrockco.org

"Damn Yankees"
Pagosa Springs Center for the Arts, 7 p.m.
(970) 731-7469, www.pagosacenter.org

July 31-Aug. 2
Puebloan Pottery Workshop
Chimney Rock National Monument
www.chimneyrockco.org

AUGUST

July 30-Aug. 2
Archuleta County Fair
Archuleta County Fairgrounds, (970) 264-5931
www.archuletacountyfair.com

Aug. 1
"Tarzan"
Pagosa Springs Center for the Arts, 2 p.m.
(970) 731-7469, www.pagosacenter.org

Aug. 1
"Damn Yankees"
Pagosa Springs Center for the Arts, 7 p.m.
(970) 731-7469, www.pagosacenter.org

Aug. 2
Fiber Festival
Archuleta County Fairgrounds, 9 a.m.-4 p.m.
www.archuletacountyfair.com

"The Secret Garden"
Pagosa Springs Center for the Arts, 2 p.m.
(970) 731-7469, www.pagosacenter.org

Aug. 4
Free Summer Concert Series
Pagosa Springs Center for the Arts, 7 p.m.
(970) 731-7469, www.pagosacenter.org

Aug. 5
"Damn Yankees"
Pagosa Springs Center for the Arts, 7 p.m.
(970) 731-7469, www.pagosacenter.org

Aug. 6
"Tarzan"
Pagosa Springs Center for the Arts, 7 p.m.
(970) 731-7469, www.pagosacenter.org

Aug. 7
"The Secret Garden"
Pagosa Springs Center for the Arts, 7 p.m.
(970) 731-7469, www.pagosacenter.org

Aug. 7-10
Drive 4 Corners BMW Meet
Quality Inn
(303) 249-4632, www.drive4corners.com


Aug. 8
Knights of Columbus Duck Race and Picnic
Town Park, downtown, 11:30 a.m.
(970) 731-0537, jmeyer@rockymtncable.com

Aug. 8
"Heroes!"
Pagosa Springs Center for the Arts, 2 p.m.
(970) 731-7469, www.pagosacenter.org

"Joseph and the Amazing Technicolor Dreamcoat"
Pagosa Springs Center for the Arts, 7 p.m.
(970) 731-7469, www.pagosacenter.org

Aug. 9
"Damn Yankees"
Pagosa Springs Center for the Arts, 2 p.m.
(970) 731-7469, www.pagosacenter.org

Aug. 12
"The Secret Garden"
Pagosa Springs Center for the Arts, 7 p.m.
(970) 731-7469, www.pagosacenter.org



Aug. 13
"Joseph and the Amazing Technicolor Dreamcoat"
Pagosa Springs Center for the Arts, 7 p.m.
(970) 731-7469, www.pagosacenter.org

Chimney Rock Potluck Dinner
www.chimneyrockco.org

Aug. 14
Night Sky Astronomy Program
Chimney Rock National Monument
www.chimneyrockco.org

Aug. 14, 15
"Damn Yankees"
Pagosa Springs Center for the Arts, 7 p.m.
(970) 731-7469, www.pagosacenter.org

Aug. 15
Shamrock Festival
St. Patrick's Episcopal Church
(970) 731-5801

Pagosa Peak Cowboy Poetry Gathering
PLPOA Vista Clubhouse, 3 p.m.
731-2700, pagosacowboygathering.org

"Tarzan"
Pagosa Springs Center for the Arts, 2 p.m.
(970) 731-7469, www.pagosacenter.org

Aug. 16
"The Secret Garden"
Pagosa Springs Center for the Arts, 2 p.m.
(970) 731-7469, www.pagosacenter.org

Aug. 18
Free Summer Concert Series
Pagosa Springs Center for the Arts, 7 p.m.
(970) 731-7469, www.pagosacenter.org

Aug. 19
"Joseph and the Amazing Technicolor Dreamcoat"
Pagosa Springs Center for the Arts, 7 p.m.
(970) 731-7469, www.pagosacenter.org

Aug. 20
"Damn Yankees"
Pagosa Springs Center for the Arts, 7 p.m.
(970) 731-7469, www.pagosacenter.org

Aug. 21
"Tarzan"
Pagosa Springs Center for the Arts, 7 p.m.
(970) 731-7469, www.pagosacenter.org

Humane Society Auction for the Animals
Community Center, (970) 264-5549
www.humanesociety.biz

Moon Viewing Plus Program
Chimney Rock National Monument
www.chimneyrockco.org

Local Event Calendar 2015



MICHAEL PIERCE PHOTOGRAPHY

Aug. 22
Devil Mountain Ultra 50k & 50 miles
Turkey Springs, 6:30 a.m.
Demons of Dust Half Marathon
Turkey Springs, 9 a.m.
(970) 398-0612, www.joingecko.org

"Damn Yankees"
Pagosa Springs Center for the Arts, 7 p.m.
(970) 731-7469, www.pagosacenter.org

Aug. 23
"Joseph and the Amazing Technicolor Dreamcoat"
Pagosa Springs Center for the Arts, 2 p.m.
(970) 731-7469, www.pagosacenter.org

Aug. 29
Chimney Rock Full Moon Program
Chimney Rock National Monument
www.chimneyrockco.org

Sept. 4-6
Four Corners Folk Festival
Reservoir Hill
(877) 472-4672, www.folkwest.com

Sept. 11
Night Sky Astronomy Program
Chimney Rock National Monument
www.chimneyrockco.org

Sept. 19-20
Reach for the Peaks Hot Air Balloon Rally
(800) 252-2204
www.pagosarally.com

Sept. 18
Passport to Pagosa
Town Park
(970) 264-2360, www.pagosachamber.com

Moon Viewing Plus Program
Chimney Rock National Monument
www.chimneyrockco.org

Sept. 19
Color Me Cray-Z ColorFest 5K Color Run/Walk
(970) 264-9075, www.acvap.org

Pagosa Springs Bands and Brews Festival
Town Park
(970) 264-2360, www.pagosachamber.com

Sept. 23
Chimney Rock
Autumnal Equinox Sunrise Program
Chimney Rock National Monument
www.chimneyrockco.org

Sept. 26
Mountain Chile Cha Cha Festival
Town Park, 8:30 a.m.
(970) 398-0612, www.joingecko.org



TERRI HOUSE

THE 2015 SUMMER SEASON of BROADWAY SPECTACULARS

only at **Pagosa Springs Center for the Arts**

Sept. 27
Chimney Rock Full Moon Program
Chimney Rock National Monument
www.chimneyrockco.org

Sept. 30
End of Season
Chimney Rock National Monument
www.chimneyrockco.org

October 8
Chimney Rock Potluck Dinner
Chimney Rock National Monument
www.chimneyrockco.org

Oct. 17
Rotary Barn Dance
"Jewels and Jeans"
CSU Extension Building, (970) 398-1281

Oct. 24
Halloween Carnival
Athletic Field, Noon-2 p.m.
(970) 264-4152

Oct. 31
**Spooky Shuffle 3K & 5K Community Trail Run/
Walk/Shuffle**
with your four-legged friend, 10 a.m.
Spooky Cross (4Corners Cyclocross Series)
Parelli Ranch, 11 a.m.
(970) 398-0612, www.joingecko.org

Monster's Ball
Pagosa Springs Center for the Arts, 7 p.m.
(970) 731-7469, www.pagosacenter.org



Nov. 7
Christmas Bazaar
Ross Aragon Community Center
(970) 264-4152

Nov. 26
Thanksgiving Turkey Trot
Pagosa Lakes Recreation Center
(970) 731-5687, www.plpoa.com

Nov. 28
Turkey Cross (4Corners Cyclocross Series)
Parelli Ranch, 11 a.m.
(970) 398-0612, www.joingecko.org

Dec. 3-5
Parade of Stores
(970) 264-2360
www.pagosaschamber.com

Dec. 5
**Sweaty Santa 3K & 5K Community Run/Walk/
Shuffle**
Ross Aragon Community Center Parking Lot, 10 a.m.
(970) 398-0612
www.joingecko.org



SHOWS & EVENTS RUNNING YEAR ROUND
FOR TICKETS AND INFORMATION
CALL **970-731-SHOW**
OR VISIT US AT **PAGOSACENTER.ORG**

Thingamajig Theater Company is in residence at the  **PAGOSA SPRINGS CENTER for the ARTS** 2313 Eagle Dr., Pagosa Springs, CO.

20 years of folk

» Four Corners Folk Festival | Sept. 4-6

This Labor Day Weekend will bring the 20th annual Four Corners Folk Festival to beautiful Reservoir Hill in Pagosa Springs.

Thousands of people of all ages will once again converge from all around the country for three days of live performances, workshops, campfire jams and children's programs that provide the backbone of the popular, music-filled weekend. Nationally and internationally acclaimed performers slated for 2015 include Hot Rize with Red Knuckles and the Trailblazers, The Oh Hellos, Eddie from Ohio, The Black Lillies, Ages and Ages, Ruth Moody Band, John Stickley Trio, The Railsplitters, Anne and Pete Sibley, The Novel Ideas and many more to be announced.

The stellar music featured on the festival stages (most commonly labeled Americana) includes a variety of influences — bluegrass, jazz, newgrass, folk rock, rockabilly, blues and everything in between. Rising above downtown from its prime central location, Reservoir Hill Park provides outstanding campsites located in the 140-acre ponderosa pine forest, just a short walk from the main venue. Many festival-goers choose to stay at one of Pagosa's many lodging establishments, taking advantage of the free shuttle service up and down Reservoir Hill during

the show.

Campfire jam sessions are a regular feature and a highlight for many attendees of the festival, and go on all day and well into the night. Other activities include late-night performances on Friday and Saturday, music workshops, a food court, microbrew beer garden and vendor expo. The large performance tent provides shelter for the stage and seating for more than 1,200 people, plus there is ample room in the meadow outside the tent to set up tarps and low chairs. All seating is general admission, except for Festival Patron tickets, which include food and beverage service and a special seating area under the tent.

The Four Corners Folk Festival is an extremely family-friendly event, offering free admission to children 12 and under (must be accompanied by an adult), as well as a free children's program with arts and crafts, magic shows, special musical performances and workshops for aspiring young musicians and their families.

Tickets and additional information are available online at www.folkwest.com, or by calling (877) 472-4672. Up-to-the-minute updates and information can also be found on the festival's Facebook page: facebook.com/fourcornersfolkfestival and you can follow the festival on Twitter, @4cornersfolk.



don't miss it

» Pagosa Folk 'N Bluegrass | June 5-7

Music lovers of all ages will not want to miss the 10th annual Pagosa Folk 'N Bluegrass taking place June 5-7 on Reservoir Hill in downtown Pagosa Springs.

The music kicks off on the afternoon of June 5 at 5 p.m. and continues throughout the weekend — including performances on the late night stage on Reservoir Hill on Friday and Saturday nights. The stellar lineup for the weekend includes Noam Pikelný and Stuart Duncan, Solas, Frank Solivan and Dirty Kitchen, Red Molly, Rebecca Frazier and Hit & Run, Lindsay Lou and the Flatbellys, Front Country, Trout Steak Revival, Finnders and Youngberg, Monocle Band, Slocan Ramblers, Tim and Myles Thompson and Mandolin Orange.

This incredibly fun outdoor music festival is famous for its beautiful on-site camping and ubiquitous campfire pickin' circles, plus music workshops, a free children's program with arts and crafts and entertainment, and microbrew beer, food and crafts vendors. A large tent shelters the stage and provides covered seating for some 400 people, with lots more space on the open festival meadow to set up tarps and low chairs. All seating is general admission and the festival is a rain-or-shine event.

Admission is free for children 12 and under who are accompanied by an adult. Tickets and full festival information, including performer bios and links to songs and videos, are available online at www.folkwest.com, or by calling (877) 472-4672. You can also "like" the festival's Facebook page at facebook.com/pagosafolkbluegrass and follow the latest festival news on Twitter, @folkbluegrass.

www.folkwest.com | (877) 472-4672

MICHAEL PIERCE PHOTOGRAPHY



DOUG CHAPIN PHOTOGRAPHY

Music & Theater

After a day of playing in the river, hiking a local peak, angling for that wall-worthy brown trout or stirring up some mud with the fat tires of a mountain bike, take advantage of the numerous opportunities in Pagosa for the musically minded and the theater lover.

The summer season opens up restaurant patios and beer gardens for local, regional and national talent, while other area establishments host bands almost every night during the summer, doors open wide to allow a refreshing blast of cool air for patrons and a taste of the excitement indoors for those strolling by. More than that, area stages come alive with comedies, dramas and musicals, making Pagosa Springs a premier destination for theater.

Get your groove on

While nationally-renowned music festivals (listed in other pages in this guide) rightfully grab most of the glory, a quick glance at events listed inside the front page of The PREVIEW section (published each week in The Pagosa Springs SUN newspaper) will show that the local music scene ranges from acoustic performances to Zydeco — and everything in between. Two stepping? Techno freestyle? Reggae? Good old rock n' roll? Area restaurants and bars offer excitement for everyone in the late-night crowd, while early evening usually offers

more low-key performances under the stars.

Check out the “Food & Drink” section of this guide for phone numbers and addresses of establishments to find out what’s being offered on any given night.

Pagosa Springs Center for the Arts

Now in its fifth year, the Thingamajig Theatre Company in residence at the Pagosa Springs Center for the Arts has achieved a reputation for featuring Broadway-quality productions, earning the distinction as one of the Colorado’s premiere venues for professional theater. The award-winning Thingamajig Theatre Company brings in professional talent from around the nation to perform in, direct and design its shows, as well as harnessing local talent.

PSCA offers four major musicals five days a week throughout the summer, as well as free concerts, an ever-changing art gallery, and a summer theater camp for children.

For event and theater information or to purchase tickets, check out the PSCA website at www.pagosacenter.org or call (970) 731-SHOW (7469).

Curtains Up Pagosa

Pagosa’s community theater group provides musical theater entertainment with a summer offering.

This summer, Curtains Up Pagosa (CUP)

will perform “Shrek the Musical,” with six performances scheduled. Performances will take place June 25-July 5 at 7 p.m. On July 5, there will be a 2 p.m. matinee.

For more information about the show and tickets, watch The PREVIEW section of The Pagosa Springs SUN newspaper.

CUP, a nonprofit that has been around since 1989, strives to not only entertain residents and visitors, but also to support the arts in Pagosa’s schools. That support manifests not only in its stage productions, with cast members ranging in age to those young and those better classified as young at heart, but also in the scholarships the group awards for students going on to study performing arts after high school.

Pagosa Springs Community Band

The Pagosa Springs Community Band formed in 2011. The band includes talented community musicians and can be seen throughout the year.

Quickly becoming tradition, the band plans to put on a Fourth of July concert, as well as its annual fall and spring concerts. The spring concert, called Band-O-Rama, is special as it is a joint concert that features our middle school and high school bands in addition to the Community Band.

The Fourth of July concert will take place at 2 p.m. on July 4 on the back lawn of The Springs Resort.

~10th Annual~
**PAGOSA FOLK
 'N BLUEGRASS**

JUNE 5, 6 & 7, 2015
 PAGOSA SPRINGS, COLORADO

NOAM PIKELNY & STUART DUNCAN
SOLAS | RED MOLLY

FRANK SOLIVAN & DIRTY KITCHEN

LINDSAY LOU & THE FLATBELLYS

REBECCA FRAZIER AND HIT & RUN

FRONT COUNTRY | MANDOLIN ORANGE

TROUT STEAK REVIVAL | SONGS OF THE FALL

FINNDERS & YOUNGBERG | TIM & MYLES THOMPSON

SLOCAN RAMBLERS | THE MONOCLE BAND



FOLKWEST.COM ★ 877.472.4672



Four Corners Folk Festival
 September 4-6, 2015 • Pagosa Springs, CO

Hot Rize with Red Knuckles & the Trailblazers

Sara Watkins + Sarah Jarosz + Aoife O'Donovan

The Oh Hellos | Eddie From Ohio | The Black Lillies

Ages and Ages | Ruth Moody Band | Jon Stickley Trio

Laura Cortese & the Dance Cards | SHEL

The Railsplitters | The Novel Ideas

Patchy Sanders | Anne & Pete Sibley



Download

Pagosa Springs' Mobile App for **Local Event Listings**



Search "Hub Monkey" in the App Store
www.hub-monkey.com



Have a fun filled evening with friends exploring your inner Picasso with step by step painting instruction. No experience required.
Sign up for a class on our website calendar.



Picassoandvino.com



MICHAEL PIERCE PHOTOGRAPHY

The Car Show at Pagosa

» May 15-17

Pagosa's summer season arrives with screaming engines for the seventh annual Car Show at Pagosa Springs on May 15-17.

The event features antique vehicles, model category cars, 4x4s, trucks and motorcycles — all displaying plenty of classic style. New will be cash awards for class winners, as well as a large cash prize for the Best in Show.

Festivities begin at 5 p.m. on Friday, May 15, in Town Park, with the Cruise & Blues event, including car registration, a welcome barbecue and concert for the participants and spectators. This is a great time to get a sneak preview of the cars that will be on display

on Saturday.

On Saturday, May 16, from 9 a.m. to 3 p.m., vehicles will be parked on the 400 block of Lewis Street. Saturday's "Show and Shine" event gives spectators a chance to admire antique and custom cars. Music, displays, activities for children and food and car-related vendors will be on hand to add to the festivities.

On Sunday morning, the car owners have an opportunity to gather one more time at a brunch and "cruise" to a beautiful location near Pagosa Springs.

For more information on the Car Show at Pagosa or to register for the event, visit the events section at www.pagosachamber.com or call the Chamber at (800) 252-2204.

» Archuleta County Fair | July 30-Aug. 2

A longtime tradition, the 64th annual Archuleta County Fair will take place July 30-Aug. 2, and it's always a party, so dust off those boots, break out your western wear and get ready to have a great time.

Fair days are full of fun in the sun with entertainers, games, exhibits and demonstrations. Gates open at 9 a.m. daily, closing around midnight on Friday and Saturday to ensure that you have the time to enjoy the festivities. The fair closes at 4 p.m. on Sunday.

4-H members will show their animals including horses, dogs, rabbits, goats, sheep, steers, chickens, pigs, turkeys, lambs and more during many livestock shows.

The Horseshoe Tournament and Ranch Rodeo will keep fairgoers busy on Saturday. After working up an appetite, head to the 4-H Chuck Wagon Dinner and then to the Livestock Tent. The Junior Livestock Sale is the culmination of the hard work of 4-H members. The sale exhibits the long standing livestock traditions and ranching roots of Archuleta County and supports 4-H youngsters who have dedicated themselves to their projects

throughout the year. 4-H members display and have their work judged at the county fair and may even get the opportunity to go to the Colorado State Fair. After a full day, two step on over to hear some live country western music performed by the High Rollers under the Activity Tent.

The festivities continue into Sunday with a homemade ice cream contest and blindfold tractor driving, while the Kids' Rodeo and Fiber Festival will vie for your time that afternoon.

A petting farm for kids to enjoy will also be available each day. During the fair, the exhibit hall will be filled with different projects done by county residents including quilts, photographs, paintings, vegetables, flowers and baked goods. Vendors will also sell delicious fair food throughout the weekend.

The fair is held at the fairgrounds just south of town on U.S. 84. Everyone is invited. Admission is \$2 for kids and \$3 for adults. The full schedule of events will be published prior to the fair in The Pagosa Springs SUN.

www.ArchuletaCountyFair.com | (970) 264-5931



MICHAEL PIERCE PHOTOGRAPHY

Cruise-A-Thong

» May 15-17

You've got your big-time mountain marathons and you've got your highly competitive triathlons. The Type-A athletes who compete in these events strive to cross the finish line in first place, to win the award for being fastest, strongest, toughest.

But, what about the Average Joe? What about the person whose idea of competition involves showing up and having a good time?

If you are one of these people, don't despair: Pagosa offers this kind of "racer" a perfect event: the Average Jo(e) Race, part of CRUISE-A-THONg weekend, scheduled this year for Saturday and Sunday, July 18 and 19 in downtown Pagosa Springs.

The whole point of the weekend (besides supporting improvement and maintenance of the San Juan River and community parks in Pagosa Springs) is to relax, have some fun and spend some time outdoors.

On Saturday, break out the flipflops for a leisurely stroll, the bike or other human-powered transport for a pleasurable peddle, and whatever floatie you can locate for a slow trip down the San Juan River at the Race for the Average Jo(e). Historically, the average for the course is 2.13 hours. Aside from prizes for the most average time and the median time, a bevy of random awards are handed out for things like being an overachiever, having the best costume, pets, best flotation, best mode of transport and more. Too, Town Park is open to everyone for a party.

Sunday, the action moves to the disc golf course for the Hair of the Dog Disc Golf Tournament. The tournament has a variety of divisions to cater to every skill level — Average Joe, Open, Advanced and Recreational, with cash and prizes awarded in all divisions.

The whole weekend is sponsored by the nonprofit Friends of the Upper San Juan River. For more information, visit www.friendsoftheuppersanjuanriver.org.

» Pagosa River Dayz | Sometime in May

This May, a new weekend-long event is anticipated to hit Pagosa Springs — Pagosa River Dayz.

Pagosa River Dayz is a weekend of fun in the sun hosted by the Friends of the Upper San Juan River, a local nonprofit that acts as stewards for our local river, parks and environment while having fun and encouraging others to do the same.

Saturday morning begins with a volunteer river cleanup, followed by a river boat parade and a full day of river and park activities, including kayak and boat contests, live music, libations, food, vendors, informational booths and activities for kiddos.

On Sunday, the action heads up to Reservoir Hill for a disc golf tournament and day of play.

The weekend is meant to showcase the mighty San Juan River and the parks experience through education, recreation and environmental awareness.

www.friendsoftheuppersanjuanriver.org



MICHAEL PIERCE PHOTOGRAPHY



MICHAEL PIERCE PHOTOGRAPHY

Celebrating America

» July 1-5

The Pagosa Springs area is one of the busiest places in the Southwest during the Fourth of July holiday and Pagosa will be in full swing this year.

The annual Park 2 Park Arts and Crafts Fair will kick into gear on Friday, July 3, and will run until Sunday, July 5. There will be over 80 vendors at the festival. You'll find artwork, jewelry, woodcarving, glasswork, weaving, specialty foods and so much more at the fair. The location is conducive to shopping as you stroll through Town Park, along the Riverwalk and into Centennial Park enjoying the crafts and tasty food items. The fair opens every day at 9 a.m. and runs until 4 p.m. While downtown, don't miss out on the unique local shops located in the historic downtown area.

The "biggest small town parade" in the country, hosted by the Pagosa Springs Rotary Club, will be held Saturday, July 4, beginning at 10 a.m. Everyone loves a parade and Pagosa's is one of the very best. Arrive early for a seat along the route.

The Fourth of July fireworks program will be held Saturday night, July 4. The fireworks festivities will take place on the fields adjacent to Pagosa Springs High School, on South 8th Street in the downtown

area. To best view the fireworks, you can enjoy seating at the Pagosa Springs High School or at Yamaguchi Park, located on South 5th Street. Gather family and friends, bring a picnic dinner and enjoy the stellar display. The fireworks display typically begins at dark — around 9:15 p.m.

The Red Ryder Roundup Rodeo, a legendary Fourth of July festivity, will be held three days starting July 2 and running through Saturday, July 4. The rodeo will begin on Thursday evening, July 2, at 7 p.m. The rough-and-tumble rodeo, with regional cowboys and cowgirls, will feature performances at 7 p.m. on July 3 and at 2 p.m. on July 4. The Red Ryder Roundup Rodeo arena is just south of the intersection of U.S. 160 and 84.

Head down to the carnival at the athletic field at Town Park, July 1-5, for some thrills and chills and, don't worry, there are some sedate rides for the wee ones.

There is still time between all these activities to enjoy a barbecue, a hike or a bike ride away from the bustle of town — or to partake in any of the other fun experiences available in the Pagosa area. For more information about these events, contact the Visitor Center at (800) 252-2204 or visit the website, www.visitpagosa.com.

» Showdown on the San Juan River | July 30-Aug. 2

The San Juan Shootists, Pagosa Springs' local chapter of the Cowboy Fast Draw Association, will host the Showdown on the San Juan River, July 30 through Aug. 2.

Thursday and Friday, July 30-31, you will find shooters competing for the Cowboy Fast Draw Colorado State Championships.

Saturday and Sunday, Aug. 1-2, marksmen will participate in the Cowboy Fast Draw Four Corners Territorial Championship.

All events will be held at the Town Park athletic field in downtown Pagosa Springs.

Spectators and participants alike have the opportunity to relive the history of the area and the romance and culture of the old west.

The San Juan Shootists' mission is to promote and teach safe and responsible firearms handling. Cowboy Fast Draw is a friendly sport that teaches and promotes courtesy, integrity, sportsmanship and the cowboy way.

www.sanjuanshootists.com | (303) 842-0408



MICHAEL PIERCE PHOTOGRAPHY

ColorFest

» September 18-20

ColorFest weekend rings in the fall season accompanied by a blaze of gold and red hues, complemented by the bright colors of hot air balloons.

ColorFest weekend also celebrates the harvest season with the Passport to Pagosa Wine and Food Festival and the Pagosa Springs Bands and Brews Festival paying tribute to numerous local and regional foods, microbreweries and music.

Add the splash of color of the hot air balloons and crisp and glorious Colorado autumn weather, and you have a weekend of fun, friends and unparalleled beauty Sept. 18-20.

On Friday, Sept. 18, the popular "Passport to Pagosa: Wine and Food Festival" fills the tent in Town Park. Different countries from around the world are chosen every year and their delicious wines are highlighted. Paired with the wine is the scrumptious food provided by many of Pagosa's superb restaurants and caterers. This event is certainly an epicurean delight.

On Saturday, prior to the Pagosa Springs Bands and Brews Festival microbrewery event, join the fun of the ColorFest Color Run/Walk sponsored by Archuleta County Victim Assistance Program. Enjoy a 5K fun run/walk downtown, then get "colored" from head to toe. This colorful event will engage the whole family to see who can get "colored" the most!

Enjoy the magic of hot air balloons as they ascend around 8 a.m. on Saturday and Sunday mornings. A mass ascension on Saturday, Sept. 19, will take place in the downtown area with the beautiful San Juan River in the foreground and the San Juan Mountains as a backdrop. Various locations on the west side of town will host the balloon ascension on Sunday morning, Sept. 20. The Saturday evening Balloon Glow will be held in the downtown area at the Town Park athletic field. Pagosa Springs Bands and Brews Festival attendees will be able to continue their party while watching the silhouettes of glowing balloons as the evening grows dark.

All balloon-related activities are weather contingent and could be

cancelled due to inclement weather conditions.

For more information about ColorFest, call the Chamber of Commerce at (800) 252-2204 or for balloon pilots interested in flying, download the pilot application at www.pagosarally.com.

Pagosa Springs Bands and Brews Festival » September 19

Celebrating the area's penchant for a well-crafted quaff and its commitment to good music, Pagosa Springs brings the eighth annual Pagosa Springs Bands and Brews Festival to Town Park on Saturday, Sept. 19 from 3-7 p.m.

In conjunction with the weekend's ColorFest activities, Pagosa Springs Bands and Brews Festival is another opportunity to spend a fun time in Pagosa Springs while celebrating some of the state's best beers and breweries.

Pagosa Springs Bands and Brews Festival is a chance for residents and visitors alike to raise some suds in a toast to the approach of autumn. Participants can enjoy samples from almost 20 regional, state and local craft breweries and loosen up and dance to a variety of sounds from celebrated musical talent.

While adults sample beers from the numerous breweries or wine that is also available, the kids (or teetotalers) can enjoy non-alcoholic beverages. With bounce houses, games, face painting, a food court and more offered to keep the attendees occupied, Pagosa Springs Bands and Brews Festival is not just a celebration of the end of summer, good music and great beer, it is a family-friendly event in the tradition of small-town America.

The music and tasting begins after the ColorFest Color Fun Run and continues until dusk when the ColorFest Hot Air Balloon Glow lights up Town Park adjacent to the event tent.

This is a magical way to end the day's energizing events.

More information about the weekend's festivities and a listing of the musical talent may be viewed at www.pagosapringschamber.com and tickets for the event can be purchased online or at the gate.



TRENT BONA

Mountain Chile Cha Cha

» Sept. 26

There are few better ways to spend an autumn day than getting some exercise, then kicking back for a day of food, music and fun in beautiful Town Park at the Mountain Chile Cha Cha.

The Cha Cha is a celebration of Pagosa Country's Hispanic heritage that spotlights the love of green chile and provides a cultural and culinary treat for locals and visitors alike, as well as an endurance event that benefits Giving Every Child Knowledge of the Outdoors.

This year, the Cha Cha will take place Sept. 26 in Town Park, in downtown Pagosa Springs. Admission is free.

The day begins with burning muscles, thanks to a 5k, 10k (with a 700-foot climb in elevation) and half marathon beginning at 8:30 a.m., as well as a kids' run at 7:30 a.m. The run takes place

entirely off-road, using trails over Reservoir Hill and the Reservoir River Ranch.

After the races, the burn moves to the taste buds, at the annual Patty Aragon Green Chile Classic — a green chile cookoff and tasting (the public tasting beginning after judges have made their rounds). The Classic offers those in attendance the opportunity to sample dozens of delicious homemade green chiles, many made using recipes passed down through generations of local residents.

The event continues with a beer garden, fresh roasted green chile on site all day, and fun activities for the kids. In the afternoon and evening, enjoy live dance music, with performers to be announced. Winners of the Patty Aragon Green Chile Classic will be announced between performances, with \$600 in prize monies, trophies, medals and bragging rights handed out to winners.

» Pagosa Farmers Market | July-September

Just in town for the weekend? Making your stay in Pagosa Country an extended trip? Stop by the Farmers Market and pick up some local products to enjoy during your stay or take home with you as a unique token of Pagosa.

The Pagosa Farmers Market offers locally produced and grown meats, baked goods, produce, fibers and specialty products. Many vendors at the market also have prepared foods available for purchase just in case market-goers get hungry doing their grocery shopping.

"If it's made locally, you'll find it at the market," says market founder Abby Linzie.

Local products include those made in Pagosa with some raw materials from elsewhere given the limited availability of some resources in the area. As such, the market supports both immediately local producers as well as regional sellers of raw products. The market is also a great place to meet people and learn about

the agricultural livelihood of many local residents.

Other unique aspects of the market include the small-growers booth where expert gardeners can bring their produce to sell and share with the community and a nonprofit booth featuring a different area organization each week.

The market is definitely a fun, colorful place to hang out on a Saturday as it brings local producers and community members together and is a relaxed place to socialize, get errands done and even enjoy live music played by area musicians.

The market is generally open on Saturdays, July through September. Please check the SOS website at www.sospagosa.org or The Pagosa Springs SUN for specific market times and locations. In addition to accepting cash or credit cards, market vendors accept SNAP benefits for purchase of market food products.

www.sospagosa.org

Fred Harman Art Museum

Last winter did you catch a re-run of the holiday classic “A Christmas Story” about the little boy who only wants a Red Ryder BB gun for Christmas?

Fred Harman garnered worldwide distinction with his Red Ryder and Little Beaver comic strip, which, from 1938 until 1964, notched 45 million devoted followers in more than 750 newspapers on three continents. The comic was also turned into numerous movies and commercial products, furthering the Red Ryder fame.

Just a short jaunt west from downtown Pagosa Springs, tucked back in the trees, is a place sure to please fans of comics and cowboys, connoisseurs of drawing and painting, and anyone wanting a unique look at a special Pagosan — the Fred Harman Art Museum.

The museum, located just south of the intersection of U.S. 160 and Piedra Road (on the aptly named Harman Park Drive), is also the former home of the famed artist and cartoonist, who used his early experience as a cowboy growing up on his father’s homestead to create his original art and famous comic strip.

Pagosa Springs is also home to the annual Red Ryder Roundup Rodeo.

Harman was honored with inclusion in The Cowboy Hall of Fame, the Cowboy Artists of America Association and, in 1958, he was presented with Sertoma’s “American Way of Life” award as Colorado’s outstanding citizen.

The museum features a wide-ranging display of Harman’s paintings, drawings, a collection of memorabilia from his long and eventful life, as well as rodeo, movie and western memorabilia. Outside the museum is a collection of aged buildings from the area’s past, further making you feel like you’ve stepped into the time of Harman, himself, and, if you’re lucky, you may run into Fred Harman III.


For more information, visit www.harmanartmuseum.com.

FRED HARMAN

ART MUSEUM

Visit the home of *Red Ryder & Little Beaver* comics and the *Red Ryder* BB gun!

Original Fred Harman paintings on display!



970.731.5785
info@HarmanArtMuseum.com
www.harmanartmuseum.com

85 Harman Park Dr., PO Box 192, Pagosa Springs, CO 81147

Honoring Our Past

featuring quilts by Navajo quilter Susan Hudson, which honor her ancestors and Native American history

May 23-September 19, 2015

Pagosa Springs History Museum



96 Pagosa Street (corner of Hwy. 160 and 1st St. in historic downtown)

(970) 264-4424 • pagosahistory.org • gift shop • no admission charge (donation suggested)

Housed in our town’s old water works plant, the museum features exhibits of early-day life in Pagosa Springs.

History & Heritage



14" below surface corner of Road #11
monument or pipe with cement filling and
4" S. of pipe line which is double.
25' to N. side of side walk and E. property line of
38' to S. side of side walk and E. property
line of 11 1/2 ft.
Cross on cross walk N. side of Harrison.
from monument, and from this point 11 1/2' below
26' to T on side walk. 11 1/2' Harrison.
Round iron pipe filled with cement 11 1/2' below
surface is 4" S. of south side of ditto pipe.
from monument N 31° W. 25.75 to + on cross
walk on N. side of Harrison from which point

MICHAEL PIERCE PHOTOGRAPHY



MICHAEL PIERCE PHOTOGRAPHY

History Museum

For more than three decades, the Pagosa Springs History Museum has offered visitors and locals alike a glimpse back into the history of Pagosa Country, at the same time preserving history and displaying precious artifacts from the past.

The museum, which is overseen by the nonprofit San Juan Historical Society, hosts a wide variety of items depicting early life and industry in the area, as well as items found and produced in the area, including welded art, a gem and mineral collection and fossils of the extinct mosasaur, an aquatic reptile, that was discovered in Archuleta County.

A few of the exhibits available to viewers at the museum include a general store, country schoolroom, ranching and textiles, logging and railroad, and household exhibits, which include a wood-fired range, clothes washers that show the evolution of doing laundry, kitchen gadgets, a sewing machine and even a convertible table/chair made out of redwood that was crafted in Archuleta County.

In addition to the museum's permanent textile exhibits, the museum will again include a special display of quilts this season. In the footsteps of the highly popular shows of the past several seasons, this summer's show will feature quilts made by Susan Hudson, an up-and-coming Navajo artist who recently sold a quilt to the Smithsonian Institution.

Hudson, a Navajo quilter also given the name Traditional Woman, tells the stories of her ancestors through ledger quilts that are artistic, detailed and moving. Her quilts tell the stories of things such as the Navajo Code Talkers, her ancestors being punished for using their native language and more.

The museum is located a short walk from downtown Pagosa Springs at the corner of U.S. 160 and 1st Street. It is partially housed in the old waterworks building constructed by the WPA in 1938.

While visiting the museum, guests are encouraged to browse the expanded gift shop, where historical society members provide carefully selected items, which may be of particular interest to visitors of Pagosa Country. Also available are hand-made items from local crafters, making the perfect memento or gifts for friends back home from your visit to Pagosa.

The society has also compiled and published a book series, "Remembrances," celebrating the people, places and history of Pagosa Springs and surrounding area.

The museum opens for the season on May 23, and will be open seven days a week, from 9 a.m. to 5 p.m., through Sept. 19. Admission is free. The museum will have a donation box available. Donations to offset the operating expenses are greatly appreciated. The museum relies on private funding and grants to operate.



MICHAEL PIERCE PHOTOGRAPHY



Pagosa's Past

By John M. Motter

"Bold and brash" best describes Archuleta County history, a saga of the Old West prescribed by rugged mountain remoteness and the distinctive characteristics of three proud cultures.

At least three national flags have symbolized ownership of Pagosa Country — claims not always recognized by the indigenous Native Americans who hunted and fished here long before Columbus crossed the Atlantic.

Those flags belonged to Spain, Mexico and the United States, and an argument could be made that France also claimed the area for a period of time.

Evidence of prehistoric human occupation in the San Juan Mountains, including Archuleta County, is fairly abundant. Later, but before white men followed Indian trails into the area, the ancestral Puebloans pursued a sedentary lifestyle near Chimney Rock and along the Piedra and San Juan rivers in the southwestern part of the county.

More recently, perhaps about the same time Hispanics arrived in New Mexico, Southern Ute, Jicarilla Apache and Navajo Indians found the fertile mountain valleys surrounding the Great Pagosa Hot Spring to their liking. They enjoyed, even worshiped, the medicinal benefits of the mineralized hot spring waters.

Hispanics wandered into Nuevo Mexico in the 16th century, hoping to fill their packs with gold. Even though they didn't uncover fabulous golden riches, they stayed and, in order to

survive, traded with the Indians. As a result, a trading party led by Juan Maria Rivera visited Pagosa Country in 1765. Not much later, in 1776, the priests Francisco Dominguez and Silvestre Escalante entered Archuleta County near present-day Carracas, intent on finding a path linking Spain's New Mexico colonies with those in California. After reaching the central valley of Utah, the intrepid explorers turned back. Nevertheless, for years, Pagosa Country hills echoed to the clip clop of mule trains trotting back and forth between California and New Mexico, along paths opened by these men.

By 1820, Pagosa Country acquired a new, if still foreign, ruling government. That is the year Mexico threw off the yoke of Spain and began administering her own affairs. Mexico's greater tolerance for Anglos encouraged a steady stream of fur traders to set their traps in the San Juan watershed.

By 1846, trapping was largely a thing of the past and even bigger changes loomed on the horizon. The United States went to war with Mexico. Following the war, the United States owned about half of Mexico's territory, including Pagosa Country.

Anxious to explore their new domain and to find a railroad route to California, the U.S. Army sent an expedition through Pagosa Country in 1859, headed by Capt. John Macomb. Macomb's party included a number of scientists who mapped the route and rendered exquisite line drawings of the Great Pagosa Hot Spring and Chimney Rock. Macomb's report is the first written description in



English we have of Pagosa Country.

Soon after Macomb's visit, in 1860, gold was discovered in the San Juan Mountains. For the next 30 years, a steady stream of prospectors and their supporters flowed through Pagosa Country. The growing number of settlers agitated the proud Southern Ute tribes, forcing the U.S. government to respond by sending troops into the area.

The San Juan River adjacent to the great Pagosa Hot Springs was chosen as a good point for locating troops. In 1878, Fort Lewis blossomed on one bank of the river, the town of Pagosa Springs on the other bank. Cattle ranchers chased their four-legged charges through the surrounding foothills.

Pagosa Country assumed all of the attributes of the Old West, with cavalry troops, cowboys and Indians, gunfights and barroom brawls, sheepmen and cattlemen, stagecoach holdups, all of the cherished traditions from which western movies are made.

Then, as suddenly as it had arrived, the Old West disappeared. Filling the void were railroads, lumber mills and loggers. Pagosa had its own narrow gauge railroad complete with a downtown depot. Nothing lasts forever and, after denuding much of the countryside, the railroad and logging industry moved out.



Colorado built a relatively modern highway over Wolf Creek Pass in 1916; trucks began to move most of the freight and telephones, electricity and central water came to town. Local folks were caught between the new and the old. Cattlemen continued to raise beef

for the market. Small lumber mills hacked away at the remaining trees. Then came the Great Depression and World War II. Many of the rural people eking out a scarcely adequate living moved to town, or further away to work in defense plants. The war ended, but few of those who had abandoned Pagosa Country returned. Pagosa had no payrolls.

Along about 1970, a number of land developers' ears tuned to the insistent jingle of change in affluent America's pockets, began to subdivide and sell Pagosa Country land. Buyers responded enthusiastically, infatuated with the mountain panoramas, gurgling streams, seemingly endless ranks of mountain forests, and maybe with the idea that a little of the Old West lived on in Pagosa Country.

Since 1970, the population of Pagosa Country has increased dramatically. Shops have sprung up to meet the needs of new arrivals. Farsighted investors have developed the Great Pagosa Hot Springs and other natural attractions. But, even with change, Pagosa Country has remained unique — a beautiful, off-the-beaten-path refuge for resident and visitor alike.

The history of Pagosa Country, new and old, is etched in her people's dynamic response to change. Even though the Old West is gone, the Old West background of soaring mountains, strident streams and abundant wildlife continue to dominate life here. As it has been from the beginning, Pagosa Country, dominated by God-given natural resources, remains bold and brash.



Downtown Historic Walking Tour

1. 402 Pagosa Street Goodman's Department Store

Following the departure of soldiers from Fort Lewis in 1880, pioneer David Lowenstein opened a clothing store at this location, conducting some of his business with Jicarilla Apache Indians. Through marriage, the Goodman family became associated with the business and eventually remodeled the structure in 1929 by completely enclosing the existing structure and then removing the old store from the inside without closing for a day. In 2000, Goodman's Department Store celebrated its 100th year in the building, continuing its legacy as the longest operating department store in Pagosa Springs.

2. 418 & 422 Pagosa Street Metropolitan Hotel & Liberty Theatre

Pagosa Lumber Company founder A.T. Sullenberger purchased the two-story brick building at this location in 1918, which was previously occupied by Archuleta Mercantile and built by J.M. Archuleta Jr. in the early 1900s. After a fire destroyed the structure in 1919, Sullenberger constructed the Metropolitan Hotel, which featured modern rooms, hot baths for guests and a motion picture theatre.

3. 426 Pagosa Street Sparks Hardware

Constructed in 1919, this structure was originally occupied by Sparks Hardware. Archuleta Motors opened a garage in the building several decades later. After fire damaged the building in 1943, Ben Lynch Sr. moved Jackisch Drug to this location, where it was operated by the Lynch family until 2004.

4. 452 Pagosa Street The Hersch Building

Built by Alice Phillips in 1898 and owned by the Hatcher Brothers from 1905 to 1921, this build-

ing was purchased in 1921 and became Hersch Mercantile. The building operated as Hersch Mercantile until the 1970s and has held numerous social and business functions, as well as the law offices of former Colorado Attorney General Alonzo Hubbard.

5. 456 Pagosa Street La Cantina

Clock Dry Goods Company operated at this location beginning in 1903. The building was briefly known as the Colorado Tavern from 1937 to 1941. The building was purchased in 1941 and renamed La Cantina by the L.M. Archuleta family. The Archuleta family operated La Cantina into the late 1990s until the building was purchased; renovations followed shortly thereafter, in 2001.

6. 468 Pagosa Street Hatcher Hardware

Beginning in 1905, Hatcher Hardware operated at this location for several decades, often sharing ownership of the building with Citizens Bank. In 1943, a fire almost completely destroyed the building. The existing building was constructed following the fire. At the rear of the property is the town's second geothermal well, which was drilled in 1920. The wellhead has the ability to pump approximately 675 gallons per minute and was previously used to heat the building.

7. 474 Pagosa Street Citizens Bank

Citizens Bank operated at this corner location for more than 70 years. Fred Catchpole opened the bank following the closure of First National Bank in 1908. The original building, constructed in 1910, was a two-story structure. The structure was remodeled into a one-story building after a fire damaged the second floor in 1943. Catchpole served as county commissioner and county treasurer and was also influential in the

construction of the Wolf Creek Pass road. The original bank vault and Wells Fargo safe still remain inside.

8. 449 San Juan Street Archuleta County Courthouse

In 1927, Jay Catchpole approached the Archuleta County Commission and suggested the county purchase the old First National Bank building, along with the adjoining lot to construct a courthouse. The property was purchased for \$5,000 and in 1929, the county moved into its new offices. This building has operated as the Archuleta County Courthouse since 1929 and utilizes a geothermal well behind the building. The original bank vault still exists within the courthouse.

9. 480 San Juan Street Moorehead Garage

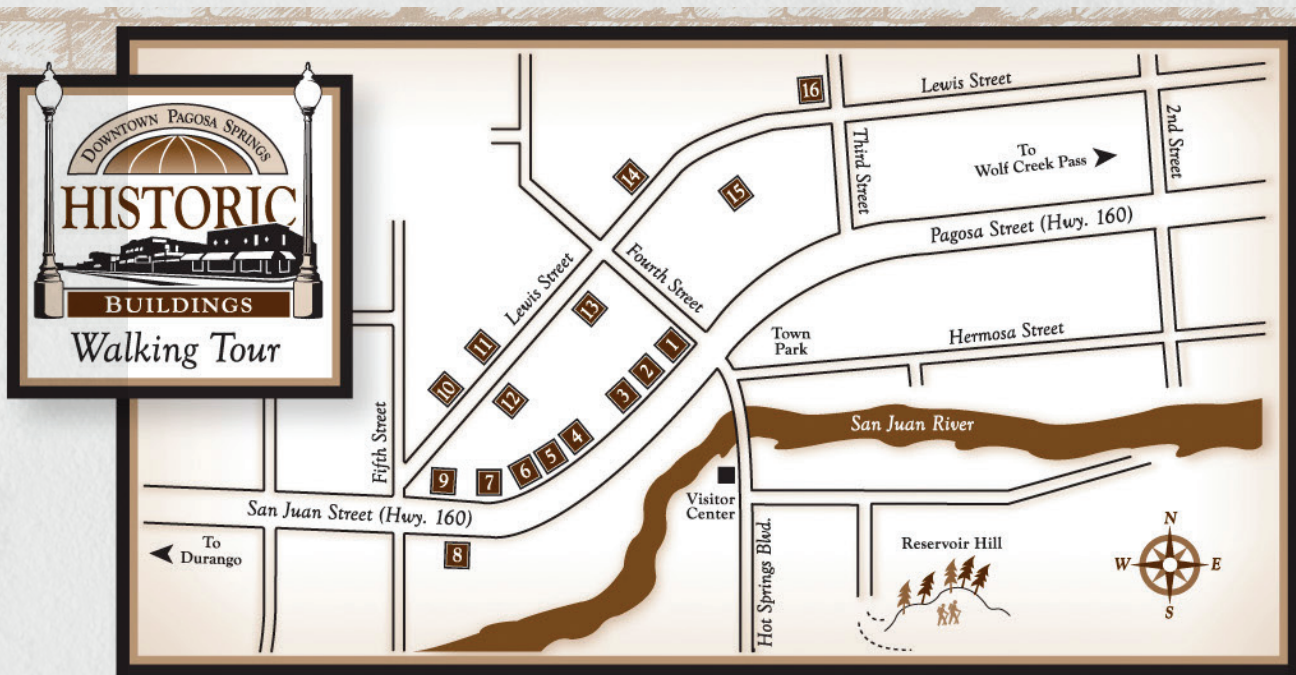
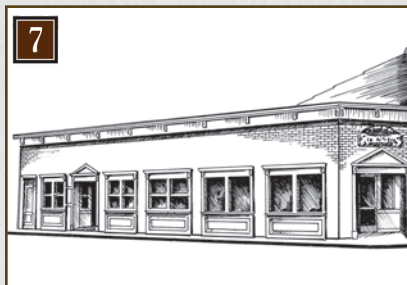

This building originally functioned as a service station and auto garage and was constructed sometime between 1935 and 1937. A fire in 1943 destroyed a large portion of the structure. Numerous renovations have been completed since the fire, including significant restoration in 2005.

10. 468 Lewis Street San Juan Supply

Ralph Morgan constructed this building in 1918 and opened the Electric Garage. The property was purchased by C.O. Dunagan in 1925 and later sold to the Schoonover family. In the 1930s, Paul and Virginia Decker became partners with the Schoonover family and operated San Juan Supply into the mid 1980s. The building has served a variety of commercial enterprises since the closure of San Juan Supply.

11. 444 Lewis Street Sparks Residence

This ornamental concrete block building was constructed by Ethel Sparks in 1910. The home



ILLUSTRATIONS AND TOUR ©2007 TOWN OF PAGOSA SPRINGS

was purchased by Bryce and Julia Patterson in 1912. The Pattersons moved to town in 1904 and operated the Arlington Hotel and Bath House, which was across the street from the residence, until 1936.

**12. 451 Lewis Street
Immaculate Heart of Mary
Catholic Church**

This building was constructed in 1948 to accommodate an increased congregation at the existing Saint Edwards Catholic Church. The church was dedicated as the Immaculate Heart of Mary Church on May 22, 1949. The original stained glass windows were imported from Spain. Saint Edwards Catholic Church was destroyed by fire in the 1950s.

**13. 409 Lewis Street
Ray's Hair Care**
Located where the old Fort Lewis military

paymaster's office may have stood, this building was constructed in 1902 by either Joseph Clarke or William Kester. The building has housed a number of businesses throughout the years, with Ray's Hair Care operating at this location since 1976.

**14. 380 Lewis Street
County Jail & Medical Office**
County records show the jail may have been located on this property prior to 1936. The existing residence was built in the mid-1930s for a local medical doctor. The residence's architecture exemplifies the use of local stone materials.

**15. 338 Pagosa Street
Pagosa Springs Intermediate School**
Pagosa Springs' school was completely destroyed by fire in 1924. For a year, students attended school in churches, businesses and the Odd Fellows Lodge until this building, the new

school, was finished in 1925. The building was constructed to be totally fireproof, with ramps instead of stairs, which was thought to be safer. The school originally housed all grade levels; however, today the school accommodates only fifth- and sixth-grade students.

**16. 302 Lewis Street
Catchpole Residence**
This residence was constructed as a Queen Anne-style home by Fred and Mabel Catchpole in 1910. From 1996 to 2002, the home experienced extensive remodeling, including siding, shingles, doors, windows and roof. The Catchpoles were active community members, with Fred serving terms as county commissioner and county treasurer, and Mabel serving terms on the school board and Methodist Church board. The residence is no longer owned by the Catchpole family.



MELISSA STEDMAN

Family Fun

'The players ... say that other courses are too easy. Reservoir Hill has more of a technical style that requires creativity'

The Pagosa Springs Disc Golf Club (PDGC) received permission from the town's parks and recreation department to construct a nine-hole disc golf course on Reservoir Hill in 2009, and soon afterwards, Archuleta County provided funds so the club could expand the course to 18 holes.

Since then, the Reservoir Hill course has been called one of the top-10 disc golf courses in Colorado and one of the best in the southwest.

"We are proud of that," PDGC founder Mat deGraaf said. "We have put a lot of work into that. It deserves the recognition that it has."

In 2013, the PDGC began building alternative boxes for the Reservoir Hill course. There are now 36 tee boxes that use the 18 existing baskets, which allows for more variety as well as relieving congestion when the course gets busy.

Reservoir Hill is a technical course, with gains and losses in elevation and plenty of trees and bushes as obstacles. It requires a good bag of tricks and quite a bit of skill.

"We intentionally designed it to be more on the advanced side," deGraaf said. "The players that have learned to play at Reservoir Hill say that other courses are too easy. Reservoir Hill has more of a technical style that requires creativity."

The standard, or recreational course at Reservoir Hill has been dubbed "The Eagle." The alternate boxes are named "The Raven" — an even more advanced addition to the course.

Also in 2013, the PDGC ordered new baskets for Cloman Park and, with the help of volunteers from the Pagosa Springs Middle School, the new 18-hole course was completed in the summer of 2014.

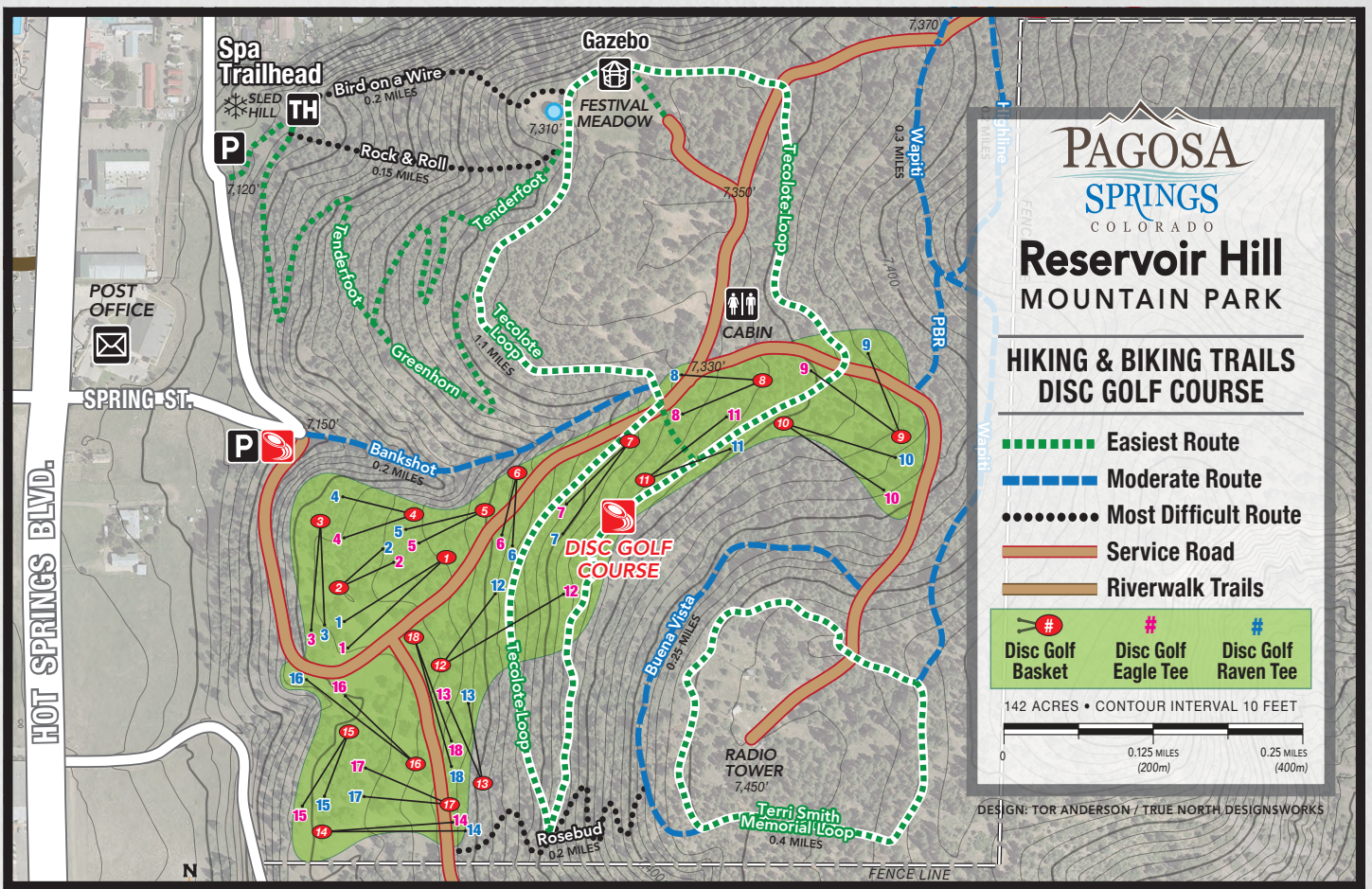
Cloman is a much flatter, open course than the one on Reservoir Hill, but the distances from the tee boxes to the baskets are greater, on average. While it is less technical, it requires more power.

"Part of what comes in is the technology with discs," deGraaf said, "Ten years ago, the average person couldn't throw a disc four hundred feet. However, now it's not uncommon for people to reach those distances."

Last year the Town Tourism Committee awarded a \$4,900 grant to the PDGC for the new Reservoir Hill signage as well as for the Cloman course baskets. A number of local businesses and individuals have also donated time and money to the development of the two courses.

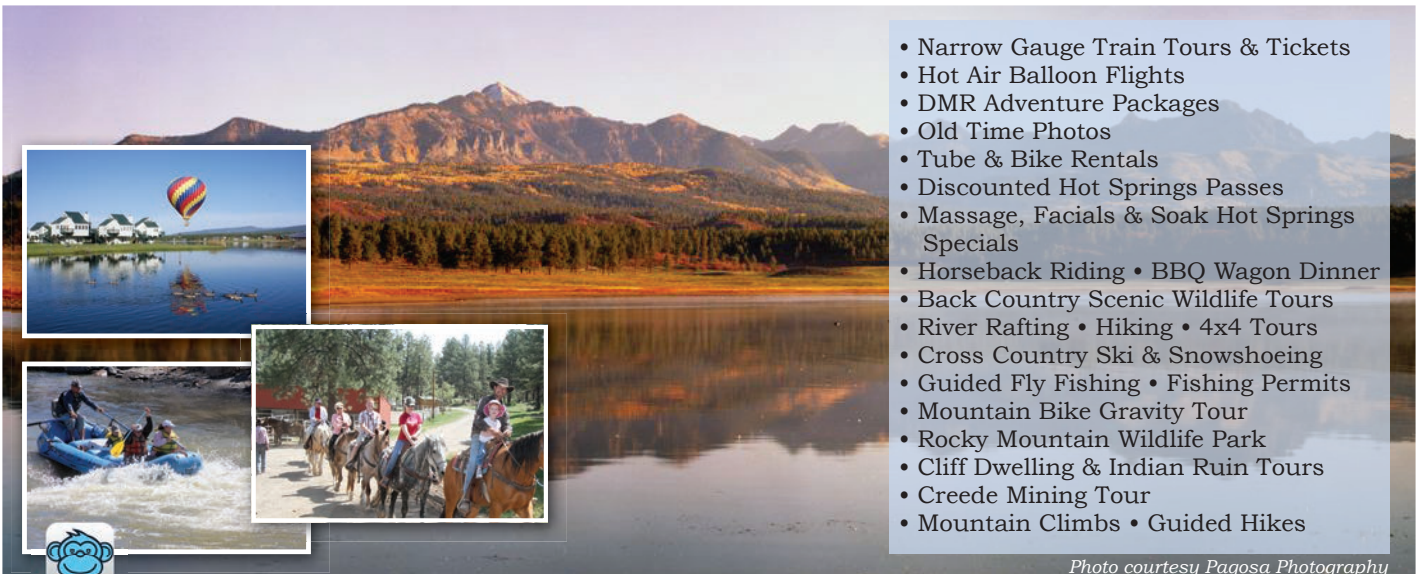
"It's been overwhelming," deGraaf said, "but we have done a lot in the past four years and we hope to do a lot more. And the local businesses have been great."

Residents and visitors can purchase donation discs at Pagosa Outside. Each year, the PDGC prints up a different disc model. Last year, the club printed up the Tee-Bird disc from Innova. Sales of these donation discs provide funds to the club, and all of the proceeds go to the purchase of items such as new signs and baskets.



Wyndham Pagosa Activity Center

Deep discounts for our Wyndham guests!



- Narrow Gauge Train Tours & Tickets
- Hot Air Balloon Flights
- DMR Adventure Packages
- Old Time Photos
- Tube & Bike Rentals
- Discounted Hot Springs Passes
- Massage, Facials & Soak Hot Springs Specials
- Horseback Riding • BBQ Wagon Dinner
- Back Country Scenic Wildlife Tours
- River Rafting • Hiking • 4x4 Tours
- Cross Country Ski & Snowshoeing
- Guided Fly Fishing • Fishing Permits
- Mountain Bike Gravity Tour
- Rocky Mountain Wildlife Park
- Cliff Dwelling & Indian Ruin Tours
- Creede Mining Tour
- Mountain Climbs • Guided Hikes

Photo courtesy Pagosa Photography



Hub Monkey
City Outfitters



Stop in for information on your Colorado adventure!
305 Village Drive • (970) 731-8060
www.wyndhampagosa.net/activities.htm



Town Parks

PAGOSA SKATERS COALITION FOR CONCRETE

The employees of the Pagosa Springs Parks and Recreation Department take great personal pride in their stewardship of the town's facilities and amenities

The parks of Pagosa Springs run the gamut from the wild and natural pine forest on Reservoir Hill to the well manicured fields of Yamaguchi Park. What follows is a list of each park and a description of what it has to offer.

Reservoir Hill

The most prominent physical feature of the downtown area, Reservoir Hill towers over the south bank of the San Juan River and is distinguished by the large green water tank visible from U.S. 160.

The park is accessible from three trail-heads — located across the highway from the River Center, behind the Healing Waters Spa and next to the U.S. Post Office — and offers miles of hiking and biking trails ranging from gentle and peaceful to steep and technical.

A large meadow right next to the water tank is the home to two of Pagosa's largest musical events: The Folk 'N Bluegrass event takes place in early June and the Four Corners Folk Festival over Labor Day week-

end. A large, wooden gazebo was recently installed in the festival meadow and is available to rent for special occasions such as weddings or reunions.

Reservoir Hill is also home to one of the best disc golf courses in the region, featuring 18 baskets, 18 regular tee boxes, and 18 alternative tee boxes for those experts looking for a bit more challenging game.

Keep in mind, however, there are no drinking fountains on Reservoir Hill, so you will need to bring your own water, though the town did recently install a set of vaulted restrooms.

Yamaguchi Park

Located on South 5th Street between Pagosa Springs High School and the river, Yamaguchi Park is home to a favorite hang-out for local kids — the Pagosa Skate Park. The Skaters Coalition for Concrete, a local grassroots organization formed over a decade ago, continues to raise funds for phase II, which will add a full sized bowl to the 4,500 square-foot concrete terrain that was installed a few years ago.

The park was designed to appeal to skaters of all ability levels and includes several plaza elements and a bowl feature. Adjacent

land has already been set aside to allow for further expansion.

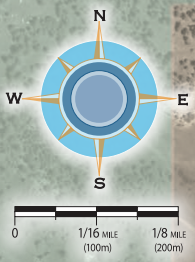
The park is open from dawn to dusk throughout the year, provided the skating surface is free of ice and snow in the winter months. To learn more about the skate park, or to find out when the annual skater competition and fundraiser will take place, visit www.skaterscoalitionforconcrete.com.

Another amenity of Yamaguchi Park is the kayak/raft launching facility and two recently completed whitewater features, complemented by the paved Riverwalk to facilitate viewing activities on the river.

A heated year-round restroom, drinking fountain, picnic tables, barbecue grills and picnic shelter allow for family gatherings, while a state-of-the-art playground and beautiful soccer and softball fields give plenty of room for the kids to play. A special events and performance venue with electrical service is also available.

South Pagosa Park

A true neighborhood park located on the south side of town on Apache Street between 7th and 8th streets, South Pagosa Park has bathrooms, a drinking fountain, picnic tables, barbecue grills, a picnic



TOWN OF PAGOZA SPRINGS

ELEVATION 7,100'

LEGEND

- | | | | | | |
|--|-----------------------------|--|-----------------|--|---|
| | Road or Highway | | Post Office | | Hot Springs Facility |
| | River/Pond | | School | | Kayak Wave |
| | Park | | Library | | Rafting, Kayaking & River Tubing |
| | Visitor Center | | Museum | | Popular Fishing Area |
| | Parking | | Forest Service | | Disc Golf Course |
| | Trail Head | | Playground | | Restroom |
| | Paved Trail | | Picnic Area | | Ross Aragón Community Center |
| | Unpaved Trail | | Mountain Biking | | Geothermal Facility & Future Greenhouse |
| | Sports Complex & Skate Park | | | | |

© 2011 TOR ANDERSON / TRUE NORTH DESIGNSWORKS

shelter, horseshoe pits, a playground and a basketball court. The park is well used by local families.

Centennial Park

Centennial Park stretches along the river behind the Archuleta County courthouse, and includes a gazebo and several tables for enjoying a nice family picnic while watching the activities in the river and the hot springs beyond. A recently installed pedestrian bridge provides a continuous connection for the Riverwalk that winds through the wetlands behind Town Hall and the Ross Aragon Community Center. A pedestrian bridge at the other end of the park connects to The Springs Resort.

Town Park

On the southeast corner of the U.S. 160/ Hot Springs Boulevard intersection, Town Park connects to Centennial Park via the Riverwalk and contains bathrooms, a drinking fountain, picnic tables, barbecue grills, a playground, two special-event 200-amp electrical services, a performance space with stage and a white water feature in the adjacent river. The park hosts several events throughout the year on the athletic field across Hermosa Street, including the Fourth of July Park 2 Park Arts and Crafts Fair, ColorFest and the Mountain Chile Cha Cha.

Mary Fisher Park

Along the south bank of the San Juan River directly across from Town Park, and connected to it by another pedestrian bridge, Mary Fisher Park contains several picnic tables, as well as a changing screen for kayakers and inner tubers to use before hitting another one of the new whitewater river features.

River Center Park

Nestled behind the River Center shops on the east end of town (from U.S. 160 go behind the River Center buildings), the River Center Park contains two small fishing ponds with a handicapped-accessible pier and access to the river for launching rafts and kayaks.



Geocaching

DAVID HAMILTON

Treasure is the stuff of legends, and hunts for treasure the stuff of adventure and discovery. In Pagosa Country, there is the legend of Treasure Mountain — millions in gold buried by 300 Frenchmen under the rocks of the San Juan Mountains. Only one man allegedly made it back to France, with a tale and a map. To this day, no one has found that treasure.

These days, treasure hunting has taken on a decidedly more modern flare, in the form of geocaching, and makes treasure hunting a possibility even without the luck of finding a map from days gone by.

Geocaching is a form of hi-tech treasure hunting friendly to all ages, where the treasure is in the form of a cache — some kind of trinket, treasure, landmark, bit of history or otherwise. Sometimes, it is simply a paper on which you write your name, your reward being one of the few to find the cache. Others will have tiny treasures, from key chains to DVDs. Typically, the harder the cache is to find, the bigger the treasure inside is.

When you find the cache, you may take what is hidden inside, but geocaching etiquette suggests that you replace it with something else.

One popular type of cache includes a “travel bug” — an item that moves from cache to cache, often traveling tens or hundreds of thousands of miles as geocachers move it from site to site. Each time the travel bug is found, it is logged into the geocache tracking website (www.geocaching.com), keeping the originator and others apprised of the bug’s whereabouts and miles traveled, then deposited into another cache for the next treasure seeker.

With a handheld GPS or smart phone app, and a compass, anyone and everyone can get in on the hunt for a cache.

To start the search, hunters log on to the geocaching website, www.geocaching.com, and type in a location on the home page. For Pagosa Springs, over 3,400 caches appear. The site will give you coordinates, and you’re on your way.

From caches hidden in the mountains around Wolf Creek to small caches that will take you around the downtown area, geocaching not only helps you learn your way around and find hidden treasure, but may even lead to the discovery of a beautiful site or view that may have been otherwise overlooked.



All are welcome to join the fun!

Every SUNDAY

Catholic Parish Hall on Lewis Street

Summer: June-Sept — Door & Concession Stand open 6 PM; BINGO begins 7 PM

Winter: Oct-May — Door & Concession Stand open 5 PM; BINGO begins 6PM

BINGO sponsored by the Immaculate Heart of Mary / John Paul II Catholic Church & Missions

Chama Valley Studio Tour September 5 & 6, 2015



Free Event

Over 40 Artists in Northern New Mexico
open their studios to the public

ChamaValleyStudioTour.com

Painting “The Village Weaver’s Flock” by Avonna Lee Anderson



Kierstan Correnti
Photography

reunions • weddings • families

970 946 6362
www.kierstancorrenti.com

Download

Pagosa Springs' Mobile App for Family Activities & Tours



Available on the **App Store**

GET IT ON **Google play**

Search "Hub Monkey" in the App Store
www.hub-monkey.com



970.422.2631
pagosapartyplanner@gmail.com
www.pagosapartyplanner.com

Rest & Relaxation



MICHAEL PIERCE PHOTOGRAPHY

PAGOSA'S BEST MASSAGE

From our Guestbook .. Our customers say it best....

Wonderful, therapeutic and healing at a great price and the staff is helpful and pleasant.

Can't wait to return

Aracelis Robillo
Austin, TX

I have had the most enchanting & fortuitous time here, I will be back, and Jen is so accomodating and offers excellent top of the notch customer service.

Trish Redwood

Amazing massage and an amazing experience! Thank you so much! I feel healed from the whole bit! Kati J

We've come here almost every day of our a week vacation and just can't get enough. The atmosphere is elegant & relaxing, the people who work the desk are delightful and the tubs are most definitely healing. Loved the view and the people we met. Our massages were fabulous. Couldn't have been better.

Susan & Joe, Georgetown Texas

What an unexpected and lovely surprise. My friend had the most healing massage and what a treasure she was I will be back. Anika Erikson

SD FRIE + DEMI MALWAR 2/19/11

The private tub with candles + wine is a must! Coiled off on the roof tubs and enjoyed the fantastic views. We'll be back again. Absolutely wonderful!

I am SO glad it rained this morning and chased us in your dirt! Wonderful massage, great staff, and we loved the rooftop. We'll be back!

SM

What a relaxing and tranquil place! MUCH better than your friends across the road! Great service and very clean. We will recommend you to MANY!

Bronche & Trent
Rivers
Calif

Judy was fantastic! The Swedish massage felt so good that she put me to sleep twice! Best massage ever! Best ever! ❤️ Dayton



Recommended by
Sunset
Magazine!

OVERLOOK

970.264.4040 HOT SPRINGS SPA HISTORIC DOWNTOWN

OVERLOOKHOTSPPRINGS.COM



World's Largest Hot Spring

Do people soak in the summer?

After a hard day of skiing or snowboarding, nothing beats the feeling of slowly lowering the body into a tub full of hot water. The muscles relax, the eyes close, a sigh of relief escapes the lips, and especially when the air is really cold, a thick veil of steam rises off the water to block out the rest of the world. If it happens to be storming, you will need to dunk all the way under every so often to melt the snow from the top of your head. This is paradise!

But what about in the summertime?

A poorly kept local secret: soaking in the healing waters is just as nice, if not better, in the summer as it is in the winter.

Imagine getting up early, throwing on your hiking gear, filling a small backpack with a lunch and some water, grabbing your camera, and driving to downtown Pagosa Springs, where you turn from U.S. 160 onto Lewis Street and immediately onto 5th Street, which turns into County Road 400 and then into Forest Road 645. Seven miles north of town you take a right at the junction and 4 miles after

that you reach a trailhead.

After a 3-mile hike, you find the most amazing 300-foot waterfall. You eat lunch. You take pictures. You revel in the peace and solitude. You marvel at the glory and the beauty that is Colorado. Reluctantly, you repack all your stuff and head back to the car. As you drive back to town you start to notice a satisfying tightness in your leg muscles. Your shoulders start to ache where the straps of your backpack dug in.

What should you do?

The answer hits you and out comes the cell phone (of course, you pull over to the side of the road before you start dialing because driving while distracted is illegal in Colorado). You call up your significant other and say, "Hey! We should go soak."

With three bathing facilities in downtown Pagosa Springs offering either indoor or outdoor pools (or both), and temperatures varying between hot and very hot, soakers have more than enough choices of where to relax and stretch out those sore muscles.

SAN JUAN HISTORICAL SOCIETY



Three choices for relaxation

Each of Pagosa's three bathing facilities offers its own unique take on the traditional soaking experience, and the savvy soaker does well to switch things up, experiencing how differently each place relaxes the spirit and heals the body.

Located on the main street of Pagosa Springs at 432 Pagosa St., the Overlook Hot Springs Spa offers soaking and massage services housed within old-world Victorian opulence. With four indoor pools, the Overlook provides bathers an opportunity to soak while escaping the elements.

However, it is the three pools located on the building's roof (and additional steam room) that give the Overlook its name and notoriety. With a panoramic view of historic downtown and beyond, the pools are a favorite with locals and visitors alike. All pools are temperature controlled, and bathers can request water between 90 and 112 degrees.

Inside, the Overlook also offers two private pools that can be rented by the hour by bathers who prefer to soak in a more intimate setting; one of the two private pools also offers an attached private couple's massage room. Reservations are required for booking private pools and the massage room and the Overlook staff recommends at least 24 hours of lead time.

Additionally, the Overlook features three massage rooms, changing rooms with regular shower stalls, as well as steam showers (for wilting away the aroma of the mineral baths). Snacks and drinks (including beer, wine and champagne) are available for purchase to completely sate the appetites of soakers who prefer to ease aching muscles with a tasty beverage and absent a grumbling tummy.

Just around the corner on the east side of Hot Springs Boulevard is the Healing Waters Resort and Spa, offering a large outdoor swimming pool, both indoor and outdoor tubs, 17 living units and pull-through RV spaces with full hookups. The ambiance here is down home, Old West and friendly. Through long years of service, the hosts have learned to satisfy the needs of the most discriminating guest.

Indoor tubs and steam rooms are segregated at the Healing Waters Resort and Spa as they offer clothing-optional bathing.

Across the street, The Springs Resort offers more than 79 living units and 23 tubs (two of which are jetted) to accommodate 300 visitors at a time. A 6,000-square-foot bathhouse, featuring a pleasing Mediterranean-style architecture, provides complete locker room and changing room facilities.

Small, party-size pools with temperatures ranging from 90 to 114 degrees extend from the bathhouse down to the edge of the San Juan River. Bathers enjoy a satisfying aura of adventure as they move from pool to pool, seeking the temperature of choice with the sound of the river in the background. There is an L-shaped swimming pool of geothermal water with temperature in the high 80s to low 90s. Other amenities include a full-service spa and salon as well as a gazebo that offers snacks and beverages.

For relaxation purposes, five pools are designated as Adults Only. However, there are 18 soaking pools and a fresh-water Jacuzzi for the entire family to enjoy. Swim attire is mandatory in all pools.

While the Great Pagosa's water remains at a natural temperature of 144 degrees and is far too hot for a relaxing soak, all three facilities cool the water for bathing and recreational purposes.



THE OVERLOOK
MINERAL SPRINGS SPA



HEALING WATERS RESORT AND SPA



THE SPRINGS RESORT

History and myth

After visitors to the area comment on the friendliness and laid-back demeanor of Pagosans, the next observation they offer is that the locals seem so healthy and vibrant. If you surmised that the reason for that vitality and mellow groove is due to the healing powers of our spring, give yourself a soak; you've arrived at the best answer that we have.

In fact, it's a story that has deep roots in the area's legends. Local spin has it that the Ute phrase "Pagosa" describes the mystical qualities of the legendary Great Pagosa Hot Spring, repeating the apocryphal tale that the phrase translates as "Healing Waters." Historian John Motter writes, "According to the dictionary prepared under the auspices of and with the help of Southern Utes in Ignacio, 'pagosa' comes from two Ute words meaning 'stinking water.'" However, locals almost unanimously prefer the following myth to this likely truth.

According to legend, earlier Native American visitors were certain the Great Spirit had endowed the geothermally heated waters with superhuman virtues, and they came to Pagosa Springs to not just soothe sore bodies, but to replenish their

souls. The hot springs, it is told, arose after a plague began devastating the tribes. With the disease confounding the potions and power of tribal medicine men, the people gathered on the banks of the San Juan River to offer a plea to the gods. There, they built a huge fire around which they prayed and danced, eventually falling asleep with complete exhaustion. They awoke the next morning to a pool of boiling water bubbling from beneath the coals of the ceremonial fire. Seeing this as a sign from the gods, the afflicted bathed in the soothing water and were, at once, cured. From then on, the great spring became known as "Pag-Osah," a place of peace and healing.

Needless to say, reverence for the "healing waters" has not abated with the passage of time; in recent years, The Great Pagosa Hot Spring has attracted more visitors than ever before. And while Motter's account of the spring's history is probably closer to the truth, a growing number of visitors come to Pagosa Springs for the same reasons that color the myth.

Science and trivia

In recent years, several scientific studies have been conducted to determine the extent and potential of the area's geother-

mal resources. Although use of the geothermal water has been limited to heating a number of businesses and residences in the downtown core (as well as the obvious application for soaking), recent studies have suggested that enough water is available to greatly expand those uses.

These include commercial applications such as agriculture and aquaculture, with implications for heating the entire town, as well as deep drilling for potential clean energy generation. A study by the Colorado School of Mines cleared up many questions regarding the geological characteristics of the geothermal aquifer and provided some idea of the extent of its volume. Those studies confirmed that the resource is much larger and hotter than previously suspected, so Pagosa Springs could be on the verge of becoming the greenest, most self-sustaining community in the U.S.

Putting aside legends and myth, the "healing waters" that emerge from the Earth's surface in Pagosa Springs are the product of geological processes, hundreds of millions of years in the making, that put the area in a unique (and many say, "blessed") situation.

The process essentially begins as water percolates through the Earth's surface in its



tripadvisor
Travelers' Choice

"Best deep tissue massage ever!"
Kitty, Denver, CO

"Best Sports Massage in Pagosa"
Leana S., Pagosa Springs, CO

"Best massage and healing too!"
Allyson R., Austin, TX

Refresh.
Maintain.
Rejuvenate.

San Juan
Sports Massage

970-731-9661
www.sanjuansportsmassage.com



REACH
your potential

Full Service Pilates Studio

- Equipment Classes (4 Person Max)
- Private Sessions Available
- Women's Active/Sportswear Boutique

Stretch • Strength • Control

Uptown PILATES
PagosaPilates.com

Amy Rose | 970.398.0614 | 191 Talisman Dr. Ste. 101

endless cycle of evaporation, condensation, precipitation and collection. Eventually, water descends through super-heated rock and magma, gaining a three- to five-degree increase for every 300 feet of depth. Under pressure, the heated water begins to rise, following cracks and fissures in the rock, eventually making its way to the surface. On the way, it picks up a host of minerals, such as sulfur, silica, calcium, potassium, etc., and, if the water retains heat, emerges in the form of hot springs.

While the research has yet to determine the exact size and characteristic of the hot spring, recent measurements put the Great Pagosa into the pages of the Guinness Book of World Records as the deepest hot spring in the world. In August 2011, when a 1,002-foot long plumb line was dropped into the "mother spring," it didn't hit the bottom; instead, the plumb line ran out. So, while the official measurement is now 1,002 feet, the true depth remains unknown. In fact, a previous attempt at measurement using a 2,500-foot plumb line culminated in results similar to those from Guinness: before the plumb line reached the bottom of the spring, the line ran out.

The Zen of here and now

While, for the time being, the mystery of the aquifer's ultimate depth remains unsolved, it is the mystery of our water's ability to soothe, heal and relax even the most harried soul that appears to take center stage. Indeed, it is the mythopoeia, the unknown, that is half the fun.

And what is known — that the birth of The Great Pagosa Hot Spring begins well above our heads, forms well beneath our feet, and then realizes itself to the benefit of tired muscles and spent spirits — seems hardly worth a thought. Especially when, after it all comes together, a simple sigh is all that needs to be said.

Welcome to Pagosa Springs. Now it's time to

Relax

Chiropractic

- 19 Years of Experience
- Spinal & Postural Screenings
- Corrective Exercises
- Spinal Adjustment
- Shoulders and Feet

Massage

- Customized Therapeutic
- Specialty Massages
- Essential Oils

Steam

- Rejuvenate Skin
- Relax Sore Muscles
- Breathe Easier

Sport Training

- Golf Injury Prevention Certified
- Golf Conditioning (limited spaces)
- Kayak Conditioning (limited spaces)
- Exercise Classes (limited spaces)
- Cold Low Level Laser
- Kinesio Taping



After the Adventure
Recovery Services

Massage & Soaks Our Specialty!

100% Mineral Water
Hot Springs Pool
Soaking Tub • Hot Baths

\$7 Children (3-12) • \$11 Adults • \$8 Seniors (65+)

1-Hour Massage
Only \$70*

With complimentary soak at time of service!
*therapeutic massage.

Healing Waters
Resort & Spa

800-832-5523
970-264-5910 • www.pshotsprings.com
317 Hot Springs Blvd. • Downtown Pagosa Springs • Daily 8am-10pm

Back in Rhythm

Chiropractic & Health Services
Downtown Pagosa Springs
475 Lewis #105
For your appointment call
(970) 264-5522



Dr. Cheryl A. Miller-Hunter

Learn more at

www.BACKINRHYTHM.COM
and search "Back in Rhythm" on Facebook



RANDI PIERCE

Rest Your Head

Let Pagosa Springs Visitor Center help enhance your vacation experience

Whether you're looking for a hotel, cabin, campground or bed and breakfast, you're likely to find any form of lodging by checking out the Pagosa Springs Visitor Center on Hot Springs Boulevard.

Jennie Green, the director of the Town Tourism Committee (TTC), explains the innovations she has made since the TTC took over the operation last year from the Pagosa Springs Area Chamber of Commerce.

As far as personnel, Liz Alley is the Visitor Center coordinator, responsible for scheduling volunteers and setting up tours, while Gail Vollmer oversees the Visitor Information Program while assisting with the Visitor Center operation, booking engine, website updates, new brochures and more.

Each month, the Visitor Center volunteers — or ambassadors — take tours of the local amenities to ensure everyone has a wealth of experience and information to pass on to travelers and tourists.

For example, Visitor Center ambassadors have taken tours of all three of Pagosa's hot springs facilities (Healing Waters, The Overlook and The Springs), all three microbreweries (Riff Raff, Wolfe and The Pagosa Brewing Company) and a number of restaurants, besides all of the RV parks and lodging facilities.

As far as physical changes to the Visitor Center itself, there are now two new interactive touchscreen TV kiosks in the lobby as well

as four new monitors on the brochure racks.

In addition, the restrooms have been remodeled and are now in compliance with the federal Americans with Disabilities Act. A new water bottle refill station has replaced the old drinking fountain, and the Visitor Center staff is handing out free water bottles and reusable bags as souvenirs. Visitor Center ambassadors are conscientious about the environment, and recycle bins are also now available.

The exterior of the building received a fresh coat of paint two summers ago, new signs were added this last summer and the interior was painted this winter.

On the outside, the plan for this summer is to enhance the landscaping and install an interactive touchscreen window kiosk that can be accessed 24 hours a day.

Also, to keep the young ones occupied while the parents gather information, a new children's play corner was added, complete with puzzles and a chalkboard with colored chalk. As an added bonus, the kiddos can take activity books and crayons with them for the car ride.

The Visitor Center's hours of operation in the summer are 9 a.m.-6 p.m. on Monday through Friday and 9 a.m.-3 p.m. on Saturday and Sunday.

San Juan Motel & Cabins

Direct access to the San Juan River offering great fishing

Rafting, tubing, hiking, biking and Reservoir Hill trail head just steps away

Updated motel rooms and cabins available!

FREE Continental Breakfast

Hot Springs, Restaurants and Shopping within easy walking distance

Only 35 min. to Wolf Creek Ski Resort

Bikers, Hunters, Fishermen All Welcome

Hot tub

“Like” us on Facebook for updates on special rates/packages and events



Mention this ad at time of reservation to receive 10% off your entire stay.*

*Minimum of two nights required. Not valid during holidays or special events.

191 E. Pagosa – on U.S. 160 • Pagosa Springs, CO • Book on-line at www.sanjuanmotel.net • (970) 264-2262



Welcome

Relax in our charming Colorado community

Our family-owned property features clean rooms, low rates, free wifi, microwaves, fridges, kitchenettes, continental breakfast and is close to the hot springs, river, dining and shopping.

Call us today to reserve your room!



Pinewood Inn

157 Pagosa Street • 970-264-5715
pinewoodinn.com • 1-888-655-7463
pinewoodinn@pagosa.net



www.pagosamtproperties.com

Stay & Play in Pagosa Springs!



- ◆ Vacation Rentals
- ◆ Long-Term Rentals
- ◆ Commercial Rentals
- ◆ Real Estate Sales



Mary Cocke
Owner/Broker

Bringing you 19 years of experience in the rental market

(970) 946-2462

450 Lewis St., 3A ◆ Pagosa Springs, CO 81147



"People Friendly"

PAGOSA RIVERSIDE CAMPGROUND

on the San Juan River
River • Lakeside • Wooded Sites

Game Room • Cable TV
Paddleboats • Fishing • Laundromat

 **Free Wi-Fi** 

Store — Gifts, Souvenirs, Groceries
Hot Showers • RV SUPPLIES



Call for reservations and info

(970) 264-5874 • 1-888-785-3234



Good Sam, AARP,
AAA, FMCA Discounts

PagosaRiverside.com

P.O. Box 268, Pagosa Springs, CO 81147
2270 E. Hwy. 160 • On Hwy. 160, 1 1/3 Mile East of Hwy. 84



UNIQUE, EXCEPTIONAL PROPERTIES SERVING DOWNTOWN PAGOSA SPRINGS



INCREDIBLE PAGOSA VACATION RENTALS



970-946-0170 • www.INCREDIBLEPAGOSA.com



Rest Your Head

FIRESIDE INN

The best way to experience Pagosa!



One and two bedroom, fully equipped, modern cabins decorated with a dash of western flavor. Individual living area with WiFi, cable, phone and a gas fireplace adjacent to the kitchen, bathroom and private bedroom(s) with queen beds. Front porch with seating and off porch gravel BBQ grill area.

The San Juan River is our backyard and there is catch-n-release trout fishing on site with our private river access.



Reservations: 888-264-9204
 Online: www.FiresideCabins.com
 Email: firesideinn@skywerx.com
 Address: 1600 East Hwy 160
 Specials: Discounted Hot Springs Passes



Let the road take you to see breathtaking scenery, hiking, rafting, horseback riding, lazy picnics, hot springs & fabulous food.

Vacation in Pagosa Springs with **Sunetha Properties**. Take your pick — condos, townhouses, or your own private home — weekly or monthly.

Come see us as a family or as a romantic getaway.



970-731-4344

www.sunetha.com
 165 North Pagosa Blvd
 Pagosa Springs, Colorado

Luxury Vacation Rental



over 6,500 sq. ft of unparalleled luxury on 9 acres

5 bedrooms
 gourmet kitchen
 6-1/2 baths
 game room
 3 fireplaces
 wireless internet

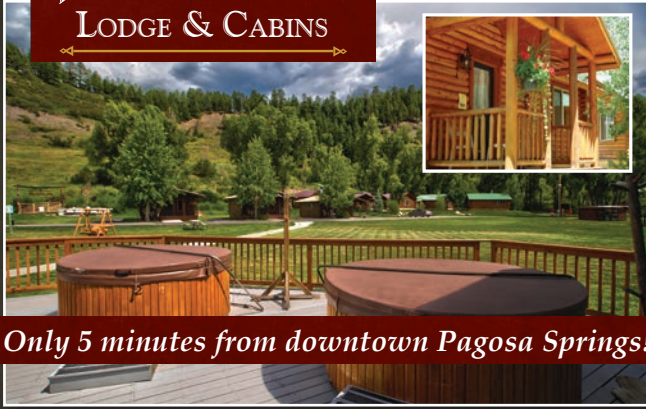
flat screen TVs in all rooms
 finished basement with foosball, shuffleboard, air hockey, and 60" TV
 horses accommodated



Dancing Bear Retreat

214-987-0438 • 214-729-0438
lcearnhart@gmail.com
www.dancingbearretreat.net

HIGH COUNTRY HL LODGE & CABINS



Only 5 minutes from downtown Pagosa Springs!

- Lodge Rooms ♦ Cabins with Fireplaces
- Complimentary Hot Breakfast ♦ 3 Hot Tubs & Sauna
- Wireless Internet ♦ Cable TV w/HBO
- Situated on 18 acres ♦ Pets Welcome ♦ Guest Laundry
- Playground Area ♦ Large Lawn Area
- BBQ Grills ♦ Fire Pit

Call, or visit us online, to make your reservations today!
www.HighCountryLodge.com
 (800) 862-3707 • (970) 264-4181

Just 2.5 miles East of Pagosa Springs on Hwy 160
 3821 Highway 160 East, Pagosa Springs, CO 81147

Lodging Just Like Home



Mountain Landing Suites & RV Park

In beautiful Pagosa Springs, Colorado



Immaculate 1 & 2 Bedroom Suites
and Honeymoon Suite

For More Information: Visit Our Website
www.MountainLanding.net
 mtlanding@pagosa.net or Call 970-731-5345

Nightly, Weekly & Monthly Rates



New RV Park open May through October
 36 Units • Hookups • 50 amp • Water • Sewer
 Wooded Setting • Close to Town

Museum



We invite you to
stop in and enjoy
our history displays.
Admission is FREE!



Pagosa Springs History Museum
 96 Pagosa Street • (970) 264-4424
 Open mid-May to mid-September

Every story.
Every photo.
Every ad.



eEdition

The e-edition is a digital replica of the award-winning Pagosa Springs SUN. Each e-edition includes every photograph, story and in-paper advertisement. There's no need to download software, simply visit PagosaSun.com/eedition to subscribe to The Pagosa Springs SUN today.

If you're already a print subscriber your anytime access is included with your subscription!

The Pagosa Springs SUN

To subscribe to anytime digital access go to PagosaSun.com/eedition

VACATION RENTALS

Daily, Weekly, Monthly & Long Term



Pagosa Realty Rentals, LLC

Visit us online
www.PagosaRentals.com

(800) 367-2140 • (970) 731-5515

P.O. Box 5305 • PAGOSA SPRINGS, CO 81147

Wildly Private. Wonderfully Close.



Luxurious Vacation Rental Cabins
 Call today to schedule your Colorado getaway!

Ken and Angie Gayhart, Owners
 (970) 264-1111 Toll Free 866-377-1115
www.hartlandranch.com
HartlandRanch@centurytel.net



Stay in the **HEART** of Pagosa Springs

Affordable Lodging Options —

**Rooms • Suites • Kitchenettes
 Deluxe Park-Model Cabins
 Seasonal RV Spaces**

Plus, Our Guests Enjoy
 Complimentary Access to our —

**Hot Springs Swimming Pool
 Soaking Tub
 & Indoor Hot Baths**

And for Added Relaxation or
 Recovery from the Great Outdoors —

On-Site Massage Services

Located at the base of
Reservoir Hill Recreation Area,
 just steps away from the
 San Juan River, &
 walking distance to just about
 everything fun!

**Hiking • Biking • Fishing
 River Rafting • Tubing**

**Historic Downtown Dining,
 Shopping & Movie Theater**



Call or go online to
 make your reservation!

800-832-5523
www.pshotsprings.com

317 Hot Springs Blvd., Downtown Pagosa Springs

Sky View Motel

970.264.5803

www.skyviewpagosa.com



**"Resort Feel
 Motel Prices"**

**MANY NEW FEATURES
 TO DEBUT IN 2015 -**

*Call, or Visit Our
 Website for More Details!*

- * All Room Types; Suites to Singles * 24-Hour Hot Tub *
- * Free Arcade Games - 300+ of Your Favorite Classics *
- * Relaxation Garden * Full Premiere RV Hook Ups *
- * Nightly Bonfires * Free Wi-Fi * MMJ Phriendly * 

HOME OF COLORADO'S FIRST & ONLY "CANNASUITE"

1300 W. US HWY 160 - PAGOSA SPRINGS - CO - 81147

FAMILY OWNED & OPERATED

Accommodations

	Number of Units	Kitchen Units	Breakfast Included	Handicap Facilities	Swimming Pool	Jacuzzi or Hot Tub	Air Conditioning	Pets Allowed	Rates
Bed & Breakfasts									
Canyon Crest Lodge www.canyoncrestpagosa.com 970-731-3773	6	•	•				•		\$145 - \$200
Elktrace Bed & Breakfast www.elktracebedandbreakfast.com 970-731-5868	5	1	•	•		•		•	\$99 - \$149
Elkwood Manor Luxury Bed & Breakfast www.elkwoodmanor.com 970-264-9166	4		•			•	•		\$157 - \$175
Sunset Ranch Cabins & B&B www.sunsetranchcabins.com 970-264-0086	3	3	•	•				•	\$150 - \$200
Condos and Houses									
Alpine Mountain Getaway http://www.flipkey.com/p285848 970-946-1260	1	1				•	•		\$135 - \$185
Affordable Rentals by Team Pagosa www.lodgingpagosasprings.com 970-731-8599	125	125		•		•	•	•	\$75 - \$500
Dancing Bear Retreat www.dancingbearretreat.net 214-987-0438	1	1				•			\$400-\$600
Extra Holidays/Wyndham Pagosa www.extraholidays.com 800-438-6493	100+	100+		•	•	•	•		\$79 - \$250
Incredible Pagosa Vacation Rentals www.incrediblepagosa.com 970-946-0170	5	5				•		•	\$100 - \$275
Lofts at the Metropolitan Hotel www.theloftatthemetrohote.com 970-264-4237	2	2				•	•	•	\$99 - \$200
Mountain Majesty Chalet www.mountainmajestychalet.com 800-460-2380	1	1		•		•	•		\$250 - \$480
Pagosa Central Reservations www.pagosaaccommodations.com 800-945-0182	91	91		•		•	•	•	\$75 - \$600
Pagosa Mountain Properties www.pagosamtnproperties.com 970-946-2462	15	15			•	•	•	•	\$95 - \$400
Pagosa Peak Rentals www.pagosapeakrentals.com 970-731-3007	2	2				•			\$155 - \$225
Pagosa Peak Vista Cottage http://www.flipkey.com/p380174 970-731-8877	1	1						•	\$99 - \$149
Pagosa Realty Rentals, LLC www.pagosarentals.com 800-367-2140	30	30			•	•			\$75 - \$500
Point View www.homeaway.com/p244075 505-320-5094	1	1							\$85 - \$100
Split Pine Cabin www.vrbo.com/446034 505-506-8808	1	1		•				•	\$200 - \$295
Sunetha www.sunetha.com 800-365-3149	100	100			•	•	•	•	\$85 - \$600
Towne Terrace Condos http://www.vrbo.com/214798 949-690-3457	4	4						•	\$54 - \$150

To book lodging online, please go to
www.visitpagosasprings.com

Directory funded by the Town Tourism Committee

Hotels and Motels

	Number of Units	Kitchen Units	Breakfast Included	Handicap Facilities	Swimming Pool	Jacuzzi or Hot Tub	Air Conditioning	Pets Allowed	Rates
Alpine Inn of Pagosa Springs www.alpineinnofpagosasprings.com 970-731-4005	28		•	•			•	•	\$69 - \$89
EconoLodge www.chioce-hotels.com 970-731-2701	46		•	•	•	•	•	•	\$89 - \$149
First Inn of Pagosa, Inc. www.firstinn.com 800-903-4162	33		•	•		•	•		\$69 - \$89
Healing Waters Resort & Spa www.pshotsprings.com 800-832-5523	17	3		•	•	•	•		\$80 - \$150
High Country Lodge & Cabins www.highcountrylodge.com 800-862-3707	31	10	•	•		•	•	•	\$89 - \$169
Hillside Inn www.hillsideinnpagosa.com 970-731-5101	60		•	•	•	•	•	•	\$79 - \$99
Mountain Landing Suites & RV Park www.mountainlanding.net 970-731-5345	13	13		•	•	•	•	•	\$64 - \$180
Pagosa Springs Inn & Suites www.PagosaSpringsInnSuites.com 888-221-8088	86		•	•	•	•	•	•	\$75 - \$190
Pinewood Inn www.pinewoodinn.com 888-655-7463	25	5	•					•	\$59 - \$95
Quality Inn www.qualityinn.com 970-507-8703	79		•	•	•	•	•	•	\$119 - \$159
Quality Resort & Suites www.qualityinn.com 970-731-4141	99		•	•	•	•	•	•	\$89 - 159
San Juan Motel & Cabins www.sanjuanmotel.net 800-765-0250	32	14	•	•		•	•	•	\$74 - \$145
Sky Ute Casino Resort www.skyutecasino.com 888-842-4180	140			•	•	•	•	•	\$90-\$150
Sky View Motel www.skyviewpagosa.com 970-264-5803	13	2	•			•		•	\$57 - \$90
Springs Resort & Spa www.pagosahotsprings.com 800-225-0934	79	8		•	•	•	•	•	\$199 - \$619

Cabins, Campgrounds, and RV Parks

Cabins at Hartland Ranch www.hartlandranch.com 866-377-1115	5	5				•			\$175-\$550
Fireside Inn Cabins www.firesidecabins.com 888-264-9204	15	15				•		•	\$119-\$183
Healing Waters Resort & Spa www.pshotsprings.com 800-832-5523	17	3		•	•	•	•		\$80 - \$150
High Country Lodge & Cabins www.highcountrylodge.com 800-862-3707	31	10	•	•		•	•	•	\$89 - \$169
L Bar Z Ranch Cabins www.Lbarzcabins.com 970-264-5548	2	2						•	\$135-\$145
Mountain Landing Suites & RV Park www.mountainlanding.net 970-731-5345	30							•	\$40
Pagosa Riverside Campground www.coloradodirectory.com/pagosariversidecamp 888-785-3234	86				•			•	\$24 - \$42
San Juan Motel & Cabins www.sanjuanmotel.net 800-765-0250	32	14	•	•		•	•	•	\$74 - \$145
Wolf Creek Run Motor Coach Resort www.wolfcreekrun.net 970-264-0365	27			•		•		•	\$55 - \$75

Flavor of Pagosa





Riff Raff Brewery

MICHAEL PIERCE PHOTOGRAPHY

'There is an identity and a brand when you are first.'

When Gov. John Hickenlooper traveled to Pagosa Springs last summer to sign a bill encouraging the use of more geothermal energy in Colorado, Pagosa Verde owner Jerry Smith, who has for the past several years been pursuing the idea of using the area's geothermal resource to generate electricity, was one of several local dignitaries to speak.

"It's hard to make a living in rural Colorado," Smith explained while introducing the governor. "Those of us that make a life here have found a connection to the history and the wild grandeur of the natural world that surrounds us. We've become an independent, creative people that depend on each other and have a fierce commitment to the land.

"A few years ago, as the recession punished our fragile local economy and we needed some help, for just a moment we looked to see if the cavalry was coming over the hill. Then we remembered who we are, and where we are, and we turned to our neighbors and saddled up, because we are the cavalry."

"There is an identity and a brand when you are first," Hickenlooper began, referring to Smith's power plant project. "Pagosa Springs is going to own this forever. It's going to spread to other businesses here. This is the right time in the way the world is evolving. If you're the first at something that is really and truly green ... that's going to brand Pagosa Springs as a place where things are done differently. It's a place of innovation. It's a place where there is an outdoor, sustainable way of life."

The governor then told a story about starting the first microbrewery in the state of Colorado, how he just barely beat out another brewery in Durango for that honor, and how being first helped his business to thrive.

After the bill signing ceremony, the governor stopped at Riff Raff Brewery for lunch. Riff Raff is the first brewery in the state to use geothermal heat in its brew house, thus proving the governor's point even more. Pagosa is a place for innovative, environmentally conscious people.

Jason Cox, the owner of Riff Raff, later clarified, "we're one of the first to use natural geothermal energy directly from springs underground," placing emphasis on the word "natural." A few other breweries in the U. S. use geothermal energy, but it's produced by heat pumps that run underground.

"We decided early in our planning process to use geothermal energy," Cox said. "When looking for property, we focused on locations along the geothermal pipeline."

The founders of Riff Raff Brewing found their ideal geothermal spot in an 1896 Victorian house on Pagosa Street across from the Humane Society Thrift Store.

"In the fall of 2013, we tapped the Town of Pagosa Springs' geothermal line running through our alley," Cox explained. "We installed a heat exchanger to transfer heat to Riff Raff's building and we heat the brew house using geothermal energy. By the end of the year, geothermal will heat all operations in the brewpub."



Located in the majestic San Juan Mountains of Southwest Colorado, Riff Raff Brewing Company makes craft beer using water from the world's deepest geothermal hot spring. Swing by the brewpub or check out our story online at www.riffraffbrewing.com



Beer to Go



Handcrafted Beer



Totally Fresh Menu



Hoppiness...
Hoppy People. Hoppy Earth.
Hoppy Beer.

BREW PUB & EATERY
Open 7 days a week in historic downtown Pagosa 11am to 10pm
Daily Hopp Hour 3-6pm 970-264-HOPS (4677)
274 Pagosa Street • riffraffbrewing.com



Your Full-Service Natural and Organic Grocery and Deli!

Better Food Lower Prices

(970) 264-5200 • OTMpagosa.com



THE WAY FOOD USED TO BE



Daily Specials



Fresh Juicing

Wheat Grass

Fruit Smoothies

Made to Order Sandwiches

Grab-N-Go Meals

CO-OP

Bulk Ordering - 25% OFF*

*Suggested Retail

A cozy place to relax with friends

Snack on tapas, sip some wine and catch up



Handcrafted wines, micro brews & tapas
Open nightly

Reserve the Wine Bar for your Events & Private Parties
thebackroomwinebar.com • 264-WINE
4:30-10pm Everyday • 175 Pagosa Street @ 2nd Street



GRILLE



Global Fusion • Steaks and Chops
Fresh Seafood • Gourmet Pizza
Chef-prepared Desserts
Beautiful Patio Dining

Dinner Nightly from 5 p.m.

Reservations Recommended • Call 970.264.0999 after 3:30pm

Full Service Catering

970.264.0999 • 214 Pagosa Street Downtown
AlleyHouseGrille.com

Farrāgo
MARKET CAFE
PAGOSA SPRINGS, CO.

think globally, eat & drink locally
downtown • 175 pagosa st.
@ 2nd street
(970) 264-4600

every day ~ 11am to 9pm
farragomarketcafe.com

globally
influenced food
everything prepared fresh!

panini sandwiches • salads • salmon fish tacos
hand tossed gourmet pizza
take & bake pizzas
draft beer by local brewers
coffee drinks
local draft beers in our beer garden
carry out • catering available
full service dining after 5 pm



Handcrafted Baked Goods

Quick delicious nourishing meals

Great Food, Great Service

Breakfast

- Quiche
- Breakfast Burritos
- Breakfast Sandwiches on Fresh Ciabatta
- Cinnamon Rolls, Croissants, Muffins
- Homemade Pies

Lunch

- Authentic Paninis
- Healthy Salads
- Focaccia
- Quiche
- Homemade Green Chile
- Soup of the Day (seasonal)

**Thai
Thursdays**

Drinks

- Coffee/Tea/Espresso
- Hot Chocolate & Mochas (made with house made chocolate ganache)
- Odwalla & other juices
- Locally made ZuberFizz & more

Fresh Baked Goods

- Fresh Bread of the Day
- Pies, Cakes, Cookies, Sweets
- Cinnamon Rolls, Scones, Muffins
- Take & Bake Pies & Chicken Pot Pies

*Handcrafted Baked Goods • Nourishing Simple Meals • Celebratory Fare
Community Gathering Place • Locally Sourced Organic Ingredients*

238 Pagosa Street • 264-9348 • Open 7 am Daily

www.pagosabakingcompany.com



Really Good Eats.

Thank you for voting us: Best salad bar • Best family restaurant • Best lunch!

A local favorite for 23 years, we feature budget conscious family dining in a "Colorado western" setting.

We have a full service bar with a fine selection of wines, cocktails, and microbrews on tap.



- Hand Cut Steaks**
- Juicy Prime Rib**
- Bar-B-Que**
- Burgers**
- Sandwiches**
- Children's Menu**
- Garden Fresh Salad Cart**
- Homemade Soup**
- Full Bar**



157 Navajo Trail Drive • (970) 731-2626
11 am to 10 pm • every day of the year



New & Expanded



Now Next Door & MORE ...

**Spacious Dining Room • Bar & Tap Room
Dinner Entrées, Breakfast, Lunch & Fun!**



Artisan Beer Crust Pizza
Grass-Fed Char Burgers
Wild Caught Salmon Fish & Chips

Tree-Covered Beer Garden
Game Room!
Kid's Play Areas

Gluten-Free Brews
Salads & Kid's Fare
House Made Root Beer Soda
& Floats

Fine Wine & Cocktails
15 Taps • Cask Ale • Nitro
Barrel-Aged Specialties
Live Music

164 N. Pagosa Blvd. at Bastille Dr.
970.731.BREW (2739)

PagosaBrewing.com

Follow us: Facebook, Twitter & Instagram

Pagosa's Award-Winning Craft Brewery!



Awesome
 Handcrafted Beers
 Gourmet Pizza
 Large Outdoor
 Beer Garden
 Live Music
 Outdoor Fire Pits
 Full-service Bar
 Great Atmosphere



2045 Eagle Drive

(right off of Hwy. 160)

970-731-9653 (WOLF)

www.wolfebrewingcompany.com



BAJA-STYLE TACOS
 FRESH SALSAS
 WILD GAME BURGERS



FULL BAR / HAPPY HOUR
 APPETIZERS / SPECIALS
 LIVE MUSIC & MORE!



KIP'S GRILL & Cantina

121 Pagosa St., Pagosa Springs CO 970-264-3663



Open Daily 11am-9pm • 438 Pagosa St. in Downtown Pagosa Springs • (970) 264-0608

Laissez les bons temps rouler!

For specials and news, search "The Lost Cajun Pagosa Springs" on facebook



Side Street
sushi

Asian Entrées • Noodle Soups • Japanese Salads • Custom Rolls
Patio Seating • Local Beer • Take Out Available
135 Country Center Drive, Ste. A • (970) 731-NORI (6674)
Check sidestreetsushi.com for summer hours

TAVERN

Le Boeuf

Rustic French Bistro

*French Country
with a twist*

*French and American
wine list*

Appetizers • Soups • Entrées

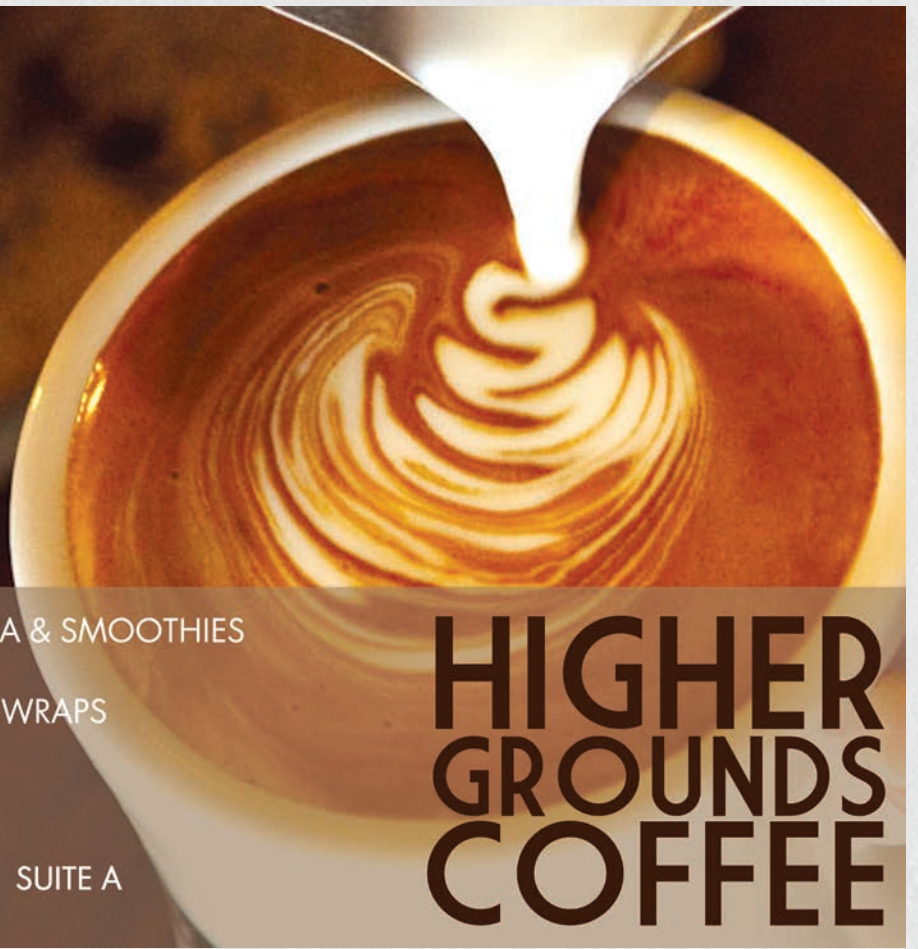
Fun cocktails • Espresso

Reservations accepted

Walk ins welcome

731-WINE (731-9463) • 27B Talisman Drive, Unit 4
Check out tavernleboeuf.com for summer hours

CREATING COMMUNITY AND CULTURE THROUGH COFFEE



EXCEPTIONAL LATTES, COFFEE, TEA & SMOOTHIES
 FRESH BAKED PASTRIES
 SALADS, SOUPS, SANDWICHES & WRAPS
 LIGHT HEALTHY BREAKFASTS
 NOW SERVING
 BEER, WINE & SMALL PLATES
 970-731-3666 189 TALISMAN DR. SUITE A
 (1 BLOCK N. OF MCDONALDS)

HIGHER GROUNDS COFFEE



Dine In • Take Out • Local Delivery
WE DELIVER

Pizza • Subs • Salads
 Appetizers • Wings
 Calzones • Stromboli
 Full Bar • HOMEMADE Desserts
 Weekly Live Music
 Outside Patio Seating
 Home of the \$5 Lunch Special



100 Country Center Drive, Unit C
970 . 731 . 0420
www.dsppizzeria.com
Sunday - Thursday 11am - 9pm
Friday & Saturday 11am - 10pm



The Pagosa Springs Official Visitor Guide™

Published two times per year by
The Pagosa Springs SUN
Publishing, Inc.

For correspondence,
subscriptions and advertising:
P.O. Box 9
Pagosa Springs, CO 81147
970.264.2100

To order this publication:
guide@pagosasun.com

www.PagosaSUN.com
www.ExplorePagosa.com
www.Pagosa.info

Copyright ©2015
The Pagosa Springs SUN
All rights reserved.

Reproduction in whole or part
without written permission from
the publisher is
expressly prohibited.

Every effort was made to ensure accuracy of the in-
formation in this guide as of press time. However,
The Pagosa Springs SUN Publishing, Inc. assumes
no responsibility for errors, changes or omissions.

THE PAGOSA SPRINGS SUN
PUBLISHING, INC.

Cover Photos:

Fall Road:

Terri Lynn Oldham House

Biking: Randi Pierce

Tubing: Pagosa Outside



Serving Lunch and Dinner

Salads, Sandwiches, Grill & Side Menus
Market Selections Prepared for You
Daily Dinner Specials • 11am - 8 pm



Full Bar


Featuring Fresh
Fruit Squeezed
Cocktails

Baby Back Ribs

Hot & Marinated & Smoked

Fresh Every
Friday and Saturday

While They Last



Try our great deli sandwiches including
the smokehouse club, hot pulled pork, cheezy meatball,
pickle barrel pastrami, the italian, & more!

Fresh Meat - Seafood - Cheese - Elk, Beef & Buffalo Jerky

New, Expanded Location! • 19 Navajo Trail Dr.

(At the corner of North Pagosa Blvd. and Navajo Trail Dr.)

Call (970) 731-MEAT (6328) for pick-up

Family Owned and Operated



frozen yogurt & treats

459 Lewis St.
Pagosa Springs, CO 81147

www.frozenyogurtpagosa.com



Serving Breakfast & Lunch
Cakes & Cupcakes • Pies • Pastry
Blue Bell Ice Cream • Cookies & More
Sugar Free & Gluten Free Options Available

Sweets
chocolates, candies, & bakery

(970) 507-8564 • 565 Village Dr. Ste B
In the Mountain Run Plaza by Cafe Colorado
sweetsandbakery.com

Download

Pagosa Springs' Mobile App for Local Dining Coupons



Search "Hub Monkey" in the App Store
www.hub-monkey.com

Whet your appetite for news about Pagosa.



eEdition

To subscribe to anytime digital access go to PagosaSun.com/eedition


The Pagosa Springs **SUN**

Family-Friendly Dining with Southwestern Flair

Breakfast • Lunch • Dinner

Great Food • Large Portions • Friendly Service

At The Junction of Hwy 160 & Hwy 84
(970) 264-5729 • Open Daily 6AM - 10PM



Big, New Product Lines Coming this Summer

Don't forget to stop by
Wolf Creek Gifts

Wolf Creek Ski & Pagosa Springs Shirts
Mill Creek Statues • Melissa & Doug Toys • Western Statues Montana
Silversmith Jewelry • Amia & Joan Baker Jewelry Boxes & Sun Catchers
McCall's Candles • Lazy One & Hatley Sleepwear • Bryer Horse Collection
Plus Much More!

SMOKEN
UN REAL BBQ MOE'S
731-6637 MOE'S

11-4 Mon-Sat

Fresh Food Kids Menu Catering Fried Pickles! Dan's Famous Smoken Brisket Green Chile!

Appetizers • Chicken Pulled Pork • Brisket Baby Back Ribs • Salads • Platters Sandwiches • Desserts

Burgers- All burgers are hand pattied, never frozen, cooked the way YOU want!

Sides- Hand Cut Fries, Sweet Potato Fries, Fried Okra, Coleslaw, Beans, Onion Rings, Bacon Chipotle Potato Salad

68 Bastille Dr. • Off North. Pagosa Blvd.



WELCOME VISITORS

MORNING DRINK STOP - 99¢ Large Drinks until 10am

*Tax not included. Includes Soft Drinks, Iced Teas, Slushes (excluding Real Ice Cream Slushes) and Limeades only. Add-Ins cost extra. Limited time only at participating SONIC Drive-Ins. TM & 2015 Sonic America's Drive-In Brand Properties LLC.

Breakfast & Main Menu Items Available All Day!



Call In Orders Welcomed

2501 Eagle Drive • Pagosa Springs
970-731-3811

MENTION THIS AD & RECEIVE
SONIC Cheeseburger*, Regular Fries & Medium Drink for \$5.99 (tax not included)

*Single Patty Burger; Add-Ons cost extra.



Retail Therapy

RANDI PIERCE

Old Town Market: The outlook of giving back to the community is the heartbeat of the business

“The Little Market That Gives Back” is the vision statement for Old Town Market located in downtown Pagosa Springs at 920 San Juan St.

The health and wellness market is unique and designed to enhance the community of Pagosa Springs. Unlike most businesses, all the profits from the store go directly back into the community by supporting different charities around town.

The motivation of “All Profits to Non-Profits” of Old Town Natural Market and Deli is designed to be a gift to the community of Pagosa Springs. All the profits are donated to non-profit organizations throughout the community. Each month a different charity is chosen to benefit from this unique business outlook.

The concept of Old Town Market is to build and maintain a sustainable business that will support the community throughout the entire year. Donations are made to the following non-profit organizations: Dr. Mary Fisher Medical Foundation, Archuleta County Victim Assistance Program, Curtains Up Pagosa, Justice Ministries of Pagosa, Inc. and Pagosa Springs Youth Center.

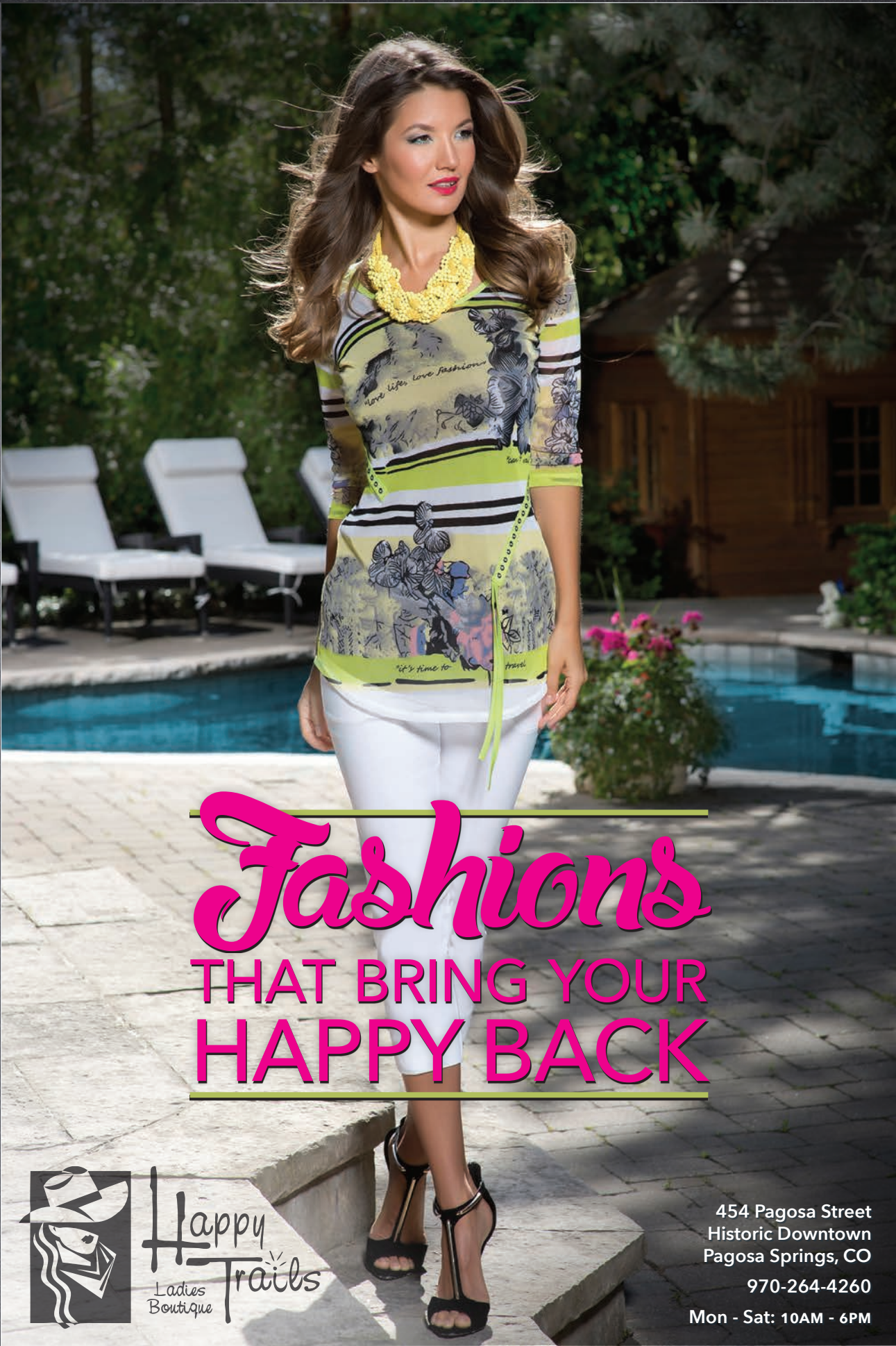
Established in 2011, Old Town Market strives to provide healthy

natural and organic food at an affordable price. The Old Town Market believes in the concept of healthy eating because of the benefits that people gain through making dietary choices. Local owner Jack Searle has seen the benefits in his own life and wants to share that with the community of Pagosa Springs. He wants residents and visitors alike to realize there is a place where there will be nutritious foods available for a healthy lifestyle.

Old Town Market provides natural and organic foods without artificial ingredients, colors, additives or fillers. The natural and organically-grown groceries and products meet USDA certification standards. The market prides itself on providing foods that are produced, grown or manufactured without pesticides, conventional fertilizers or chemicals.

Old Town Market not only provides organic and natural groceries, but there is a deli where shoppers can enjoy lunches, dinners, soups, deli sandwiches, organic fresh juice and vegan items.

The staff at Old Town Market works to create a small-town feeling while providing healthy food choices. They strive to make customers feel like family and to feel good about their food choices.



Fashions

THAT BRING YOUR
HAPPY BACK



Happy
Trails
Ladies
Boutique

454 Pagosa Street
Historic Downtown
Pagosa Springs, CO

970-264-4260

Mon - Sat: 10AM - 6PM

Firstcrush

ARTISAN OLIVE OIL TASTING ROOM



Focusing on California-grown and Italian varieties

Olive oil for tasting, purchasing and re-filling

Hours for tasting: noon-6pm • Tuesday-Sunday
175 Pagosa Street @ 2nd Street
Next to "The Backroom Wine Bar"
970-264-WINE

NEW FURNITURE & More



Futons • Pillow Top Mattresses • Designer Lamps
Chairs • Sofas • Bed Frames and More

The Humane Society Thrift Store

269 Pagosa Street • Open 7 Days A Week
(970) 264-6424 • www.humanesociety.biz



All proceeds go to fund the Humane Society of Pagosa Springs.
The animal shelter is located at 465 Cloman Blvd.

Add more joy to your day.
Visit the animal shelter to walk a dog and pet a cat. It's free!



A Woman's Consignment Boutique

- Swimsuits
 - Clothes for river play
 - Fun summer clothes
 - Playful dresses
 - Evening attire
 - Jeans & jackets
 - Purses & shoes
 - Jewelry
 - Name brands
- Now accepting consignments*

Funky Trunk

clothing • jewelry • shoes • accessories

Mon-Sat 10-6 • 731-6040
100 Country Center Dr., Ste. D

When you want to say ... Colorado



- Pottery
- Books
- Jewelry
- Soaps & Lotions
- Gourmet Foods
- Homemade Fudge
- Cards



Open late Monday thru Friday
2105 Eagle Drive

800-569-1859
970-731-2264
madeincolorado.net

Largest & Best Boot Selection in the Four Corners



970-264-5460

402 Pagosa Street, downtown
www.goodmanspagosa.com

PENDLETON • SCULLY • RYAN MICHAEL • WOOLRICH
TOSHA POLIZZI • AVENTURA • CRIPPLE CREEK
WRANGLER • LEVI • CINCH • MILLER RANCH
AMERICA WEST • PANHANDLE SLIM • BORN
MINNETONKA • LUCCHESI • CHARLIE 1 HORSE
OLD GRINGO • ARIAT • TONY LAMA • JUSTIN
HIKING BOOTS • WORK BOOTS • MUCK • STETSON
RESISTOL • TILLEY • BRIGHTON • VERA BRADLEY
HOME DECOR • GIFT DEPARTMENT




Contemporary and Southwest Jewelry and Art to Complement Your Individual Style

15% off
with mention of this ad
May not be combined with
any other offer, excludes
consignments.



456 Pagosa Street • (970) 264-5395 • www.SouthwestElegance.com






**Your source for
Traditional and
Everyday Quality
Knives**

Hunting • Handmade
Survival • Martial Arts • Folding

**Rocky Mountain
Knife Shop**
150 Pagosa Street
*(on Hwy. 160 in historic downtown
across from Kip's and Farrago's)*
(970) 264-1372 • Open daily



**LOVE
YOUR LOOK**

Like-new Family Clothing
New Jewelry
Furniture and
Household Goods
Much, Much More!

**UPSCALE
RESALE**

Silverado Shopping Center
Open Mon - Sat • 10 - 6
117 Navajo Trail Dr.
731-4779

Belvedere
CERAMIC ARTS LTD

Susan Martin-Serra, Artist
visit us at our new location:

STUDIO/GALLERY
123-b North 15th Street
Pagosa Springs, CO 81128
(970) 799-2559
(970) 264-0642
Belvedereceramicarts.com

HOURS:
Fridays and Saturdays
10:00 am - 5:00 pm
and
by appointment

Located
next-door to
Summer Phillips
Goldsmith

From simple small treasures to complex commissioned projects



We are a small working artist studio and gallery.
We make tiles, vessels and sculptural art.
Come in and see what we make and how we make it.

Download


Pagosa Springs' Mobile App for Local Shopping Coupons



Available on the App Store

GET IT ON Google play









Search "Hub Monkey" in the App Store
www.hub-monkey.com



joy's natural foods

specializing in organic and natural groceries and supplements, serving our community for over 25 years.

the place to shop for:

-  natural and organic meats
-  natural and organic groceries
-  organic teas and coffees
-  bath and beauty products
-  organic and locally grown produce
-  snacks
-  RO water refill
-  and lots of bulk items

970.731.1500

117 navajo trail drive, ste t
directions: hwy. 160 to n. pagosa blvd., one block to navajo trail drive, turn right at boss hogg's

mon-sat 10 am to 6 pm

See What's Hot at Lantern Dancer

Navajo Pearls!
Layer them on!



Bo Joe Tufa
Cast Pendant

Ronnie Willie Cuff



Vernon Phillips Stamped
Sterling Cross Pendant



David Freeland Jr.
Inlay Pendant



Calvin Begay
Inlay Pendant &
Earrings



Matthew White
Tufa Cast Cuff



Visit us for the jewelry artists and styles for the Southwest look!

Lantern Dancer

The Green Group, LLC
CONTEMPORARY SOUTHWESTERN JEWELRY
Santa Fe Quality at Pagosa Prices!

970-264-6446

www.lanterndancer.com

124 E Pagosa St • River Center • Pagosa Springs, CO



One of a Kind, Made One at a Time.



100% Custom Jewelry

14K & 18K Gold • Platinum

Wedding Bands • Fashion Rings • Pendants & More
Gemstones • Diamonds • Elk Ivory
Fine Jewelry Repair

Summer Phillips

Goldsmith

Custom Jewelry

For more inspiration visit the online portfolio at
www.pagosagold.com

Visit Our New, Expanded Studio & Gallery



(970) 264-6600

9-4 M-F
or by appointment

39 years experience
19 years in Pagosa Springs



The Chokecherry Tree

Specializing
in products made in
Pagosa Springs and
the southwest

Come try our
vinaigrettes, including
chokecherry vinaigrette,
and sauces made right here in Pagosa!



Jams • Jellies
Butters • Syrups
Caramels • Truffles
Sugar-free Candies

Our customers say
"World's Best Caramels"
Made in Pagosa



Come try our
Elk Poop, Bear Piles &
Mountain Lion Mounds

Free 1/2 lb. caramels

with \$45 pre-tax purchase

Coupon must be presented at time of purchase, in-store purchases only

We can ship anywhere in the world
All major credit cards accepted

56 Talisman Drive, 8C
behind McDonald's and next to City Market
970-731-4951 • 800-809-0769
www.thechokecherrytree.com





MICHAEL PIERCE PHOTOGRAPHY

Weddings, Reunions & More

From a simple, backyard affair to a lavish party for hundreds, Pagosa Springs and the surrounding area might be just what you're looking for to make your wedding or reunion something special.

Pagosa Country is a wonderful background for special events — with the majestic Pagosa Peak, sparkling mountain lakes, bubbling brooks, aspen stands, clear blue skies, colorful and dramatic sunsets and more. Or, if you're more of the indoor type, a number of venues can be rented for special events and decorated to fit your style.

In addition to Mother Nature providing her decorating expertise free of charge for your event (garden parties and greenery are top trends for 2015, while being eco-friendly, rustic and natural have been in for years), Pagosa Springs offers the amenities to help put together all the details for your picture-perfect wedding, reunion, conference or other special event.

Another top 2015 wedding trend is craft beer, and Pagosa is home to a variety of award-winning brews. Too, photographers, florists, caterers and jewelers, all complete with Pagosa flair, are at the ready, while hotels, cabins, lodges and bed and breakfasts offer a variety of unique lodging options for every budget and desire. Area rental businesses can help outfit your events for sound and seating.

Marriage licenses can be obtained downtown at the Archuleta County Courthouse, located at 449 San Juan St. (on the main street in downtown Pagosa Springs), between 8 a.m. and 4 p.m.

Licenses can be secured for \$30. Both the bride and groom are required to be present with photo ID to sign the document, which will be issued immediately and is valid for 30 days. No blood test is required in Colorado. Additional requirements exist if either or both parties are divorced.

Beyond weddings, Pagosa Country can be the perfect host for family reunions and other special events. More than just being chock-full of photo-worthy views, Pagosa Country provides experiences.

It won't be a problem keeping family and friends entertained. A plethora of memorable indoor and outdoor activities cater to every age, skill level and area of interest — shopping, hiking, biking, fishing, ATVing, swimming, golfing and more — all of which can be topped off with a soak in the area's mineral pools or a relaxing massage.

And don't be too quick to jet off after your big event — lakeside and mountain hikes, sunset soaks and the adventure of the area make for the ultimate honeymoon or family vacation.

Home Decor & More

- Linens & Candles
- Dinnerware
- Wall Decor & Art
- Unique Gifts
- Seasonal Decor
- Purses & Jewelry
- Women's Clothing



264-3159 | 470 Pagosa St.
Located in Historic Downtown

Play Outside





Joe Eichelberger

JOE EICHELBERGER

'It's just a connection that's almost unexplainable in words.'

Joe Eichelberger loves fishing. As one of his friends tells him, he may have an obsession with touching fish on a regular basis.

His days are generally filled with fishing — he works as a fishing guide at Ski and Bow Rack in downtown Pagosa Springs — and so are his evenings and other time off.

And he wouldn't have it any other way. He's living his dream.

Originally from Pennsylvania, Joe admits that it's "kind of a lifelong dream to be a fishing guide in Colorado."

And that love is apparent. When you meet Joe, chances are he'll be wearing a fishing vest and a ball cap that bears the Colorado flag in the shape of a fish, with flies attached to the brim. Even in the dead of winter.

But, to Joe, fishing is about more than just making the catch (he rarely keeps the fish he catches). He loves that fishing offers relaxation, solitude and the chance to see nature in action, from the bottom of the food chain to the top.

"The main draw of it is ... the solitude and ... just being out, being quiet, in nature," Joe says, pointing out, "Everything kind of happens around water."

Because water is such a central part of life, Joe explains, it becomes a compact view of the ecosystem — from microorganisms to bugs to fish and up to bald eagles. It also lets him see firsthand how well the ecosystem is doing and if things are changing for the better or for the worse.

And being a fishing guide lets Joe share his passion while at the same time making others aware of the natural world around them, whether seen from the banks of the San Juan River in the middle of town or on a multiday backpacking trip into the wilderness.

But fishing isn't all you'll find Joe doing in Pagosa Country. He also loves archery hunting — for many of the same reasons.

With traditional archery hunting, Joe notes, the challenge stems from having to be in closer quarters with game animals.

"You have to plan and think more, be more prepared," he says.

That preparation, he indicates, comes from blending in with the surrounding nature — being clad in camo, being scent-free, quiet and stealthy — and comes with more benefits than filling a tag.

"You get to see all these things unfold you wouldn't otherwise get to see," he says, adding that, in a sense, you become part of the mix. "It's just a connection that's almost unexplainable in words."

And either sport can be as extreme or relaxing as anyone wants it to be, he says, explaining that those willing to get off the beaten path "can have some crazy experiences."

"We have an extreme amount of public land here," he says, meaning some areas may go untouched by humans for years at a time.

But exploring the outdoors isn't just for those who are extreme and wanting to trek through the wilderness.

Joe is also quick to point out that ample fishing (river, pond, lake, etc.) is available in and near town, catering to those looking to try something new, those looking to stretch their legs for a couple hours after being in a car or partaking in other activities, or those looking to fish from a handicap-accessible location.

No matter your level of experience, Joe also points out that consulting a professional can help — either to give you hints about local tackle, to help you get outfitted (either renting or buying), or to take you on your adventure and help you ensure it's everything you wanted.

And, at least in Joe's case, a guide can help you not only understand something new, but also to connect in a way you never have before.

"I love what I do for a living," Joe says.

World-Class Waters

Fishing for sport or as a leisure activity can be learned and practiced by just about anyone. Whether you like to just sit back with a line in the water and have a nice picnic lunch or more actively pursue fly fishing, wading into the water and practicing different casting techniques, fishing is the perfect activity to help wash the worries of the day away.

For some, fishing is a way to pass time alone or with friends; for others, it's a sport. Whatever type of fishing you enjoy, Pagosa Country has what you're looking for — from pristine mountain rivers best for fly fishing to lakes and reservoirs perfect for sitting along the shore or fishing from a boat, Pagosa Country has it all.

Warm, lower-elevation waters in the area are stocked with catfish, bass, perch and pan fish, while higher cold-water lakes, creeks and ponds teem with Kokanee salmon and numerous species of trout.

There are several waters in or near town easily accessible to fisherman, but many other fishing spots lie deep in the extensive wilderness and backcountry surrounding Pagosa. Though access requires greater effort, remote locations to the north, northwest and east of town afford those willing to travel by foot or horseback true tranquility, seclusion and excellent fishing.

Listed below are some of the more

popular fishing sites in and near town. Anglers should note that a Colorado fishing license is required when fishing in any of these areas, including designated wilderness areas. Licenses, lures, bait and spinning tackle are available at area sporting goods stores, supermarkets and hardware stores. One-day, five-day and annual licenses are available. One-day licenses are \$9 for both residents and non-residents with a \$5 charge for additional days. Five-day licenses cost \$21 and annual licenses cost \$56 for non-residents. Annual licenses are \$26 for residents aged 16-63, \$1 for residents over 64 and free for residents under 16 years of age. Annual licenses, good for 12 months, go on sale April 1, 2015, and are valid through March 31, 2016.

Local fly shops offer equipment, flies, sport fishing clothing and guide services, and most retailers will readily provide directions and up-to-date information about numerous fishing destinations.

When choosing bait, keep in mind that state regulations prohibit the use of live minnows as bait anywhere in the region except for at Navajo Lake. For more information and special, water specific regulations, please reference area fishing rules and regulations. Make sure to pick up a Colorado fishing brochure or visit the Colorado Parks and Wildlife (CPW) website to view fishing regulations and

restrictions on waters where you're planning to fish — anglers are responsible for knowing the regulations.

Fishing in the San Juan River in the heart of Pagosa Springs can be as good as it gets. Years ago, the Colorado Division of Wildlife (now Colorado Parks and Wildlife) used a Fishing is Fun grant to reconstruct fish habitat and holding waters in sections of the river on both sides of the Hot Springs Boulevard bridge. Several rock "drop" structures that span the width of the river were installed as part of this improvement project. Additional work has further enhanced the fishery near the Hot Springs Boulevard bridge and in areas west towards 6th Street.

The Pagosa Quality Fishing Project also began receiving annual contributions from local merchants to purchase hundreds of large, catchable rainbow and brown trout for placement in the river. As a result, anglers of all ages catch fish weighing up to 10 pounds each summer — right in downtown Pagosa Springs.

The Town of Pagosa Springs also stocks ponds located just off the river near the east end of town. A ramp to one of the ponds allows easy access to disabled anglers, and a gazebo beckons to those who packed picnic lunches. Youngsters particularly enjoy fishing the town ponds. Bag and possession limit for in town fishing is two fish per angler.

Cast Your Line

East Fork of the San Juan

The lower stretch of the East Fork offers good fishing for rainbow and brown trout, while its pristine upper reaches are more akin to brook trout and native cutthroat trout.

The East Fork Road turnoff is approximately 10 miles northeast of Pagosa Springs on U.S. 160. This well-traveled gravel road parallels the river for several miles, a portion of which passes through posted private property.

West Fork of the San Juan

In addition to good rainbow and cutthroat trout fishing, the West Fork offers quality camping in a nearby campground. A left turn from U.S. 160 on to FS road 648 about 13.5 miles east of Pagosa Springs affords easy access to West Fork waters via public and private lands. The best fishing is in the forest beyond the trailhead at the end of the road.

Echo Canyon Reservoir

Echo Canyon Reservoir and State Wildlife Area is a cool-water fishery located approximately four miles south of U.S. 160 on U.S. 84. It contains rainbow trout, largemouth bass, yellow perch, green sunfish and channel catfish.

Trout are best caught with lures, flies or natural bait, while bass are taken with top-surface lures, crank-baits, pork frogs or rubber worms. Perch and sunfish are most easily taken with worms or a fly and catfish seem to prefer cut baits such as suckers or commercial stink baits. There is good early fishing at the reservoir from mid April to mid June. During this time, bank fishing is adequate, but thickening of aquatic vegetation later in the season makes a canoe, float-tube or a small boat and trolling motor useful. Remember, live bait is not allowed in Colorado on any water west of the Divide.

Lake Capote Recreation Area

Lake Capote Recreation Area is owned

and operated by the Southern Ute Indian Tribe. Properly permitted anglers can catch stocked rainbow trout, largemouth bass and channel catfish in the shadow of Chimney Rock. No state fishing license is required, but anglers must obtain a valid license from the Southern Ute Tribe. The 45-acre lake is open to daytime bank fishers, non-motorized boaters and belly-boaters using bait, spinning tackle or flies.

To get to Lake Capote, travel approximately 17 miles west of Pagosa Springs on U.S. 160, then turn south on Colo. 151. The well-marked entrance is on the left.

Navajo Reservoir

Navajo Reservoir and Navajo State Park are Colorado's version of Lake Powell. The park offers a full-service marina with visitor center and conference room, rental cabins, ample tent and RV camping, picnicking areas and nature trails in addition to great fishing.

Large catfish, trout, bass, pike, crap-



Fishing

MICHAEL PIERCE PHOTOGRAPHY

pie, perch and Kokanee salmon inhabit this 15,000 surface-acre lake. About a third of Navajo Reservoir is located in Colorado, while two-thirds lie in New Mexico. Anglers wishing to fish both in Colorado and New Mexico waters must have both valid Colorado and New Mexico fishing licenses.

Anglers can use live bait at Navajo, but only live bait purchased from an authorized vendor at the reservoir. Anglers cannot bring their own live bait. Live minnows may be used as bait in both Colorado and New Mexico waters within Navajo State Park.

To access the park from Pagosa Springs, travel approximately 17 miles west on U.S. 160, then turn south on Colo. 151. Drive another 18 miles to Arboles, then turn left onto County Road 982 and proceed another two miles to the park.

Williams Creek Reservoir

This 508-acre mountain lake affords fine fishing for rainbow trout, cutthroat trout, brook trout and kokanee salmon. Surrounded by lush forest and towering peaks, anglers will find that all standard forms of fishing prove productive at Williams Creek, though salmon are best taken with artificial lures and worms. In the morning and evening hours, bank fishing, a float tube or canoe provides sufficient access to surface-feeding fish. A sturdy motorboat will provide superior safety and access to fish during breezy afternoons. Keep in mind that whitewater wakes are not allowed.

Four Forest Service campgrounds are in the vicinity of Williams Creek Reservoir. To access the reservoir, drive two miles west from downtown Pagosa Springs on U.S. 160, then turn north onto Piedra Road. Continue north for approximately 24 miles following signs to Williams Creek.

Wilderness

Some of the finest fishing in Pagosa Country is found in remote waters in designated wilderness areas. At higher elevations, the chance of anglers finding native cutthroat trout in streams and lakes protected by special regulations increases. In these pristine areas, solitude is the rule.

As in all federal wilderness areas, mechanized travel is prohibited in the Piedra Area and Weminuche and South San Juan wilderness areas — anglers must travel by foot or horseback only. Bicycles and carts are not allowed. Because travel distances can be great in these areas, visitors should be in shape, acclimated to the higher altitudes of the area, and plan well for treks into the backcountry.

Weather is unpredictable and high-country travelers should pack accordingly. Layered clothing, relevant forest and topographic maps, a compass or GPS, adequate shelter, food, water, matches and a headlamp or flashlight are essential. Anglers should also inform a responsible party about where they intend to fish and when they plan to return.

Up-to-date information about back-country fishing is available from the Pagosa Ranger District office located at 180 Pagosa St. You can call the office at (970) 264-2268.

How to release a fish:

Any fish you plan to release must be returned to the water immediately.

A fish played for too long will be too exhausted to recover.

Keep fish in the water as much as possible.

Remove the hook as quickly as possible. Single barbless hooks can often be removed while the fish is still in the water.

Gentle handling is essential. Avoid squeezing or placing your fingers in the gills or eye sockets. It's best to hold a fish gently by its belly or by the area in front of the tail.

To revive an unconscious fish. Hold it upright in the water. Move the fish forward and backward so that water runs through the gills. This may take a few minutes.

When it begins to struggle, release it.

When photographing a fish. Hold it horizontally and do not squeeze the fish. Do not put your hands in its gills or hold it vertical by its gills.

Gear up for Fishing

Guided & Private Water Fly Fishing Trips

Orvis Fly Fishing School

Up-to-date Fishing Reports

Rod • Reels • Waders
Boots • Flies • Supplies



Ski & Bow Rack

Located at the East End of Town • 354 E. Pagosa Street • 970-264-2370

San Juan River Quality Fishing Project

Game Fish

2 Fish Limit



Cutthroat Trout

Crimson slash on either side of the throat beneath the lower jaw; heavier spotting towards the tail



Brown Trout

Spotting pattern is made up of black spots and red-orange spots inside light blue circles



Brook Trout

Pectoral, pelvic and anal fins often orange, edged with black and white; body is dark with white and red spots inside blue circles



Rainbow Trout

Black spots on a light body and red stripe along sides

We hope you've enjoyed your time in Pagosa Springs and we want to make your fishing experience as wonderful as possible. In order to maximize the quality of fishing in Pagosa, the town merchants, along with support from local government, have joined together to plant trophy size trout in the river each summer. Ideally, we'd like for everyone to enjoy hooking into a playful rainbow or a large brown and, because of that, we're asking that careful catch and release is practiced. If you do keep fish, please stay at or under the daily two-fish limit, so that we can keep more fish in the river for everyone to catch. Also note the wild, native fish to the Western Slope and release these immediately, as they are protected species and taking them from the water is illegal in Colorado. Please enjoy our wonderful river. Happy fishing!

Native Western Slope Fish

Release Immediately



Colorado Pikeminnow

Adults may be green-gray to bronze on backs and silver to white along sides and bottoms



Razor Back Sucker

Bronze to yellow fish with a sharp-edge keel behind the head



Humpback Chub

Green to silver and white with an abrupt hump behind the head



Bonytail Chub

Slight hump and a long, narrow tail



TROUT • BASS • PIKE & MORE!

- 👉 Fly Fishing Trips For All Ages.
- 👉 Specializing in Instruction.
- 👉 Full & 1/2 Day Trips on Local Waters.
- 👉 Float and Wade Trips on The San Juan.
- 👉 Flies & Lures Included.
- 👉 US Coast Guard Licensed & Insured.

Captain Scott Taylor
970-946-5229
bass@highcountrycharters.com
www.highcountrycharters.com
Colorado Outfitter License #2352
Guiding Since 1990.

Fly Fishing Adventures





Quality Equipment & Supplies
Located at 132 Pagosa Street








High Country Fishing Charters is an equal opportunity employer and service provider operating under special use permit on the San Juan National Forest. WWW.HIGHCOUNTRYCHARTERS.COM



MICHAEL PIERCE PHOTOGRAPHY

River Sports

Feeling lazy on a summer day? Grab a tube and take a float down the San Juan River.

Bored and can't take the heat? Grab a kayak and test your skill set on the rapids in and around town.

Group of friends ready for an adventure? Hop in a raft and let the river be your guide.

Pagosa Country is a popular destination for rafters, kayakers and tubers. With waters both inviting for beginners and challenging to experts, area rivers including the San Juan, Piedra and Animas provide something for everyone.

Flowing through the heart of downtown Pagosa Springs, the San Juan River is perfect for those new to river sports and those who enjoy a gentle float. Offering superb views of the town and, farther downstream, spectacular shale cliffs, rafting or kayaking trips down the San Juan begin as early as March and continue as the season peaks in May or June.

By mid-summer, river flows dramatically taper off and, while rafts and kayaks largely disappear from the river, activity continues as tubers take to the waters. Beating the summer heat in the cool, refreshing waters of the San Juan, tubers can bring their own tubes or rent them from local businesses. Tubers can enjoy surfing several river features in town or just relish a relaxed float down the lazy river. During this time of year, people wade in the cool waters and gather on the banks of the river in this superb recreational corridor running from one end of town to the other.


Even when flows are at a minimum and river speeds drop to a gentle flow, young children should always enter the river with a life vest and never without direct adult supervision.

More experienced boaters can test their skills about 23 miles west of Pagosa on the Piedra River. During a brief 6-8 week season (from May through June), waters rush over class III to IV rapids through a pair of breathtaking box canyons offering kayakers and rafters a challenging ride on nearly 20 miles of wild river and whitewater.

Further west, the upper Animas River has a reputation as one of the top five stretches of river for rafting thrills in North America. Boasting dramatic scenery and intensely long stretches of rapids, the upper Animas can be rafted and kayaked from late May to early August. In high water from early to mid June, the Animas runs with continuous class III rapids and stretches of intermittent class IV and V whitewater.

Several Pagosa Springs companies offer guided rafting trips of varied lengths. Visitors are encouraged to call at least a week in advance to secure the date of their choice. Local companies also offer equipment rental including kayaks, rafts and associated gear as well as daily tube rental.

From raging rapids to gentle flows, scenery of soaring cliffs and deep, deep canyons in the backcountry to a small town landscape, Pagosa Country has it all when it comes to river rafting, kayaking and tubing.



**Miles of River.
Close to Perfection.**

El Rancho Pinoso

Fly Fishing & Guest Ranch

We offer outstanding fly fishing for all ages with over 15 miles of trophy water, 3 rivers, plus several lakes and ponds - all set in some of the most beautiful valleys in Colorado. From plunge pools, runs and riffles to oxbow meanders with cut banks, you'll find what you're looking (and fishing) for at El Rancho Pinoso. Now accepting reservations and guided day trips.

Only 20 miles from Pagosa Springs. Call 970-264-4459 for rates and availability.

info@ElRanchoPinoso.com
elran chopinoso.com

Pagosa Rafting Outfitters & Wilderness Journeys

3-hour, half-day, full-day and two-day family trips on the San Juan River

Your local San Juan River outfitter since 1980

Advanced Class 4+ Adventures on the Piedra, Chama & Upper Animas Rivers

Guided Tours Include:

- Mountain Climbs • 4x4 Tours • Mountain Biking
- Indian Cliff Dwelling Tours • Fly Fishing Tours
- Train Tours • Wildlife and History Tours


Guiding adventure tours in the southwest since 1969

Airport & Ski Shuttle Service
Located at Wyndham Resort

Nancy and Wayne Walls
PO Box 222
Pagosa Springs, CO 81147

970-731-4081

www.wildernessjourneypagosa.com
e-mail: walls@pagosa.net



**Local
Taxi
Service**

Operating on Forest Service land by permit.



Mountain Biking

MICHAEL PIERCE PHOTOGRAPHY

If the mountains surrounding the town weren't hint enough, be assured, there are plenty of places to go mountain biking in Pagosa Country. Many years ago, the Pagosa Springs area was heavily logged, resulting in a multitude of Forest Service roads and trails. Now, 80 years later, those trails mean virtually limitless opportunities for mountain bikers. With a wide variety of routes and terrain, Pagosa Springs is an ideal mountain biking destination for riders of all skill levels. Be forewarned, however, that most area rides begin above 7,000 feet. Therefore, flatlanders should factor in time to acclimate before setting out on longer and more demanding rides.

When mountain biking, please observe a few precautions:

1. Wear a helmet.
 2. Mountain weather changes rapidly — wear or bring clothing for capricious weather conditions.
 3. Bring plenty of water.
 4. Carry bike repair tools, including a spare tire, tire pump and tube patch kit.
 5. Ride in control and with a friend.
 6. Always tell someone where you are going and when you expect to return.
 7. A few of the trails are hours away from outside help — plan accordingly.
 8. Plan to return to your car before dark.
 9. Remember to stay off private land and out of wilderness areas.
 10. Wear blaze orange in the fall during hunting season.
 11. Yield to horses. They are easily spooked.
- Please pay heed to the International Mountain Biking Association Rules of the Trail:
1. Ride on open trails only.
 2. Leave no trace.
 3. Control your bicycle.
 4. Always yield to hikers.
 5. Never spook animals.
 6. Plan ahead.

Listed below are several of the many rides to be found in the Pagosa Springs area. For more trails information, visit www.wolfcreekwheelclub.com. There are many mountain bike rides in and near the Pagosa Springs area. Most of the rides described are loop trails. Many start from downtown Pagosa Springs. Changes can occur on roads and terrain during the winter and early spring. For this reason, bikers need to be alert to their surrounding area at all times and, of course, carry the appropriate maps.

Rideable trails in the Town of Pagosa Springs

Reservoir Hill Mountain Park

Difficulty: Beginner to advanced
Mileage: 1.4 to 4 miles
Route: Out and back, or loop
Trails: Dirt, single and double track
Elevation range: 7,280 to 8,000 feet
Maps: Available at each trailhead, at local bike shops and the Visitor Center.
It is extremely lucky to have this little loop in the center of town. Though quite challenging and secluded, the trail is easily accessible. Wildlife to watch for includes squirrels, deer, turkey, elk and bears.
Trailheads — Two trailheads access Reservoir Hill: Spa (above the Healing Waters Resort and Spa on Hot Springs Boulevard) and San Juan (behind the San Juan Motel, on U.S. 160). Both trailheads have maps and suggested rides. Reservoir Hill trails are color-coded for your convenience: green is easy; blue is intermediate; red is advanced. There is one looped ride in each difficulty range, but they are by no means the only trails available.
Green: Start at the Spa Trailhead and go up Trail 2 for .6 miles. Halfway up the seven switchbacks at .3 miles, you can opt to join Trail 7, which goes to the top

of the hill, but is much steeper and more difficult.
Trail 2 continues up to the water tower and a meadow. Take a right at that point on Trail 7. At .8 miles, the trail crosses a road and heads downhill. At 1.1 miles, the trail joins up with the road. Take a left and go downhill to the gate at 1.3 miles and you are back at the trailhead. 1.4 miles, 13 minutes.
Blue: Start at the Spa Trailhead and go up the road behind the post office, around the gate and right on Trail 8 for .3 miles. Turn left at the fireplug then right on Trail 8 at .4 miles. Follow the trail through Trail 13 switchbacks for .5 miles, then cross a road (Trail 11) and proceed to the next road (Trail 2) at the 1-mile mark. Turn left on Trail 2 and follow it down through the meadow next to the water tank and down the switchbacks to the trailhead. 1.7 miles, 17 minutes.
Red: Start at either the Spa or San Juan Trailhead. The route described is from the Spa Trailhead. Go right up the road behind the post office, around the gate, and take a right on to Trail 13 at .3 miles. Follow Trail 13 through the trees and up the switchbacks where Trail 8 crosses

at .5 miles. At .8 miles, the trail tops out at the radio towers and crosses a road where it starts downhill. Follow Trail 13 along the fence line, crossing Trail 2 at 1.2 miles. Then go uphill again to the San Juan Overlook at 1.4 miles. At this point, you can choose to go back down on Trail 2 for a distance of 1 mile to the Spa Trailhead, or go down Trail 14 for 1 mile to the San Juan Trailhead. From the San Juan Trailhead, it is 1.5 miles back to the Spa Trailhead via the San Juan Riverwalk. 3.9 miles, 35 minutes.

Hot Springs Boulevard

Class: Beginner
Mileage: 6 miles
This is an easy 6-mile ride that begins and ends in Pagosa Springs Town Park. To begin, exit Town Park on Hermosa Street, go south on Hot Springs Boulevard, across the bridge and follow until the road turns east. Continue until you reach U.S. 84, where you will turn left to return to town. There is a nice view of the Continental Divide to your east as you ride. This route has no steep sections and is good for beginners. Be sure to stay far to the right as you ride on the highway.

Rideable trails near town

Eightmile Mesa

Difficulty: Intermediate; long mileage with one steep 4-mile hill
Mileage: 14.4 miles
Route: Out and back
Trails: Graded and primitive roads
Elevation Range: 7,200 to 8,040 feet
Maps: San Juan National Forest, Serviceberry Mountain USGS Topo Map
Eightmile Mesa provides an interesting contrast to other rides surrounding Pagosa Springs. After a steep and relentless 2-mile climb, you reach the top of the mesa, then

your route becomes a pleasant, rolling journey through pine/oak woodlands interspersed with grassy meadows. Getting there: From the junction of U.S. 160 and U.S. 84 at the east end of town, drive 5 miles south on U.S. 84 to Eightmile Mesa Road, identified by a brown Forest Service sign on the right. After traveling up Eightmile Mesa Road a little over a mile and passing the entrance to the Loma Linda subdivision, you will reach the Forest Service gate. Park here.
0.0 — Starting at the parking area, and after making two short climbs, you reach

an open meadow area at 0.9 miles.
1.1 — The road, Forest Road 651, bends westward and begins a steady climb.
2.0 — A final steep climb begins at the 2-mile mark.
2.3 — The climb tapers off and the route rolls along the top of the mesa, passing through oak, pine and grassy meadows.
3.7 — The Forest Road 651 forks, giving riders a variety of options.
Ride Option 1: The fork to your right leads to the Eightmile Mesa lookout tower in 0.6 miles. This tower, positioned directly above the Eightmile Mesa “clamshell”

affords spectacular views of Pagosa Springs and the surrounding mesa, as well as the San Juan Mountains. The tower also provides a convenient turn-around point.

Ride Option 2: Continue straight ahead at the fork to stay on Forest Road 651, the main route, which turns into a primitive unmaintained road. At mile 3.8, Forest Road 651B forks to your left. This doubletrack road rolls gently through wildflower meadows and woodlands for 1 mile to an overlook of the Blanco River Basin and the San Juan Mountains to the east.

Ride Option 3: Continue past the fork on the main road to mile 5.1, where Forest Road 651C junctions to your left. Follow Forest Road 651C southward for 2.3 miles, passing an old, abandoned sawmill site on the way. Ride Option 4: Stay on the Forest Road 651, which is deeply tracked or sandy in places, but otherwise smooth. Passing one more side road (Forest Road 651D) on your way, pass through large open meadows at mile 5.9. Wildflowers abound in late spring and early summer. The route ends at mile 7.2, overlooking the Blanco and San Juan river basins.

Snowball Road (CR 200) and Jackson Mountain Loop (FS 037)

Difficulty: Beginning skills with intermediate fitness level, two river crossings

Mileage: 22 miles

Route: Loop

Trails: Graveled county road, dirt road, double track dirt trail, highway with good shoulders

Elevation Range: 7,200 to 8,200 feet

Maps: San Juan National Forest, Jackson Mountain USGS Topo Map

Taking the entire loop from town is a great workout, however, if you shuttle, the ride can be divided up so one skips the highway or county road portion. There are about three gates on this ride. Remember to leave them either open or closed as you found them. This ride has two river crossings. Obviously, take precautions in the spring or early summer when the water level is up.

Getting there: The loop starts and ends in downtown Pagosa Springs.

0.0 — Starting from the Hot Springs Boulevard bridge in downtown Pagosa Springs, ride east on Pagosa Street (U.S. 160) toward Wolf Creek Pass. Turn left at the Forest Service building on 2nd Street. This street turns into Snowball Road, and eventually the pavement ends. Continue on this gravelled county road for 4.3 miles.

4.3 — This is the entrance to Fourmile Ranch. Ranch owners have agreed to allow access to the Forest Service road through the ranch, by proceeding through the ranch entrance and staying on the road. You will pass the ranch manager's house on the right. Looking to the north, one can begin to see Pagosa Peak.

5.3 — At this point, there is a Y in the road. The road to the left goes to the house and the iron gate to the right gains access to the national forest. Proceed through the gate on the

right (FR 646), leaving the gate as you found it. The next 3 miles are on a pleasant dirt road along Snowball Creek. You will often see and hear hawks on the last part of this trail.

6.3 — At this point you will ford Fourmile Creek.

8.5 — A driveway passes through a gate onto private property. Follow the road, which curves to the right to a ford of Snowball Creek.

9.6 — Proceed through the gate, go forward and curve to the right, joining a more pronounced trail. Next, stay left for a mile, ignoring the roads that exit to the right.

10.7 — Proceed through the gate. The next .1 mile down to Jackson Mountain Road (FS 037) is very steep.

10.8 — Jackson Mountain Road. Turn right onto the road and proceed for 3 miles to U.S. 160.

13.7 — U.S. 160. Turn right onto the highway and continue for about 8 miles to Pagosa Springs. It is very easy to eliminate this highway ride by leaving a shuttle here. The sign on U.S. 160 calls this the Jackson Mountain Road.

Turkey Springs Double Loop

Difficulty: Beginner to intermediate

Mileage: 14.1 miles

Route: Loop

Trails: Graded and primitive roads, double and singletrack

Elevation Range: 7,600 to 8,100 feet

Maps: National Geographic Trails Illustrated Pagosa Springs-Bayfield (map #145).

The Turkey Springs double loop is a local favorite. Following a "figure eight" configuration with joined north and south loops, the route rolls through gentle terrain at mid-level altitudes. Riding surfaces vary from gravelled roads to singletrack. Much of the time is spent on primitive, unmaintained roads, while passing through pine/oak forests and meadows dotted with stands of aspen.

Getting there: From the junction of U.S. 160 and Piedra Road (CR 600), go north on Piedra Road (CR 600) for 6.4 miles. Turn left on the graded Turkey Springs Road (FR 629), which intersects Piedra Road (CR 600) shortly after you leave the pavement and pass over a cattleguard. Drive 1.2 miles on FR 629 to Newt Jack Road (FR 923) on your left. Park here and start your ride.

0.0 — Begin your ride continuing west on Turkey Springs Road (FR 629).

2.7 — Turn left onto Brockover Road (FR 919).

3.0 — Look for a faint doubletrack on your left. Take this fun doubletrack as it makes an eastward descent, rolling over waterbars along the way.

4.1 — The doubletrack ends at the bottom of the maintained portion of Newt Jack Road (FR 923). To continue the double loop route, turn right onto the unmaintained extension of Newt Jack Road. After a rocky section with a couple of sharp drops, the road mellows.

5.3 — The road arrives at a marshy pond and a trail forking to your right. Take this trail, leaving Newt Jack Road. The trail alternates

between single and doubletrack heading south through a shallow draw. The trail courses through a small meadow which is sometimes wet; if so, dismount and walk around the wet and muddy area rather than damage the meadow. After crossing a rocky creek bed, the trail climbs out of the draw to a meadow.

6.3 — The trail now becomes an old doubletrack and heads up through the meadow, swinging to the left, then right, over a small hill. The doubletrack opens into another meadow, passing under an east-west running powerline. Here the route intersects a primitive road.

7.0 — At the primitive road (Brockover Road, FR 919) turn right. Follow FR 919 as it heads west, paralleling the powerline. For the first mile the road is rocky and rutted in places and climbs two steep pitches. Bending north and leaving the powerline, the road mellows while steadily climbing back to the gravelled, maintained section of Brockover Road you entered at mile 2.7. Soon after passing through a fence and green gate, the road becomes graded. Look carefully for the doubletrack, on your right.

10.3 — Take the doubletrack downhill to Newt Jack Road (FR 923), which is intersected at mile 11.4 You have now completed the lower loop of this ride. To complete the upper loop, turn left onto the graded portion of Newt Jack Road, returning to your car at mile 14.1.

Left Hand Canyon to the Rito Blanco

Difficulty: Intermediate

Mileage: 18 miles

Route: Out and back

Trails: Graded and primitive roads, doubletrack (there is not an open ATV trail at this location)

Elevation Range: 7,400 to 8,400 feet

Maps: National Geographic Trails Illustrated South San Juan-Del Norte (map #142)

Beginning in the pine/oak valleys of Blanco Basin, this route climbs steadily into aspen/fir forest along Porcupine Road, ending at the tumbling Rito Blanco Creek. The first half of the ride travels along a mostly smooth, unmaintained primitive dirt road. At the end of this road, a steep and somewhat rocky doubletrack leads you to the top of Lefthand Canyon and onto the graded, maintained Porcupine Creek Road. From here, a moderate climb and descent ends at the Rito Blanco Creek, an excellent spot for a picnic lunch. Your return will be rewarded with an exhilarating descent back to the trailhead. (Note: This trip can be done as a one-way, mostly downhill shuttle — see below.)

Getting there: From the junction of U.S. 160 and U.S. 84, drive south for 8.2 miles to Blanco Basin Road. Make a left and drive 3.3 miles up Blanco Basin Road to its junction with Lefthand Canyon Road (FR 011), on your left. Park and start here.

0.0 — Follow the steadily ascending Lefthand Canyon Road as it meanders north through rolling hills of pine, oak and meadow. You

Adventure starts here.

\$10 Off
HOBIE Kayak
Rental through Summer 2015
with this ad

BIKES – BOATS – BOARDS RENTALS & SALES



- Bicycle Rentals & Sales
Mountain, Road, Cruisers, Kids
- **NEW** Fatbike Rentals & Sales
- Full mechanical services
Authorized TREK, Santa Cruz
and Electra Dealer
- HOBIE Sales & Rentals
Stand Up Paddle Boards • Kayaks
- Smith Optics, Tifosi &
Forecast Sunglasses
- Camelbak
- Go Pro Cameras & Accessories
- Cycling & Running Clothing/Accessories
- Weekly Specials



(970) 731-2002 • OPEN 7 DAYS A WEEK
100 COUNTRY CENTER DR. STE. F
(UPTOWN CITY MARKET SHOPPING CENTER)

PagosaBikeShop.com

Your Local, Year-Round Shop For Bikes, Boats & Boards

will climb about 600 feet to a fork in the road. 1.0 — Take the right fork. The road becomes primitive and less used while winding along a densely vegetated north-facing slope. To the left is Lefthand Canyon, mostly obscured by vegetation and topography. The canyon drains the lower reaches of the Rito Blanco. Look carefully for a doubletrack ascending a hillside meadow on your right.

3.4 — Follow the doubletrack to the top of the meadow. From here a rough doubletrack continues upward, in a northeasterly direction. Take this trail as it climbs over rocks and gullies for almost three-quarters of a mile.

4.4 — The trail ends, exiting onto the southern end of the graded and gravelled Porcupine Road (FR 024). The rest of your ride to the Rito Blanco will be on this road. Continue on Porcupine Road as you ascend into the cooler forests of fir and aspen. Reach the high point of the ride at mile 5.8, which also marks a good turn-around spot for tired riders. A cool shady respite awaits those who continue the descent to the banks of the Rito Blanco at mile 9.0.

Ride option: This ride may be done as a shuttle by leaving a car at the junction of Blanco Basin Road and U.S. 84. If you choose to do so, your trailhead then becomes the northern end of Porcupine Road. To get there, you must drive back to Mill Creek Road (CR 302, which becomes FR 662) located on U.S. 84 one-quarter mile south of the U.S. 160/U.S.

84 junction. Drive up Mill Creek Road about 9 miles, then take FR 665, which branches to the right. Porcupine Road (FR 024) intersects FR 665 in a little over 2 miles. Park here and ride. The Rito Blanco is about 1 mile downhill from here. The ride back to the shuttle car is mostly downhill.

Continental Divide Trail Alberta Peak Loop

Difficulty: Difficult

Mileage: 8.6 miles

Route: Loop

Trails: Singletrack, dirt road, pavement

Elevation Range: 10,800 to 12,000 feet

Maps: National Geographic Trails Illustrated Weminuche Wilderness (map #140)

Follow the Continental Divide Trail (CDT) south from Wolf Creek Pass as it circles behind the ski area and around the south face of Alberta Peak. This route has it all: smooth, technical, single-track, challenging ascents and descents, and “top of the world” riding as one emerges from the subalpine forest into the alpine meadows and talus slopes surrounding Alberta Peak. This is a memorable ride for experienced mountain bikers. Getting there: From the junction of U.S. 160 and U.S. 84, drive north on U.S. 160 for 22 miles to Wolf Creek Pass. Park in the large parking area on the south side of the highway. The ride starts behind the kiosk on the Continental Divide Trail.

0.0 — From the parking area, follow the CDT across the meadow, crossing a headwater

tributary of Wolf Creek on a wooden bridge before entering the forest. Then you will begin a tough and somewhat technical climb. Stay left after crossing the bridge, ignoring hiker-created trails on your right.

0.4 — The trail switchbacks to the right (a trail on your left climbs to the ski area). Continue following the trail, which switchbacks and climbs, often steeply, up the ridge.

1.1 — Switchback up a technical, rocky outcrop leading to a view over a “rock garden” below and to the west. The trail merges into a short section of ski area service road and arrives at the Bonanza Run lift tower.

1.7 — From the lift tower, head west 20 or 30 yards — here the trail continues into the forest along the top of the ridge, heading south then east. Emerge from the forest into subalpine meadows (look for a CDT trail post) at the edge of the ski area, mile 2.5.

2.5 — Climbing southeast, the trail tops out, then makes a gentle descent to a log drift fence at mile 3. Beyond the drift fence, the trail circumvents the south face of Alberta Peak. Here it is narrow with exposure to steep dropoffs. Drop down and around the peak, with a last steep descent to a ski patrol hut.

3.4 — From here, the trail continues eastward along the lip of the Knife Ridge and its north-facing ski chutes. The first 0.2 miles beyond the hut are technical and exposed, but soon the route eases as the trail wanders over alpine meadows.

4.0 to 4.2 — The trail veers left through a



PAGOSA
MOUNTAIN SPORTS

BIKE PADDLE HIKE CAMP

GRAND OPENING MAY 2015

FULL SERVICE BIKE SHOP
BIKE RENTALS
OUTDOOR/BIKE APPAREL
ADVENTURE ESSENTIALS
STAND UP PADDLE BOARDS
TRAIL INFORMATION
GOOD PEOPLE, GOOD TIMES

162 PAGOSA ST 970-507-7886 OPEN 7 DAYS A WEEK
WWW.PAGOSAMOUNTAINSPORTS.COM



**Sell Your Business.
Keep The Income.
Live Your Dream.**

The Business.
You built it.
Your net worth is tied up in it.
It's time to get out and move on.

**Now What?
Sell It ...
Live Your Dream!**

San Juan Partners, Inc

Specializing in key employee and family transitions for enterprises with valuations from \$500K to \$25M. National coverage.

Exit Strategies and Business Development
970-507-8693
www.sanjuanpartnersinc.com
A “passthebaton.com” partner

meadow (the trail disappears briefly, look for CDT trail posts) and back into the forest.

4.3 — Begin a steep drop, passing under the Horseshoe Bowl.

4.4 — Continue your steep descent, passing a narrow saddle with easterly views at mile 4.8.

4.8 — You now enter a clear-cut area (heading northeast). Look carefully for a CDT trail post and grown-over doubletrack coming into the trail at a sharp angle on your left.

5.2 — Take this doubletrack down to a jeep road and go right. The road soon bends west and takes you through the ski area and the ski area parking lots leading to the highway.

7.4 — Route arrives at U.S. 160. Turn left onto the highway and return to your car at mile 8.6.

Willow Draw

Class: Intermediate

Mileage: 16 miles

This is a scenic loop from U.S. 160 and U.S. 84 junction. Road conditions range from highway to double-track. From downtown Pagosa, ride east on U.S. 160 to the junction of U.S. 84. Turn right onto U.S. 84, then left onto Mill Creek Road. Go 4 miles. You will cross three cattle guards. Immediately after the third cattle guard, look for a double-track dirt road on your left. If you cross over the bridge at Mill Creek, you have gone too far. Once on the double-track, you will cross Mill Creek, which may need to be forded on foot. Follow this dirt road generally north for the next 6 miles through Willow Draw and Dry Gulch to Fawn Gulch. Pass through two gates, which are usually closed. When you reach Fawn Gulch Road, turn left for a downhill to U.S. 160. Turn left onto U.S. 160. It is 4 miles back to town.

East Fork

Class: Beginner

Mileage: 8 miles

This is an easy route for beginners as it is fairly flat. Road follows the East Fork of the San Juan River through beautiful canyons into the pristine East Fork Valley (private property for 2 miles), before terminating at Silver Falls guard station. Silver Falls can be seen cascading down the mountainside directly behind the guard station. The road is a gravel road from U.S. 160 to the forest boundary (.25 mile). The rest is dirt, which can be very slick when wet. Watch for high water across the road in the springtime.

Piedra Falls

Class: Beginner/Intermediate

Mileage: 7.5-11 miles, depending on starting point

Drive 17.8 miles north on Piedra Road (County Road 600/FS 631). Turn on Middle Fork Road (FS 636) to the left of Sportsman's Supply and Campground. Find parking along Middle Fork Road beyond the private property. From Piedra Road, it is 2 miles to the junction with East Toner Road (FS 637). Ride East Toner Road about 7.5 miles to its end. There is a single track trail that continues to Piedra Falls. The trail to the falls (about a 15-minute hike) may not be suitable for bicycles.

BIKE RAFT KAYAK TUBE

REAL COLORADO ADVENTURE

Whether you're pedaling down a scenic mountain trail or screaming as you splash through Colorado whitewater, our staff and guides will make sure your experience is safe, fun and one you'll never forget!



We also carry everything you need for
DISC GOLF **INNOVA**
DISC GOLF



PAGOSA
OUTSIDE

**Voted Pagosa's Best
River Guide & Rafting Outfitter**

(970) 264-4202
PagosaOutside.com

Book online at PagosaOutside.com!



MICHAEL PIERCE PHOTOGRAPHY

Endurance Events

Runners and bicyclists of all stripes — from the most dedicated competitor to the casual harrier or cruiser — have ample opportunity to test themselves with several races and events scheduled this summer that emphasize fun as much as endurance, and support great causes, to boot. Endurance races throughout Archuleta County are consistently drawing more elite, amateur and casual athletes to the area to train and race at more than 7,000 feet in altitude.

One of the primary drivers for endurance events in the area is GECKO (Giving Every Child Knowledge of the Outdoors), a Pagosa Springs nonprofit that aims to inspire kids to unplug themselves and take to the great outdoors (website: www.joingecko.org). Other annual events are put on to benefit the Archuleta County Victim Assistance Program, which seeks to help survivors of domestic violence and sexual assault (website: www.acvap.org).

Additional events have a tendency to pop up throughout the year, so keep an eye on the local Pagosa Springs SUN newspaper for more information.

Doggy Dash & Dawdle

Slightly outside of the realm of the competitive endurance events GECKO traditionally hosts, the Doggy Dash and Dawdle is a noncompetitive fun run, jog and walk to be held on May 30.

The event features a 3k and 5k, meant to be completed with your furry friends. Prizes are handed out for the best dressed. The event begins and ends in the City Market shopping center.

Turkey Track Trail Run

The XTERRA Turkey Track Trail Run kicks off the season with an awesome, early season trail marathon and half marathon on June 13.

There are plenty of scenic single track, rolling hills and mellow climbs through aspens, ponderosa pines and open forest in this classic mountain trail run. The killer trail system follows the edges of dynamic canyons with incredible vistas and spring blooms. Plus, you'll experience your share of roots, rocks, turkeys and, perhaps, a little bit of mud. This course is the perfect transition from a "road" to a "trail" race and serves as an ideal primer for the area's summer races. Oh, and there's an after party, too.

This race, as with all GECKO running races, is iPod friendly, chip-timed, features awards handmade by local students and artists, swag bags, and includes a free event for kids 10 and under.

To get to the start/finish location, take Piedra Road north from U.S. 160 for about

six miles; stay on the road until the pavement turns to dirt. Continue about 1/4 mile and turn left on Turkey Springs Road. Go two miles on the left, and you're there.

XTERRA Pagosa Springs/ PLOW Swim Challenge

The following day, on June 14, GECKO will host two events. The XTERRA Pagosa Springs is an off-road triathlon consisting of a 750-meter swim, 14.6-mile bike ride and 3-mile trail run set at the base of the San Juan Mountains.

The same day, the organization will host the PLOW — Pagosa Lakes Open Water — Swim Challenge, consisting of half mile and 1-mile swims.

Pagosa Springs 25/50/75

On June 20, GECKO will host the Pagosa Springs 25/50/75, an endurance horse ride with 25-mile, 50-mile and 75-mile courses.

Set on the east side of town, this scenic course traverses track and trail below the majestic South San Juan Mountains. With spectacular views of Pagosa Peak, Nipple Mountain and Square Top, the ride rolls in and out of ponderosa forests and aspen groves along a mixture of ATV trails, Forest Service roads, county roads and single track. The majority of the ride is above 8,000 feet, topping out at 9,500 feet.

Base camp is located on a Forest Service gravel pit area approximately 8 miles east of U.S. 84, along County Road 302 (Mill Creek Road).

Star Spangled Shuffle

Start the Fourth of July with a bang at the Star Spangled Shuffle.

Another of GECKO's fun-oriented events, the Star Spangled Shuffle is a 3k and 5k fun run, walk and jog on July 4.

The Star Spangled Shuffle will start and finish in the Ross Aragon Community Center parking lot. Finish and get your Star Spangled Finisher's medal in time to watch the parade at 10 a.m. All ages and abilities welcome; bring your dogs, strollers and the whole family. Wear red, white and blue — and stars and stripes if you can. Prizes will be awarded for the best dressed.

Pagosa Duathlon

Get dirty at the "du" and help the Archuleta County Victim Assistance Program (which believes "violence" is a dirty word) in the process on July 11.

An off-road racing event, the Pagosa Duathlon features three epic races, all of which are run on single track. The Dirty Sprint is a 3-mile run, 8-mile mountain bike. The Dirty Du is a 6-mile run, 14-mile

mountain bike. For the extreme racers, there's the Double Dirty, a 12-mile run, 28-mile mountain bike.

Not a runner? Not a problem. Find someone who is and enter as a two-member relay team.

For the youngsters, the Dusty Kids Fun Race is a 1-mile run, 2-mile "gravel-growler" dirt road race.

Devil Mountain Ultra 50/50, Demons of Dust 5k/10k/ half marathon

The Devil Mountain 50-mile and 50k ultra on Aug. 22 is "one hell of a run."

This remote and beautiful classic ultra brings runners together for two days in forests of the South San Juan Mountains around Pagosa Springs. It includes 7,500 feet of climbing, 10,000 feet in elevation, a bonfire party at the finish line and a pancake awards breakfast.

For those a little less ultra, the Demons of Dust includes 5k, 10k and half-marathon distances. The course will still feature big climbs, high elevations, mountain vistas and plenty of single track through wooded trails.

Mountain Chile Cha Cha

A 5k, 10k and half-marathon event on Sept. 26.

The Mountain Chile Cha Cha celebrates trail running, combining our incredible in-town trails with the famous Pagosa Springs music and green chile festival (the Patty Aragon Green Chile Classic). Celebrate the season, trail running and getting kids outside on Pagosa's killer downtown trail course. It's beautiful, challenging and remote, and it's all right downtown.

Races will kick off in the morning with a 5k, 10k (with a 700-foot climb in elevation) and half marathon beginning at 8:30 a.m., as well as a kids' run at 7:30 a.m. (which many GECKO runs have). The run takes place entirely off-road, using trails over Reservoir Hill and the Reservoir River Ranch.

Color Run

In the spirit of ColorFest comes the Color Run.

Runners will be much more colorful upon finishing the race's downtown course than when they begin, thanks to color stations set up for the purpose of covering runners with powdered paint.

Registration and event details will be released as ColorFest weekend nears in September and will be available in The Pagosa Springs SUN.

Proceeds benefit the Archuleta County Victim Assistance Program.

Hiking & Horseback Riding

Bright blue sky, a sky as big as the ocean. Wildflowers and their brilliant colors. A new spring cascading down the mountain's jagged rock. A still lake tucked high near a summit.

This is Pagosa Country.

To look upon these sights is breathtaking, and to see these sights ... that's the reason many people come back time and again for the experience.

Leave the roads behind, kiss the asphalt goodbye. The San Juan National Forest is all around you. Pull off the side of the road. Park by a trailhead. Lace up your boots and saddle your horse. Strike out into nature and tread where few have gone.

Accessing the backcountry is easy, whether for a hike or a horseback ride "back in."

For those who want to get out of the car and off the beaten track, backcountry excursions offer visitors an opportunity to experience the sights, sounds and smells of the San Juan National Forest firsthand. Many trails are easily accessible and within relative proximity to downtown Pagosa Springs.

Use your car to reach one of the convenient starting points listed below, then leave it behind to wander trails winding beneath towering pines or along clear mountain streams.

The trails described here cover a variety of terrain and skill levels. U.S. Forest Service trail numbers are in parentheses next to the trail name.

Hiking and riding tips

- Set easy-to-achieve objectives. Unless you are backpacking, plan to return well before dark.
- Stay on the trail. Shortcutting causes erosion and is hazardous to your safety, as well as to the safety of hikers below you.
- Think safety. Carry a map, water, snacks and clothing to keep you warm and dry. Weather conditions change rapidly in the mountains and it may rain or snow at any time. Always travel with a friend and always let someone know where you are going and when you expect to return.
- Pack out your trash. Help keep the forest

clean and pack out trash someone else left behind.

- Share the trails. The trails listed are shared by many visitors, some using horses, and in some areas, bicycles or ATVs. For the safety of all involved, give horse riders the right-of-way by moving well off the trail on the downhill side, when it is safe to do so. To avoid startling the horses, say "hello" so they know you are a person, not a predator.
- Trail signs are usually found at trailheads and major junctions of maintained trails. Take a moment to read the information posted at trailheads. Not all junctions or cross-country routes are signed.
- A Pagosa Country map is available to direct you to the various trailheads. It is also a good idea to pick up a national forest map that clearly shows all access roads, trails and special area boundaries. Maps and current information about trail conditions are available at the Visitor Center, located at 402 San Juan Street, and the Pagosa Ranger District office at U.S. 160 and Second Street.

#1 Fourmile Falls (569)

Length: 7.6 miles | Difficulty: Moderate

From U.S. 160, turn north onto Lewis Street and take an immediate left onto Fifth Street. Stay right on Fourmile Road (County Road 400 — this becomes Forest Road 645). Drive north 7 miles from Pagosa Springs. Turn right at the junction, then travel 4 more miles to the trailhead. The trail follows Fourmile Creek with Eagle Mountain to the east. The trail is bordered by stands of aspen and spruce. At mile 3 you will reach the waterfall, which drops 300 feet from the cliff above.

#4 Opal Lake (564)

Length: 1 mile | Difficulty: Easy/Moderate

Drive south on U.S. 84 from Pagosa Springs approximately 8 miles to Blanco Basin Road (CR 326). After driving 10 miles, turn right across the Blanco River Bridge. Follow the Castle Creek Road (CR 660) to the signed junction for the Opal Lake Trailhead. Turn right and drive a short distance to the trailhead on the right. The trail to Opal Lake is 1 mile and takes about 45 minutes to hike. A portion of the trail is steep before it traverses an open meadow to the lake. The lake is bordered by wooded hillsides and a sheer mountain face. Minerals deposited at the inlet give the lake its milky color.

#2 Piedra Falls (671)

Length: .5 miles | Difficulty: Easy

Drive north on Piedra Road (CR 600) about 17 miles to the junction at Sportsman's Supply. Leave the Piedra Road and continue on the Middle Fork Road (Forest Road 636) for 2 miles. Take the first road to the right, East Toner Road (FR 637), and follow it to the end. Do not attempt to travel this road in wet weather. Walk up the river to a head gate, where the trail begins. The falls are impressive, thundering off a cliff into a V-shaped canyon of huge boulders. The hike takes about 15 to 30 minutes each way.

#5 Williams Creek (587)

Length: 10.1 miles | Difficulty: Easy/Moderate

Drive north on Piedra Road (CR 600) about 22 miles. Turn right on Williams Creek Road (FR 640) and go past Williams Creek Reservoir and Cimarrona Campground, continuing on to the trailhead at the end of the road. The trail follows Williams Creek northward into the Weminuche Wilderness. The old Spanish name for Williams Creek was Huerto — garden-like. The first few miles of Williams Creek trail give the impression of a gigantic walled garden. Across the creek to the right is a group of peaks eroded from volcanic rock. Set your own destination — it continues on to the Continental Divide.

#3 Treasure Falls (563)

Length: .5 miles | Difficulty: Easy

Travel 14 miles northeast on U.S. 160 to the base of Wolf Creek Pass. You will see a parking lot on your right. A 1/4-mile interpretive trail begins near the restroom and continues to the bridge at the base of the falls. While standing in the refreshing spray on the bridge, the falls rush hundreds of feet down the cliff toward you. During winter, the frozen falls become a beautiful, sapphire ice sculpture.

#6 Turkey Creek Trail (580)

Length: 5.2 miles | Difficulty: Easy/Moderate

Drive 7.3 miles northeast of Pagosa Springs on U.S. 160 to Jackson Mountain Road on the left. Follow it for 4 miles to the end of the road. This trail is the longest in this section of the Weminuche Wilderness. It is 20 miles from the trailhead through breathtaking scenery to the Continental Divide. Choose your own destination here. The 5-mile hike will take you to the first creek crossing.



#7 Piedra River Trail (596)

Length: 11.2 miles | Difficulty: Easy/Moderate

The upper terminus of the trail begins on the Piedra Road (CR 600), about 16 miles north of Pagosa Springs. After crossing the Piedra River the trailhead parking lot is on the left. The trail starts on the canyon rim and then descends to the river. Sheer cliffs rise on both sides for over several hundred feet. This is an easy trail if you only go the 3.5 miles to the footbridge. For a longer hike, follow the river for another 8.5 miles. The trail passes several box canyons to end at the bridge on the First Fork of the Piedra Road. Confirm that First Fork Road is open and shuttle a vehicle to the First Fork Bridge for the longer hike.

#8 Continental Divide Trail North (813)

Length: Depends | Difficulty: Easy/Difficult

Turn left on the dirt road just past the Continental Divide marker at the summit of Wolf Creek Pass. Drive 1.5 miles to the Lobo Overlook parking area and microwave tower site. The trail begins behind the microwave tower and follows the Continental Divide, which is the backbone of the continent and the dividing line for eastern and western watersheds. From the trailhead, you can embark on an easy day hike or begin an extended backcountry journey. Hiking options along the Continental Divide trail seem limitless.

#9 Anderson Trail (579)

Length: 9.3 miles | Difficulty: Moderate/Difficult

See Fourmile Falls Trail for directions. This trail begins at the Fourmile Trailhead, to the left of the Fourmile Trail. This trail climbs steadily for about 4 miles to skirt the east side of Pagosa Peak. There is a 2,600' ascent. The summit of the peak is 12,640 feet. The trail continues on to Fourmile Lake. It is about 2 miles to the junction with the Fourmile Trail. From the junction, it is 6 miles back to the trailhead and very steep in some areas. Snow will linger on this trail into early summer. Check conditions before you go.

At Altitude

The hikes described here begin at altitudes above 8,000 feet and several top out at 12,000 feet. Each hike is classified as "easy" to "difficult." Only those in good physical condition should attempt the difficult hikes. Remember, when you go downhill you will have to climb back up when you return.

#11 Cimarrona Trail (586)

Length: 8.5 miles | Difficulty: Moderate/Difficult

Drive north on Piedra Road (CR 600) to Williams Lake Road. The trail begins on the left side of Williams Lake Road just beyond the entrance of Cimarrona Campground. The first 2 miles of trail are moderately easy, wandering through conifer and aspen stands. Then, many switchbacks start a steep ascent. Choose your destination — the trail continues on to the Continental Divide Trail at Squaw Pass.

#12 Continental Divide, Alberta Peak (813)

Length: 2.5 miles | Difficulty: Moderate/Difficult

Travel east on U.S. 160 22.6 miles to the summit of Wolf Creek Pass. The trail begins on the south side of the road, just east of the Continental Divide information kiosk. A trail travels south and climbs to the west of Wolf Creek Ski Area. It then leads to rocky ridges on the west side of Alberta Peak. The trail to the top of the peak (11,870 feet) is not marked, although a 15- to 20-minute scramble will take you to the top. There are many beautiful vistas along the ridge.

#13 West Fork or Rainbow Trail (561)

Length: 11.6 miles | Difficulty: Moderate

Travel to this trailhead from Pagosa Springs on U.S. 160. Drive northeast for 15 miles, then turn left on the West Fork Road (FR 648). Travel 3 miles to the trailhead. The first portion of this trail passes through private property. Hiking 3 miles will take you to the West Fork of the San Juan River, and 1/4 mile further is Beaver Creek. Either are pleasant day hikes. The trail continues on to the Continental Divide.

#14 Ice Cave Ridge Trail

Length: .5 miles | Difficulty: Easy

Drive to the Piedra River Trail (596) parking area to access this trail. From the parking area, start on the Piedra River Trail for several hundred yards, then follow the old road bed to the right. This is an easy, short trail up Ice Cave Ridge. The fissures on the side of the ridge contain snow deposited through the winter and hidden from the sun. After melting and compressing, the ice remains in the fissures as late as the end of June. From the ridge at the top, you have a good view of the Piedra Valley and other ridges. Use caution when viewing the ice fissures. Watch your footing, keep children near you and dogs leashed.

#15 Treasure Mountain Trail (565)

Length: 8.1 miles | Difficulty: Moderate/Difficult

A spectacular trail to Windy Pass starts from the East Fork Road. Drive 8 miles northeast on U.S. 160, turn right on the East Fork Road and travel approximately 7 miles to the trailhead. A small sign on the left side of the road marks the trailhead. After approximately 3 miles, the Windy Pass Trail from the southwest intersects this trail in a large scenic park. Windy Pass is about 3/4 of a mile to the west of this junction. You can return the way you came up, or go down to U.S. 160 (if you left a car there). You could go to the top of Windy Pass from U.S. 160, but it isn't as scenic.

#16 Little Blanco Trail (572)

Length: 8.3 miles | Difficulty: Difficult

Travel south on U.S. 84 for approximately 1/4 mile and turn left on Mill Creek Road (CR 302). Drive for approximately 15 miles and bear right on the Nipple Mountain Road (FR 665). Follow it nearly to the end. You will see a trailhead sign on the left. The first 2 miles of the Little Blanco Trail are steep and winding. You will travel through aspen stands and pine forest to a narrow ridge with a sweeping view to the west. Follow the trail to the junction of the Quartz Lake Trail. The trail continues to the left for another mile to Quartz Lake — a relatively small, but pristine lake. Snow will linger on this trail into early summer. Check conditions before you go.



Lake Capote Recreation Area

No state fishing permit required!

- Lake stocked with Rainbow and Brown Trout, Largemouth Bass and Channel Catfish
- 10 RV sites in the cool pines (30 amp & water)
- 30 spacious tent sites and shower facility
- Open April thru October, schedule may vary, please call or visit our website for current updates
- Located 15 miles southwest of Pagosa Springs at the corner of Hwy 160 and Hwy 151
- Fishing • Camping/RVs
- Concessions • Fishing Supplies



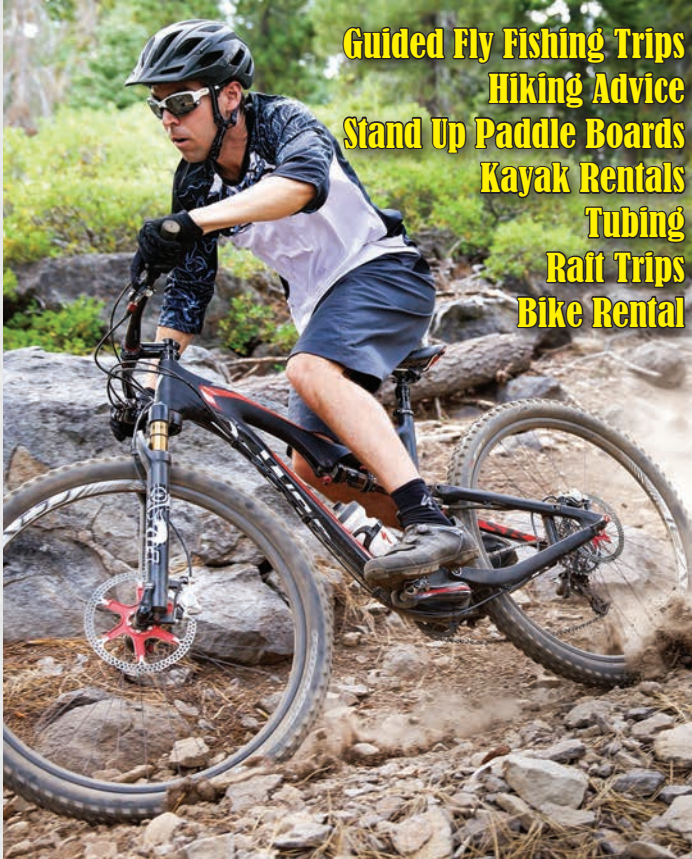
www.lakecapote.com

970-883-2273

email for more information: capote_lake@southernute-nsn.gov

398 Hwy 151, Pagosa Springs CO 81147

Work Less Play More



Guided Fly Fishing Trips
Hiking Advice
Stand Up Paddle Boards
Kayak Rentals
Tubing
Raft Trips
Bike Rental

We'll outfit you for all your **ADVENTURES**


Free Expert Advice @

Ski & Bow Rack

Fly fishing • Spin Fishing
Camping • Hiking • Maps
Archery with Indoor Archery Range

Located at the East End of Town
970-264-2370

DISCOVER THE SAN JUANS!



All Around Trail Horses would like to invite you to come be a part of our family owned business since 1978.

See the breathtaking views of the San Juan and Weminuche Mountains from the back of a horse. You'll be riding healthy, reliable, family raised horses.

We also offer overnight to monthly boarding: self care and full care.

Hunters ask us about season lease options.

Don't forget your camera!

30 Minute to All Day Guided Trail Rides
Sunset Rides
Cowboy Cookout • Wagon Rides
Lil' Buckaroos Pony Rides

To start your own Colorado adventure,
Call (970) 731-7742

We also offer hay and feed sales.

DIAMOND
HITCH STABLES



HAPPY HORSES • HAPPY PEOPLE • HAPPY TRAILS

(970) 731-7742

(520) 861-7669 • (520)870-7669

WWW.DIAMONDHITCHSTABLES.COM

2404 CR 600 N. PIEDRA RD.
PAGOSA SPRINGS, CO 81147



Self-Guided Vehicle Tours

Sometimes, there is no destination, and that provides the freedom to truly appreciate the beauty, the history and the culture of Pagosa Country. Sure, you can stand outside on a main street and gaze at the peaks of the San Juan Mountains that surround you, listening to the San Juan River as it rolls by. And if that's all you choose to do, you've done well.

Perhaps, however, your interest was piqued. "What else is out there? What views, what wonders, lie just behind the mountain?" You don't have to be a member of the explorer's club to find out.

Much of this incredible natural wonder can be observed from the comfort of a conventional vehicle. However, one must be warned: Just because the car may be comfortable does not mean the driving conditions are always easy. Before taking a drive of high altitude discovery, know that high-mountain

driving offers hazards as well as unforgettable views; weather conditions are liable to change in the blink of an eye. While most of the roads recommended for the tours listed here are all-weather gravel roads, conditions can vary. Some roads require four-wheel drive vehicles; many will test your driving skills and courage.

Go prepared. A forest service map, available at the Pagosa Springs Visitor Center, is a benefit. Excellent scenic vantage areas are located along all routes. Many of the trips are in remote areas with little traffic, so plan accordingly. Water, blankets, a GPS system (or a map and compass for those who prefer to remain old school), a full sack of snacks and leaving an itinerary with someone else is highly recommended.

Please use the pullout recreation map as a guide. Check road conditions and check for closures before heading out;

call the Pagosa Ranger District at (970) 264-2268.

Motor Vehicle Use Map

The San Juan National Forest provides a Motor Vehicle Use Map that identifies all roads and trails that are open to motorized travel on the Pagosa Ranger District. The map is the legal document used to enforce travel rules on the Pagosa Ranger District. It does not identify non-motorized recreational routes.

The Motor Vehicle Use Map for the Pagosa Ranger District is available online at: http://www.fs.usda.gov/Internet/FSE_DOCUMENTS/stelprd3814672.pdf. Hard copies are available at San Juan Public Lands offices in southwestern Colorado free of charge. For more information, please contact the Pagosa Ranger District at (970) 264-2268.

East Fork of the San Juan River

10 miles to turnoff



This route is suitable for high clearance vehicles as far as Silver Falls, about eight miles from U.S. 160. From town, start by traveling 10 miles northeast on U.S. 160. Take a right at the gravel road signed, "Forest Service Access Road East Fork of the San Juan." The route goes through the East Fork Canyon and passes some dramatic "beehive" rock formations on the left. The canyon opens up into a privately-owned mountain valley, but through which public access is permitted. At the upper end of this valley, there is a fork — stay left toward Elwood Pass, if you are ready for an adventure and have an ATV, dirt bike or a four-wheel drive vehicle with high clearance and a short wheel base. This route will take you past the historic Joe Mann Cabin, the old Black Diamond Mine, over the Continental Divide and to the old mining town of Summitville. From there, one may return by (1) the same route, (2) go down Park Creek to U.S. 160 and back to Pagosa over Wolf Creek Pass, or (3) proceed to Chama. Please note that the road over Elwood Pass is often impassable in early summer and during heavy rains due to multiple river crossings and extremely slick road surfaces. Additionally, because the road is challenging even when dry, only experienced drivers should attempt its passage.

Plumtaw – Piedra Loop

35-mile round trip



From U.S. 160, turn north at the corner of Lewis Street near Subway, then an immediate left on Fifth Street, which becomes Fourmile Road. Follow Fourmile Road (CR 400) about 8 miles, then take the left fork and follow the Plumtaw Road. It is substantially higher in elevation than most other back roads in the county and affords spectacular vistas and autumn colors. It is also the summer home for many deer and elk. Keep an eye peeled for grouse and turkey. When you descend to Piedra Road (CR 600), you can continue your trip in two directions. If you turn right, you will head toward Williams Creek Road and Williams Creek Reservoir, a scenic high mountain reservoir with a reputation for good fishing, hiking and camping. On your way, where Piedra Road crosses the Piedra River, take a little hike (half-hour or longer) down the Piedra Gorge past caverns of maidenhair ferns and mini waterfalls. If you turn left, you will head back toward Pagosa. These gravel roads are suitable for conventional vehicles and this is a great route for viewing fall foliage.

Blanco Basin

8.5 miles to turnoff



This is one of the most scenic drives in the state when fall colors are bright. The route is south on U.S. 84 for 8 miles to the Blanco Basin turn-off (CR 326). Follow the road to the head of the basin and to magnificent views of the Continental Divide, Square Top Mountain and Oil Mountain. For a spectacular side trip, turn right onto Castle Creek Road, cross the Rio Blanco and proceed to the end of the road at Fish Creek, approximately 6 miles. The last 2.5 miles of the road to Fish Creek are very slick when wet.

Mill Creek – Nipple Mountain Road

0.7 miles to turnoff, 32 miles round trip



This route is suitable for all vehicles to the vicinity of Little Blanco Trailhead. Four-wheel drive vehicles are required beyond that point. Turn onto Mill Creek Road just north of the County Fairgrounds from U.S. 84. At approximately 7 miles, take the right fork and proceed about 9 miles east to the Little Blanco Trailhead. At this time, the road is closed less than a mile past the Little Blanco Trailhead, due to a washout that makes it impassible. The trip will provide a vast panorama of the upper San Juan Valley. Return by the same route.



Pagosa Junction

45-50 miles round trip



Go south on 8th Street out of Pagosa Springs, turning right on Apache Street, which becomes Trujillo Road (CR 500), through the early-day settlements of Juanita and Trujillo. See historic Pagosa Junction. From there, the route goes up Cat Creek Gap (CR 700) past the now-deserted Talian Mine and the Lone Tree Catholic Church, a landmark. Return to Pagosa Springs on U.S. 160, the Navajo Trail, stopping to view the historical Pfeiffer Memorial marker, the site of a duel between Indian tribes for the ownership of the famed Pagosa Hot Springs. Continuing on CR 500 will take you to Navajo Lake and Navajo State Park. Return to Pagosa Springs via Colo. 151, past Chimney Rock National Monument and U.S. 160. Roads are all suitable for conventional vehicles.

Radio Transmitter – Continental Divide

22 miles to turnoff



Suitable for conventional vehicles and as close to the top of the world as you can get by vehicle in this area. Turn north off U.S. 160 at the summit of Wolf Creek Pass, follow the road up to the transmitter site. A spectacular vantage point and a picnic area are provided at the topographical crest of the mountain.

Platoro – Cumbres Pass – Chama

18 miles to Silver Falls, 10 miles to Platoro



The trip to Platoro can begin as described in the “East Fork of the San Juan River” description, turning south after crossing Elwood Pass, a trip that requires a four-wheel drive vehicle, preferably with high clearance and short wheelbase. Another route to Platoro is to proceed northeast from Pagosa Springs on U.S. 160, cross Wolf Creek Pass to Park Creek Road (approximately 5-1/2 miles from the summit). Turn south on Park Creek Road and proceed to Elwood Pass and south to Platoro. Enjoy some excellent fishing on the Conejos River, which parallels your route south of Platoro. At times the route between Platoro and Highway 17 can be very rough. Call Conejos Peak Ranger District of the Rio Grande National Forest at (719) 274-8971 for current conditions. Upon reaching Colo. 17, turn right and cross Cumbres Pass. You will follow the route of the Cumbres & Toltec narrow gauge railroad to Chama, N.M. From there, it is only 48 miles back to Pagosa Springs via U.S. 84. This is an exceptional route for observing the fall foliage. The mileages for this trip do not indicate that the full route may take all day. Except for the portion of the route crossing Elwood Pass and, at times, the route south of Platoro, roads are suitable for conventional vehicles.

Be Safe

Many of the trips listed here are in remote areas with little traffic – plan accordingly. Water, blankets, a GPS system (or a map, coordinates and compass for those who prefer to keep old school), a full sack of snacks and leaving an itinerary with someone is highly recommended.

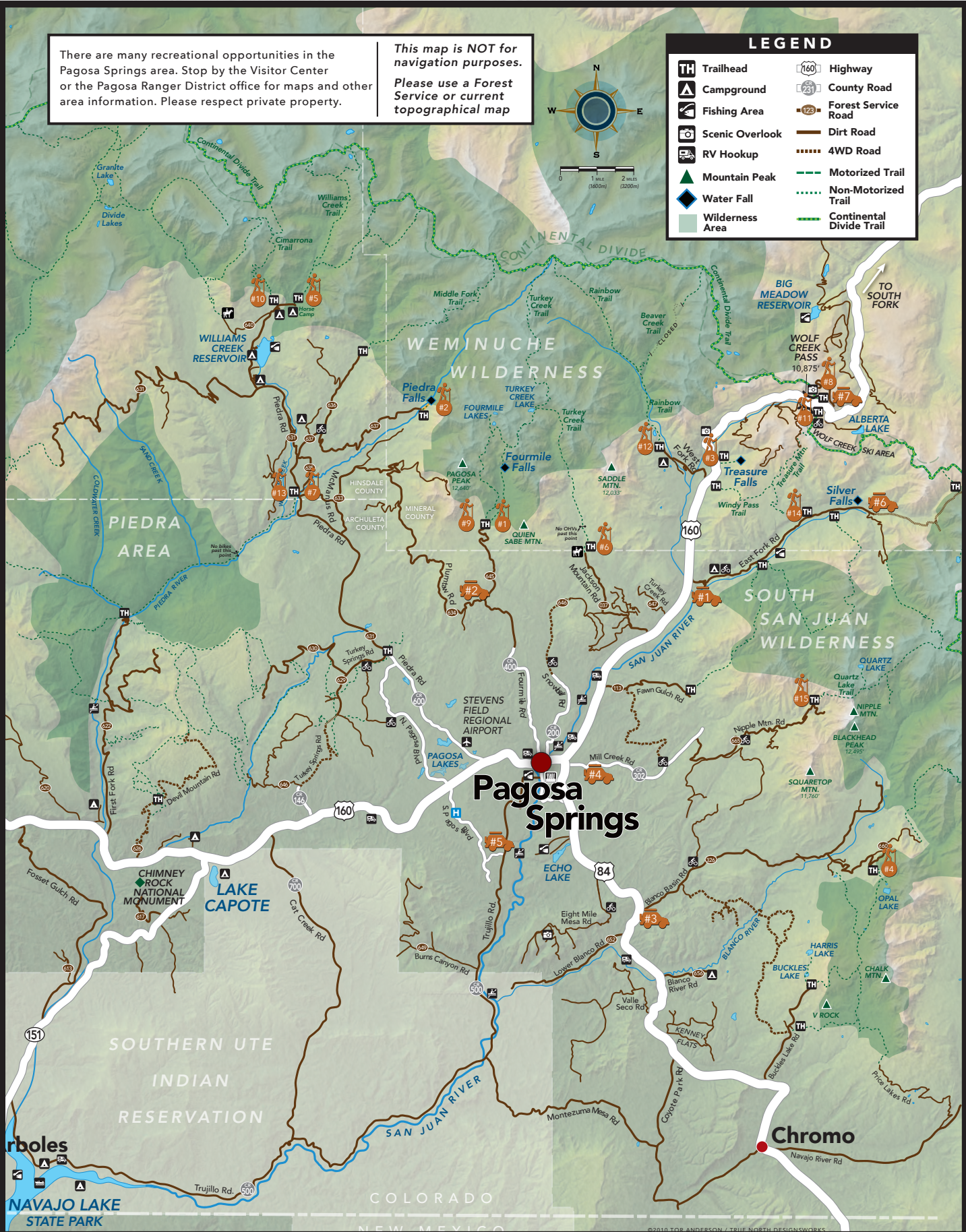
Please use the pullout recreation map as a guide. Check road conditions and check for closures before heading out; call the Pagosa Ranger District at (970) 264-2268.

There are many recreational opportunities in the Pagosa Springs area. Stop by the Visitor Center or the Pagosa Ranger District office for maps and other area information. Please respect private property.

This map is NOT for navigation purposes. Please use a Forest Service or current topographical map

LEGEND

Trailhead	Highway
Campground	County Road
Fishing Area	Forest Service Road
Scenic Overlook	Dirt Road
RV Hookup	4WD Road
Mountain Peak	Motorized Trail
Water Fall	Non-Motorized Trail
Wilderness Area	Continental Divide Trail





Every story.
 Every photo.
 Every ad.

The e-edition is a digital replica of the award-winning Pagosa Springs SUN. Each e-edition includes every photograph, story and in-paper advertisement. There's no need to download software, simply visit PagosaSun.com/eedition to subscribe to The Pagosa Springs SUN today. If you're already a print subscriber your anytime access is included with your subscription!


 The Pagosa Springs **SUN**
 To subscribe to anytime digital access go to PagosaSun.com/eedition



Waterfalls, Canyons & Rapids

ELISE SONIAT/SOURCE OF LIGHT IMAGERY

Past noon on a clear winter day, cup your hand full of snow and hold it to the sun.

If you are patient, you will see the snow begin to melt and start dripping, drop by drop, through your fingertips.

Now, imagine this is what happens to all the snow capping the mountains surrounding Pagosa Springs. As the seasons change, and the rugged land begins once more to be warm, the water, at first as a drip, begins to roll from the mountain peaks. Before long, the drip turns into a rush, and the mountainsides are filled with waterfalls, streams and rivers.

Many water wonders await the hiker and backcountry mountain runner, horse-back rider and biker. Find one of the area's waterfalls and take time to sit and enjoy the calming and beautiful spectacle.

Treasure Falls

Treasure Falls is named for Treasure Mountain, an area rich in folklore and stories of a large buried treasure. Most accounts suggest that a treasure chest full of gold was buried in the area after a group of Frenchmen were "waylaid" by either Spanish explorers or Native Americans. Whatever the circumstances, Treasure Falls offers visitors a breathtaking fortune in scenery.

To get there, travel east on U.S. 160, approximately 15 miles from the San Juan

River bridge at the east end of Pagosa Springs. As you approach the base of Wolf Creek Pass, turn right into a large parking area, with a well-maintained interpretive trail leading to the base of the falls.

While the falls and accompanying trail are visible from the highway, the appropriate footpath begins to the left of the stream. Many visitors photograph the falls and surrounding vistas from the parking area and nearby Overlook Bridge at the base of the falls.

Silver Falls

Day travelers can easily view or visit Silver Falls near the old historic Silver Falls Forest Service Guard Station. Following a scenic drive on a maintained gravel road into the backcountry, a trail to the falls is short, but fairly steep.

To get there, travel east on U.S. 160, approximately 10 miles from the San Juan River bridge at the east end of Pagosa Springs. Just after crossing the West Fork of the San Juan River, turn right (east) on East Fork Road (FR #667) leading to the East Fork River and campground. Follow the road and river approximately 8 miles where, on the north side (left), you'll see the falls, an old guard station and primitive parking area beyond.

A word of caution — in early spring, there

are two vehicle stream crossings that are often hazardous during high water. Also, the last 2 miles of road crosses private land where visitors must respect private property rights and remain in the roadway.

To reach the base of the falls, follow the footpath through a gate and hike about an eighth of a mile.

Elwood Creek Cascades

The route to Elwood Pass and the Elwood Creek Cascades turns to a four-wheel-drive road best suited to high-clearance vehicles with a short wheelbase. Late summer or early autumn, when the aspens are shimmering gold, may be the ideal time to negotiate this rather precarious course. Because travelers must ford the East Fork of the San Juan River near where it begins at the confluence of Elwood and Crater creeks, spring high-water season is not the time to go.

To view these cascades, proceed up the East Fork Road as you would to Silver Falls. About a mile past the old guard station and parking area, East Fork Road branches left from Quartz Meadow Road to the right. From there on, this narrow and primitive course offers many steep grades and seemingly bottomless mud holes. Beyond the river crossing, the road climbs abruptly out of the canyon. From high on the mountainside, Elwood Cascades is visible.

Another word of caution — because the road to Elwood Pass is challenging even when dry, only experienced drivers should attempt its passage.

Fourmile Falls

The first of two spectacular falls is a tall “bridal veil” fall on aptly-named Fall Creek, but viewing its splendor requires a 3-mile hike (one way) into the Weminuche Wilderness north of Pagosa Springs. A bit further along Fourmile Trail (on the right), the more voluminous Fourmile Falls tumbles hundreds of feet over a sheer precipice of dark volcanic rock.

The route to these popular summertime destinations begins in town at U.S. 160 and Lewis Street. Turn north on Lewis, then an immediate left on Fifth Street, which becomes Fourmile Road. Follow Fourmile Road (CR 400/FR 645) roughly 13 miles to the trailhead at road’s end. Keep in mind, with Fourmile Falls being one of the more popular points of interest in the Pagosa Ranger District, the trail in can be quite crowded on pleasant summer days.

Piedra Falls

Piedra Falls is one of the most popular in the Pagosa Ranger District of the San Juan National Forest. Located at the end of a gentle, quarter-mile-long trail, where the East Fork of the Piedra River meets the Weminuche Wilderness boundary, it cascades over two large steps among sheer volcanic cliffs.

To reach Piedra Falls, drive 2 miles west of downtown Pagosa Springs on U.S. 160 to Piedra Road (CR 600). Turn right and proceed beyond a cattle guard (at approximately 6 miles) where the road turns to gravel and becomes FR 631. Travel roughly 11.8

miles more, to the Middle Fork Road (FR 636). Veer right from FR 631 onto FR 636 (left side of a country store, campground and cabins). Continue on FR 636 approximately 2 miles, then turn right on East Toner Road (FR 637). Follow East Toner Road about 8 miles, where it ends at a primitive parking area near an irrigation diversion. Park there and follow a footpath upstream to the base of the falls.

Another word of caution — East Toner Road is not graveled and, during inclement weather, can be slick in several areas.

Safety and Precautions

Backcountry travelers should always prepare for unforeseen emergencies before venturing far past civilization. Even relatively minor injuries in a remote area can turn serious, particularly if the victim faces spending a night (or more) in the woods. Sliding off road or getting stuck will almost certainly result in very expensive assistance.

Before setting out, hikers and motorists should review maps and weather reports, determine intended routes and travel times, and inform at least two close friends or family members of their planned destination and when they expect to return. Wilderness trail users should register their entry and departure times at all Forest Service trailheads.

Adventurers ought never travel alone, should dress appropriately for current and forecast conditions, should carry a first aid kit and know how to use it. If serious injury does occur, tend to the victim’s immediate needs, then get to a landline or within cell phone range and dial 911. For less serious matters where help is still required, call the Archuleta County Dispatch at (970) 731-2160.

www.huntatkeyahgrande.com Pagosa Springs Colorado
KEYAH GRANDE
Trophy Bull Elk
 3-Day Guided Hunts
 Group Rates Available
 The Keyah Grande hunting reserve encompasses approximately 2,000 acres of untouched natural habitat for Elk, Fallow Deer and Bison. In addition, Mountain Lion, Merriam Turkey, Mule Deer, are also available during state posted seasons.
CALL NOW! 970-731-2158

ROCKY MOUNTAIN
WILDLIFE PARK
 and
WESTERN WILDLIFE ART GALLERY & GIFT SHOP
 © The Pagosa Springs SUN
Experience our wildlife park
featuring native animals in their natural habitat!
 Summer hours May 15-October 31
Open daily 9 a.m.-6 p.m.
Feeding time 4 p.m.
 Winter hours November 1-May 14
 Open daily 11 a.m.-4 p.m.
 Feeding time 2 p.m.
 Adults \$7 • Kids \$5
 See elk, mountain lion, fox, bobcat, porcupine, wolves & coyotes, grizzly, etc.
 rmwildlifepark.org
Horseback Trail Rides
 1/2 hour • 1 hour • 2 hours
 1/2 day • full day
 all day includes lunch
 children must be at least 6 years old
 Hunting and fishing trips arranged with Lobo Outfitters. License #147.
 Lobo Outfitters is an equal opportunity service provider operating under special use permit on the San Juan and Rio Grande National Forests.
 lobooutfitters.com
5 miles south of Pagosa Springs on Highway 84 • 970-264-5546
 4821 A Hwy. 84 • Pagosa Springs, Colorado 81147



MARK MEIER

Wildlife

If you've brought your camera and are inclined to trek through the extensive wilderness that composes the greater portion of Pagosa Country, be prepared for the chance to snap the shot of a lifetime.

In a region that ranges from 6,000 to 13,000 feet in elevation, the 1.8 million acre San Juan National Forest not only hosts a complex diversity of climate zones, ecological niches and micro-environments, but also contains a vast array of wildlife that call some or all of the habitats home. As the country climbs in elevation from the south and east to the mountains north and west, that diversity becomes apparent as high desert plateau gently transitions into alpine forest, then dramatically ascends beyond the tree line to alpine tundra. While many species of wildlife prefer to inhabit a specific ecological zone, others travel throughout Pagosa Country, seeking resources and habitat wherever they can find them.

Coyotes, various foxes, cougars and black bears may roam the region at almost any elevation and are a common site (and sometimes a nuisance) for residents and visitors alike. A special but not uncommon sight is the symbol of our country — the American Bald Eagle — soaring majestically above meadows, lakes or rivers at all elevations. Sighting a mating pair in the skies above is not at all unusual, but snapping a photo of one of these birds perched atop a ponderosa pine is a rare treat.

In the lower reaches, short-horned lizards, eastern fence lizards, western rattlesnakes and ringtail cats share sandy sage flats, arid rocky slopes, deep canyons and sandstone mesas with jackrabbits, prairie dogs, elk and mule deer. Piñon jays, turkey vultures, red-tailed hawks and golden eagles commonly grace the sun-drenched skies above the high desert plateau.

In the high country, observers may see Rocky Mountain goats, bighorn sheep, snowshoe hares, ptarmigan or a rare Canada lynx.

Although normally a denizen of high country meadows, willow flats, forests and lakes north of Pagosa Springs, it is not unusual for the Shiras moose to be seen at most elevations. The largest member of the deer family, these lone individuals occasionally wander the streets and outskirts of town.

While the encroachment of civilization on some of the region's wilderness has decreased the numbers of several species in the area, foxes and coyotes, mule deer, bears, magpies, crows and ravens, golden and bald eagles, wild turkeys and vultures are more numerous than in years past. While mountain lions are normally solitary and secretive, reported sightings have become frequent, particularly between the hours of 10 p.m. and 4 a.m. Visitors and residents should be cautioned not to feed local wildlife, especially as prey species can attract lions into residential areas.

In the spring and early summer, infrequent hikers and wildlife watchers will invariably stumble upon a newborn fawn or elk calf. Baby birds, rabbits, foxes and squirrels may appear quite approachable, yet mother is almost certainly nearby. As long as a potential predator lurks about, she'll not return to feed or coddle her young. Therefore, it is always best to back away and leave little ones as they're found. Survival in the wild is challenging enough without avoidable human interference.

In a bountiful area as rich and diverse as Pagosa Country, vigilant observers will enjoy an array of wildlife matched by few places on earth. The adventurous visitor traveling the canyons, mesas and forests early or late, moving in silence and employing a pair of good field glasses, is almost guaranteed to be rewarded with the sight of wildlife in their natural habitat — and the experience of a lifetime. For more information about the best hiking trails for wildlife watching in the San Juan National Forest and surrounding wilderness areas, visit the U.S. Forest Service website at www.fs.usda.gov/san-juan/ or stop by the Pagosa ranger station located at 180 Pagosa St.



MICHAEL PIERCE PHOTOGRAPHY

Big Game Hunting

The public lands and forests surrounding Pagosa Springs provide exceptional big game habitat, and licensed sportsmen and women enjoy some of the finest hunting in North America while visiting Pagosa Springs.

The adjoining San Juan and Rio Grande national forests, together comprising nearly 4 million acres of varied elevation and diverse terrain, are home to black bears, cougars and bighorn sheep, as well as considerable herds of mule deer and elk that migrate seasonally between winter and summer ranges. Though far fewer in number, Shiras moose may also be seen grazing in the high country.

Access to the remarkable hunting grounds surrounding Pagosa is gained via a network of forest service and Bureau of Land Management roads. If hunters prefer to trek into the forest by foot or on horseback, they may use the many foot and horseback trails, which offer passage into vehicle-restricted regions such as the rugged and remote Piedra Area and Weminuche and South San Juan Wilderness areas. Designated wilderness areas are closed to all forms of mechanized travel (including bicycles, game carts and wheelchairs) at all times. Hunters should call the Pagosa Ranger District at (970) 264-2268 for travel policy information and travel details including posted road closures and other travel restrictions that may affect specific hunting units. Information related to other activities that might coincide with big game seasons — such as domestic livestock grazing, prescribed burns and special recreational events — is also available.

Through direction from the Colorado Parks and Wildlife Commission, Colorado Parks and Wildlife governs bag limits, hunting regulations, season dates and licensing for big and small game hunts. Though subject to yearly changes, the first of the 2015 big game seasons, archery deer and elk, begins Aug. 29. The final limited deer and elk rifle season will end Nov. 15.

Obtaining a license to hunt big game in Colorado may require participation in a drawing. Deer licenses can only be obtained through a lottery. Other limited license species include Rocky

Mountain Bighorn Sheep, mountain goat, pronghorn, moose and black bear. For elk, hunters must enter and be drawn from a lottery for licenses to hunt in the first and fourth seasons, and for all seasons in other specified units. The deadline for entering select season draws is always the first Tuesday in April. Hunters can enter these drawings online at www.cpw.state.co.us or by filling out a paper application found in the Colorado Big Game Brochure available at all license agents.

Over-the-counter licenses for elk are available in most units in the state for the second and third rifle seasons and archery season. Colorado is the only state in the nation that sells over-the-counter elk licenses.

In addition, leftover licenses go on sale Aug. 4, and can be purchased at licensed dealer locations, CPW offices, and through the CPW website.

A mandatory 25-cent Search and Rescue surcharge is added to the cost of all Colorado hunting and fishing licenses. To improve wildlife habitat and wildlife education, a 75-cent Public Education Advisory Council surcharge and a \$10 Habitat Stamp fee are also added to all license costs. The Habitat Stamp fee is added only to one license purchased by an individual in a given year.

Documentation proving completion of a hunter education course is mandatory for all hunters born Jan. 1, 1949, or after who wish to pursue any game species in Colorado. Licenses will not be granted without hunter education verification. Check the CPW website for information about hunter safety classes.

For complete information on hunting seasons, pick up one of the Colorado hunting brochures at any local sports store. You can also go to the CPW website: www.cpw.state.co.us.

For more information regarding hunting opportunities unique to Pagosa Country, stop by the U.S. Forest Service Pagosa Ranger District office, located at 180 Pagosa St. (U.S. 160 on the east side of town); or call the Durango Colorado Parks and Wildlife office at (970) 247-0855.



DON LONG

Golfing

Prepare yourself for an unparalleled golfing experience.

Imagine spending a half day skiing or snowboarding up on the mountain, enjoying the late spring snow conditions, and then coming back down for a nice relaxing game of golf in the afternoon. With the amount of snow Wolf Creek Ski Area gets, this scenario isn't uncommon, and like the ski area, the Pagosa Springs Golf Course is famous for its relaxed, family-friendly atmosphere.

Started in the 1970s, the Johnny Bulla-designed course began with just nine holes, but expanded over the next 15 years, coming into its own as a 27-hole resort-style course by the late 1980s. Yet, as the course grew into a resort-class facility, it managed to retain all of the small-town charm that infuses Pagosa Country.

Likewise, with 360 degrees of spectacular mountain views, the Pagosa Springs Golf Club provides scenery that very few courses in the U.S. can offer.

Yet, if it were merely the view of close-by mountain ranges and forests, as well as the overall pastoral beauty, the course would not enjoy the reputation and popularity it has as one of the most enjoyable in the southwest. Combining the challenges of an Alpine course along with professionally designed

fairways and greens, the Pagosa Springs Golf Club provides even the most jaded golfer an experience that is sure to be unforgettable.

More than that, the small-town, family-friendly ambience that the Pagosa Springs Golf Club boasts is decidedly the result of the personal and attentive service provided by everyone from the caddies to the instructors to the employees in the clubhouse. While Pagosa Springs has long enjoyed a reputation for its wholesome, friendly atmosphere, the Pagosa Springs Golf Club only serves to add to the status that is so well deserved in Pagosa Country.

Again, if it were just the scenery or the atmosphere, the links themselves would rarely feel the sting of cleats or hear the whoosh of a wood. Fortunately, summertime finds the course well traveled, with golfers on the course from dawn until dusk. Three circuits from three courses (Meadows, Pinon and Ponderosa) offer several 18-hole options, with the 72-par Pinon/Meadows circuit rated 72.2 and logging in a distance of 7,228 yards.

For information on prices, reservations, lessons or other inquiries, visit www.golfpagosa.com or call (970) 731-4755.

golf

with us!



Come visit the Pines Restaurant with the best views in Pagosa Springs!

- Fully stocked pro shop
- \$5 driving range basket w/free clubs to hit with
- Practice putting green w/free putter to use
- Restaurant and lounge
- Equipment rental
- PGA instruction
- Wifi available

The Pines Restaurant
at Pagosa Springs Golf Club

Children's menu
Daily lunch specials
Happy hour specials daily
Room available for private events

Friday Nine and Dine

Starts at 5 pm, includes
9 holes of golf followed by
dinner and fun

**For Tee Times & Information
Call (970) 731-4755**

Join our email list for weekly specials: www.golfpagosa.com



**Pagosa Springs
Golf Club**
#1 Pines Club Place
(970) 731-4755



Real Estate & Home Guide





Day Lumber

JEFF LAYDON/PAGOSA PHOTOGRAPHY

Making sure that the needs of the community are being met

Day Lumber, located east of town on U.S. 160, is legendary in Pagosa Country, both for having stood the test of time and for the founding family's dedication to the business and its customers.

Day Lumber, originally a complete lumber mill that went from forest to finished product, was first established in Salem, Mo., by Art Day in 1926, where it operated for 20 years. But, lucky for Pagosa Country, that's not where the business' story ends.

Like many business owners and residents in the area, the Day family discovered Pagosa via vacation. While on a mid-1940s vacation to the area, the Day family, including father Art and son Paul, found themselves drawn to the timber-filled San Juan Mountains (most people with a similar story are just drawn to the beauty, though).

In 1946, the year Paul graduated high school, the family moved west, bringing with them Day Lumber. Day Lumber still exists today, 69 years later, with Paul's son Rocky overseeing the day-to-day operations.

"Mills were moved from Missouri with old Chevy trucks," Rocky says of the business' relocation. "Wolf Creek wasn't even paved, main street wasn't paved and the town had wooden sidewalks. This place has changed a lot."

And so has the business.

"When the family first came to Pagosa Springs, they took the mill to the timber; just put it down in the woods," Rocky explains. "Later, they bought this property where we are now. (The) office is the old planing shed. It's been here a long time."

One thing about the business, however, hasn't changed over the years — the attitude of making sure the needs of the area are being met.

Despite selling the operation's sawmill in 1974, Day Lumber has continued to provide for the needs of the community in other ways, even if it means making a lot of extra effort.

"We do culverts, lots of fencing. We do feed for livestock, chickens, dog food, big bales of hay, shavings. If we were just doing lumber, it wouldn't work," Rocky says, explaining that, in addition to providing needed materials, the goal is also to provide quality.

"We get our fence posts out of east Texas. We have a 2,075-mile round trip to get yellow pine for fencing because it will last longer. It is not a fun trip. But we go the extra mile; or extra 2075 miles," he says, chuckling.

And they don't seem to mind one bit.

"We enjoy it, we know the place, we get lumber and we know what it is supposed to look like, we keep the best product we can get and take care of it after we get it. We try and do a good job getting it to people," Rocky says, echoing the attitude of his father.

But while Rocky oversees much of the business on a daily basis, Paul, who ran the business after it was established in Pagosa, is definitely not out of the picture.

"Dad is still active," Rocky says. "I took over the trucking part two or three years ago. He is 85 now and tells everyone that me and Mom fired him and it is the first time he has ever been fired. Up until the last three or four months, he was up here every day."

The attitude isn't exclusive to the Day family, however — it also manifests in the business' other employees, who obviously think highly of the company's namesake family.

Jack Eaklor, a Pagosa native who grew up with Rocky, says, "This is the best job I've ever had."

Stacy Adams, who also works with the Days, says Paul has the biggest heart of anyone she has ever known.

"I second that; there is not a finer man out there," Jack says, smiling.

Note: Paul Day passed away in February 2015, shortly after this article was written.



**WE BUILD
DREAMS.**

If you want to build your dream home, we can lend you the financial hand you need. At Citizens Bank we offer answers to your construction loan questions. Our goal is to give you the best rate available along with the best service around. **If you're looking for a construction loan, give us a call and see how our rates compare.** You may find the answer and the rate you're looking for.



Jason Peterson
Vice-President of
Mortgage Banking
NMLS ID #715730
**Citizens Bank of
Pagosa Springs**

peterson@citizensbankpagosa.com



Pennie DeClark
Vice President
Lending
NMLS ID #1025992
**Citizens Bank of
Pagosa Springs**

pennie@citizensbankpagosa.com



CITIZENS BANK

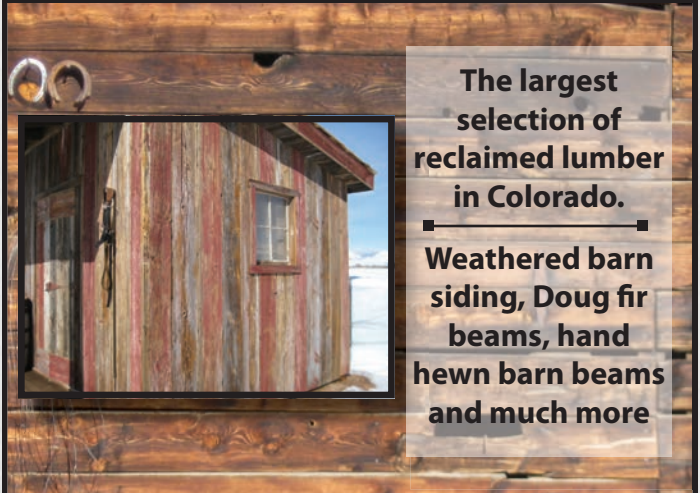
www.citizensbankpagosa.com

Downtown Office: 264-2235 • Uptown Office: 731-7235
NMLS #451376 • Loans subject to credit approval

**Community
MINDED.™**



ADD CHARACTER TO YOUR PROJECT WITH OUR RECLAIMED LUMBER & BARN WOOD



The largest
selection of
reclaimed lumber
in Colorado.

Weathered barn
siding, Doug fir
beams, hand
hewn barn beams
and much more

AM SALVAGE

barnwoodamsalvage.com

Gunnison, Colorado • (970) 596-2407

greenbldr@gmail.com



35+ Floorplans Available on
Our Website - All Customizable

Log Estimates Available Using
Your Blueprints

*Little Bear (above)
With Added Garage
Local Construction*



Southwest Colorado's Premier Log Home Supplier

UTE COUNTRY HOMES, LLC

P.O. BOX 757 PAGOSA SPRINGS, CO 81147

www.utecountryhomes.com

970-731-3555



Log Siding



Log Railing

Authentic Realtors

LOCAL, ACTIVE, CARING COMMUNITY MEMBERS



Jann Pitcher
970.749.4904

- Owner /Managing Broker
- Chairman of the Citizens Bank Community Board
- Rotarian of the Year 1992
- REALTOR® of the Year 1992
- Past President Board of REALTORS, Chamber of Commerce and Rotary Club



Kalei Pitcher
970.759.8165

- Consistently top-producing agent
- Knows the art of the deal
- Strong relationship with Wolf Creek Ski Area and knowledgeable about snow conditions and area expansion plans
- Retired professional snowboarder willing to take service to the extreme



Christine Pitcher
970.759.0815

- Tech-savvy
- Manages 18 luxury townhome vacation rentals (Call today!)
- CrossFit enthusiast
- Christine and Kalei work as a dynamic husband and wife team



David Cannack
970.749.4597

- Rotarian of the Year 2013
- Avid outdoorsman well-versed in local hunting and fishing
- Knowledgeable about the Pagosa Springs school system
- Golf enthusiast



Lee Riley
970.946.3856

- REALTOR® of the Year 2001 and 2014
- Community minded and local government collaborator
- Past Director and Vice President Chamber of Commerce
- Lends moving truck to local non-profits
- Track record of selling more real estate than any other REALTOR®



Jeanne Laird
970.946.9700

- Rotarian and lead organizer of the annual Rotary Fourth of July Parade
- Heads yearly Rotary 3rd Grade Dictionary Giveaway
- Plays the bells at the Methodist church

Truth is, there's a lot more involved in selling real estate than just having a license. *Find out why.*



JANN C. PITCHER
REAL ESTATE

www.janncpitcher.com
toll free | 800.953.5578 · office | 970.731.4065 · cell | 970.749.4904
2261 Eagle Drive (W. Highway 160) · Pagosa Springs, CO

Get a strong team to pull for you



We are proud to be part of the community and invite you to discover how we may assist you with your mortgage needs.



Bobbi J. Brown
Branch Sales
Manager
970-240-1020
NMLSR ID
418646



Kay Hansen
Home Mortgage
Consultant
Cortez, CO
970-564-9930
NMLSR ID
189375



Mandy Minton
Home Mortgage
Consultant
970-385-9367
NMLSR ID
514882




Matthew Madril
Home Mortgage
Consultant
970-385-9353
NMLSR ID
767946



Denise Diane Finks
Home Mortgage
Consultant
970-385-9351
NMLSR ID
404256

Wells Fargo Home Mortgage
200 W College Drive, Durango, CO 81301

Information is accurate as of the date of printing and is subject to change without notice. Wells Fargo Home Mortgage is a division of Well Fargo Bank, N.A. © 2013 Wells Fargo Bank, N.A. All right reserved. NMLSRID 399801. AS1000554 Expires 10/2014



Tim Brown CONSTRUCTION^{LLC} Quality Home Builder

• Floor Plans •

You can choose from our plans or we can build from yours

• Guaranteed Price •

We offer our clients an, upfront, guaranteed price - no kidding.

• Completion Dates •

4-6 month completion time - start to finish.

We offer completion dates you can count on!

• Standard Interior Finishes •

- Alder Wood Doors & Trim
- Tiled Bath & Laundry Rooms
- Solid Hardwood Floors in Great Room
- Carpeted Bedrooms
 - On-Demand Gas Water Heater
- LED Lighting throughout
 - Custom Cabinets
 - Granite Counter Tops
- Upgrade Options
 - Alder Wood Ceilings
 - Butternut Custom Cabinets
 - Leathered Granite
 - Skip Sawn Hickory Wood Floors
 - Huge Rock Fireplace
 - Douglas Fir Beams

Contact Tim today to discuss a start date for your home!

970-946-2768

Tim Brown
CONSTRUCTION, LLC


Pagosa Springs Luxury Home Builder

tim@timbrownconstructionllc.com



P.O. Box 3205, Pagosa Springs, CO

LIVE to LOVE

970-903-0038 *Pagosa Moments*




Preview Properties Now!



In Pagosa Springs - Your Moments Await. Pagosa Springs is consistently rated an affordable Colorado place to live. With local knowledge & refined service, Wen Saunders will help you discover Pagosa and all it has to offer in properties for sale. Whether you are already here looking to upgrade or down grade, or looking to come here, let Wen Saunders and the Pagosa Connection team of agents help you find your moments property in Pagosa.

1 KW
Pagosa Springs
Agent



CALL WEN SAUNDERS 970-903-0038
STOP IN FOR WEN KW PHONE APP-
(RECEIVE INFO ON ANY PROPERTY AS YOU DRIVE BY)
2800 CORNERSTONE DRIVE • STE 211 (ACROSS FROM SEARS)



www.wensaunders.com

Minutes away...

yet worlds apart.

Tucked into a setting of unparalleled Colorado beauty, The Reserve at Pagosa Peak spans nearly 240 acres surrounded by pure nature...and all just minutes from the shopping, dining and amenities of Pagosa Springs. Framed by spectacular mountain views, the Reserve offers low-maintenance home sites in an exclusive, gated neighborhood.

The Reserve's protected open spaces and preserved wetlands attract abundant wildlife, making it the perfect backdrop to build your dream home.

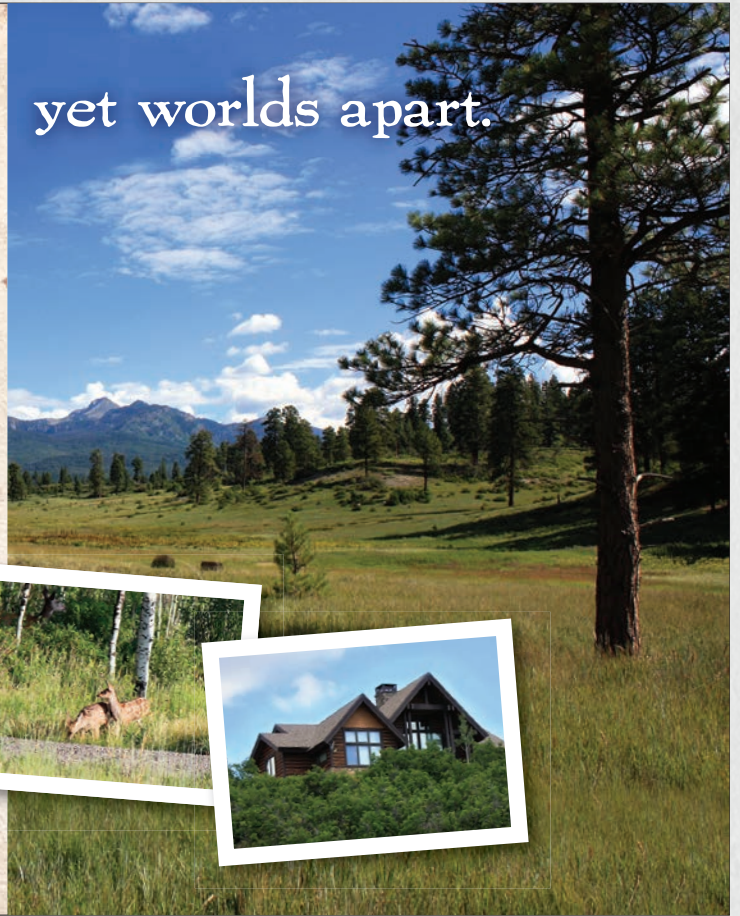


Step Away from the World.
Step into The Reserve.



To find out more go to reservepoa.org/visit.

PAVED ROADS & ALL LOCAL UTILITIES • COMMUNITY-OWNED GUEST HOUSE SURROUNDED BY SAN JUAN NATIONAL FOREST • 100 ACRES OF OPEN SPACE MAINTAINED NATURE TRAILS • MINUTES FROM CHAMPIONSHIP GOLF & SKIING



WWW.TEAMMURPHYREALTY.COM



LAWANA DEWEES
BROKER ASSOC.
970-264-5051
LAWANA@TEAMMURPHYREALTY.COM

Experience the Difference

FEATURED PROPERTY



- 3,126 SQ. FT main home
- 1,216 sq. ft guest house
- River Frontage
- Historic barn
- Fenced Pasture
- Fishing Pond
- Access to federal lands from property.





TURN A JOB TO DO INTO A JOB WELL DONE

Remodels including Kitchen & Bath Siding • Decking • Drywall • Painting
No Job Too Small

Pagosa Construction Services

Call (970) 749-4252
Licensed & Insured • 20+ Years Experience



Colorado Dream Homes™ Inc.

BUILDERS OF ENERGY EFFICIENT CUSTOM HOMES

5-Time National Award Winner for Energy Efficiency

Our Award
Winning Homes
**Cut Energy
Costs Over
50%**



Check out our awesome new website at
www.ColoradoDreamHomesInc.com

- See Gorgeous Custom Interiors & Exteriors
- Townhomes & Commercial Buildings
- Energy Efficient Features & Benefits
- See the Steps of the Building Process
- Experience Virtual Tours on YouTube
- Convenient Contact Form for New Home Plans
- Links to Pagosa's Best Amenities



GUARANTEED CONTRACT PRICES • 3 YEAR WARRANTY • FULLY INSURED

Are You Ready to Build?

Custom Homes

- Full Set of Plans Included • Upgrades Galore!
- \$125 per sq. ft. Living • \$64 per sq. ft. Finished Garage

Standard Plans

- Choose From 11 Different Plans to Build On Your Own Lot
- \$110 per sq. ft. Living* • \$54 per sq. ft. Finished Garage*
- Decks & Covered Areas Included* • Upgrades Galore!
- You can customize and enlarge our standard plans

* Advertised prices may be subject to change without notice

Introducing Our Newest Home Plan

The Starlight



Model Home, Move-In Ready at 205 Arrowhead Dr.

1,839 sq. ft. living area • 444 sq. ft. finished garage
1/3 acre with greenbelt on three sides

Model Home Tours: Mon.-Fri. 8am - 5pm • Sat. 10am - 5pm
2283 Eagle Dr. (Near Hwy. 160 & Piedra Rd.)

www.coloradodreamhomesinc.com • coloradodreamhomesinc@gmail.com
(800) 874-2733 • (970) 731-3071 • fax (970) 731-9269

LUXURIOUS SPANISH COLONIAL

for sale by owner

Take in 360° views of the Continental Divide and Stevens Lake from this 5,500 sq. ft. home that sits on 40 private acres only minutes from town and the core area. The home has six bedrooms and a separate in-law suite complete with its own kitchenette. The spacious gourmet kitchen includes granite countertops, stainless steel appliances, custom cabinets and tongue and groove aspen ceilings. The home also features a large finished basement with a cushioned hardwood dance floor, wet bar, two bedrooms and full bathroom. There are more surprises throughout that are sure to impress you and your guests. Call now to see this amazing home that is priced below appraisal.

\$985,000 (Buyer Agents Welcome) • (970) 731-9385 • <http://goo.gl/vnyWNM>



*Enjoying
your
visit?*



**You
could
live
here!**

RE/MAX® EAGLE'S NEST
EACH OFFICE INDEPENDENTLY OWNED AND OPERATED

390 Boulder Drive, Suite 100, Pagosa Springs, CO
970-731-0500 • www.pagosadurango.com

HOME • CONDO • RANCH • LAND • OFFICE • COMMERCIAL

Pagosa Springs' Hometown Nursery



*Darren & Nancy Haines
Owners Since 2001*

Superior Quality Plants
Hand-Selected for High Altitude
Gardens and Landscaping

PAGOSA
NURSERY COMPANY

Serving Pagosa Springs Since 1998
PagosaFeedAndNursery.com
166 Bastille | (970) 731-4126

1 block off
N. Pagosa Blvd.
3 blocks from
City Market

Reflections in Wood



- Custom Luxury Homes
- Traditional Framing or Log Construction
- All Phases of New Construction and Remodels
- 100% Satisfaction from our Homeowners

“Builders with Altitude”

Ken Gayhart

970-946-7775

hartlandranch@centurytel.net

Cullen Dalton

970-946-4937

cullen@skywerx.com



LET US GUIDE YOU HOME

When you're ready to buy a home, I am ready to help. From the beginning of the loan process until closing, I will work closely with you, helping you make informed decisions that can make the home financing process smooth, simple, and stress free.

Call me today to get started.



Lisa de Kramer

Senior Mortgage Loan Officer
 NMLS ID 441114 Lic in CO & NM
 818 Rosita Street
 Pagosa Springs, CO 81147
 P 970-264-2002 | M 970-739-3616
 lisa.dekramer@caliberhomeloans.com
 www.caliberhomeloansinc.com/lisadekramer

Caliber Home Loans, Inc., 3701 Regent Boulevard, Irving, TX 75063 NMLS ID #15622 (www.nmlsconsumeraccess.org). 1-800-401-6587. Copyright © 2015. All Rights Reserved. This is not an offer to enter into an agreement. Not all customers will qualify. Information, rates, and programs are subject to change without prior notice. All products are subject to credit and property approval. Not all products are available in all states or for all dollar amounts. Other restrictions and limitations apply. Regulated by the Division of Real Estate.



Laura Daniels
 Owner/Broker
 970-946-9281



MLS #679181



MLS #688847

Featured Listings



MLS #700603

Full Service Real Estate Professionals

“Team Pagosa”

Real Estate Sales

Property Management Services
 Vacation and Long-Term Rentals

**Competitive Prices
 on All Listings & Rentals!**

View Area Listings at:

TeamPagosa.com • VacationPagosa.com
 LodgingPagosaSprings.com



TEAM PAGOSA REALTY GROUP

2839 Cornerstone Drive, Unit 4N
 P.O. Box 900, Pagosa Springs, CO 81147
 Office: 970-731-8599 – Fax: 970-422-1299



Lana Grey
 Broker Associate
 970-946-7971



Eric Koffman
 Broker Associate
 970-946-8143

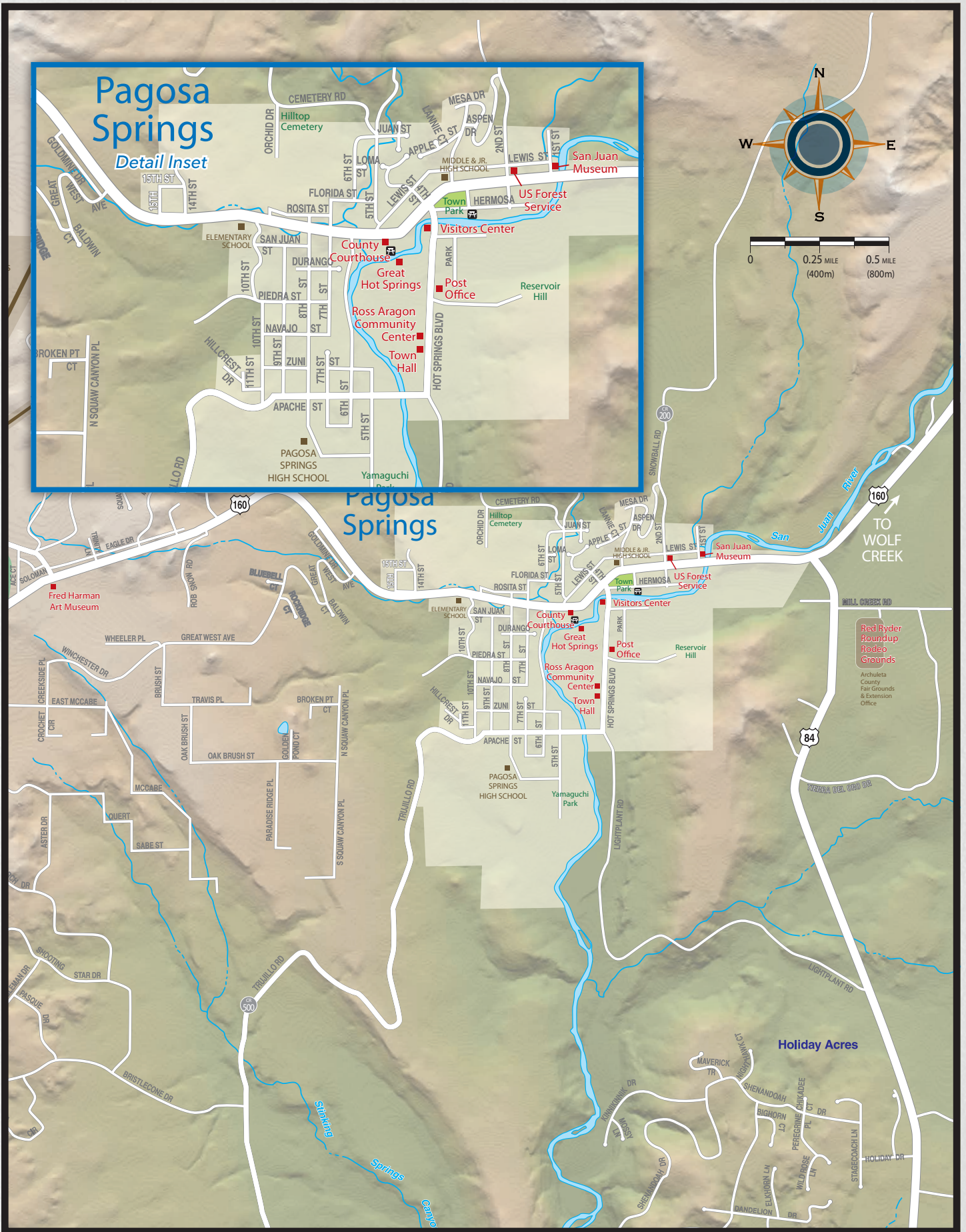


Rachel Morton
 Broker Associate
 970-507-1146



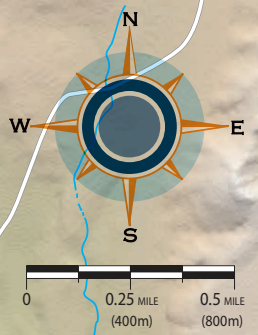
Greg Saffer
 Broker Associate
 970-946-5542





Pagosa Springs

Detail Inset



Red Ryder Roundup Rodeo Grounds
 Archuleta County Grounds & Extension Office



JIMMY MUÑOZCANO
PRESIDENT

CHRISTINA LUCERO
OPERATIONS

SARAH TAYLOR
MORTGAGE

BUY, BUILD *or* REFINANCE

Regardless of your financing needs, Bank of Colorado, can help you. Our credit decisions are made locally and we have a variety of loans to choose from. Finance your dreams the fast, no hassle way.

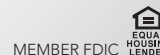
WE OFFER:

- Residential Financing
- Investment Financing
- Portfolio Loans
- Construction Financing
- Home Equity Loans
- Refinancing

PAGOSA SPRINGS 205 Country Center Drive, 970.731.4166 • bankofcolorado.com




THE WAY BANKING SHOULD BE



RAVENCLAW

at **THE RESERVE**



Custom home
(approx. 9,800 sq ft.)
On top of a hill with
a 360° view on 17+ acres.
Fully furnished with
elegant, rustic decor.
Priced at \$3.2 million.

Ravenclaw at "The Reserve"

135 Santino Place
Pagosa Springs, CO 81147

For more information please contact: **Connie Papple**
Cell: (714) 402-8336 • Email: papple5389@aol.com

TIPPY CANOE

From Rustic to Refined
Mountain Home Furnishings

Rustic Lodge • Western Decor • Mountain Modern



Shop Online at
www.TippyCanoeDurango.com

925 MAIN AVENUE, DURANGO, CO • 970.247.1010

GECKO 2015 EVENT SCHEDULE

PAGOSA SPRINGS COLORADO 71200

Come race with us on the best of Pagosa Springs' scenic alpine trails then stay a while to enjoy our authentic mountain town and all it has to offer.

GECKO (Giving Every Child Knowledge of the Outdoors) is a 501(c)(3) non-profit that works to get kids "Unplugged, off the couch and outside!" Proceeds from our events create our charitable fund. So, just by entering and doing what you love, you are helping future stewards of our planet reconnect with the wild.

Visit www.joingecko.org to register and learn more. info@joingecko.org or call Mike Le Roux 970-398-0612

LEARN IT OUTSIDE. TAKE IT IN.™

MAY.
30



CHOW DOWN DOGGY DASH & DAWDLE
Non-Competitive Family Friendly Event. Bring your furry friends. Walk-Jog-Run 3k or 5k.

JUN.
13



XTRERA TURKEY TRACK TRAIL
Early season marathon, 1/2 marathon, 10k and 5k on scenic 100% single track trails.

JUN.
14



XTRERA PAGOSA SPRINGS
Off-road triathlon 750m swim, 14.6 mile bike and 3 mile trail run. Opportunity to swim in Lake Hatcher.

JUN.
14



THE PLOW CHALLENGE
Pagosa Lakes Open Water Swim Challenge. 1 Mile and 1/2 mile swim in a pristine mountain lake.

JUL.
4



STAR SPANGLED SHUFFLE
Non-Competitive Family Friendly Event. Walk - Jog - Run 3k or 5k.

AUG.
22



DEVIL MOUNTAIN ULTRA
50k and 50 miles is 'One Hell of a Run!' Followed by bonfire, camping and a pancake breakfast.

AUG.
22



DEMONS OF DUST
5k, 10k, 1/2 marathon trail/hike/run set on beautiful Turkey Springs trails.

SEP.
27



MOUNTAIN CHILE CHA CHA
5k, 10k, 1/2 marathon on downtown trails, free concert and Green Chile cook off. Pagosa Springs Town Park.

DEC.
5



SWEATY SANTA
3k & 5k Community Run/Walk/Shuffle. Lots of Christmas Cheer. Finisher photo with Santa Claus.



Discover ...

The Land • The Lake • The Lifestyle

Five miles from town and minutes from the national forest you will discover Hidden Valley Ranch. Property owners enjoy wildlife, mountain views, riding trails, solitude and fishing at our private 55-acre Hidden Valley Lake. Lots start at \$436,000. Seller financing available.



Secluded River Ranch

Enjoy your private 535 acres of land including both sides of approximately 4,000 lineal feet of the San Juan River, with water rights and irrigated meadows. Eight miles from town, this property has mountain views and borders national forest. A home and barn are on site.



RED RYDER
ROUNDUP

July 2, 3, & 4, 2015
Western Heritage
Event Center
Pagosa Springs, Colorado



Pagosa Land Company

Real Estate and Related Services

Contact J.R. Ford, Broker,
to schedule your private showing
(970) 264-5000

www.pagosalandcompany.com