

# PAGOSA SPRINGS OFFICIAL VISITOR GUIDE™

SPRING/SUMMER/FALL 2016 • A PUBLICATION OF THE PAGOSA SPRINGS SUN



**FREE**

# Pagosa Springs, Colorado

This Is **Your Time** To  
Live Life To The Fullest . . .  
And This Is **Your Place**

We are passionate about Southwest Colorado. We don't just work here - we live the lifestyle every day.

As the area's leading team of Brokers since 2006, we are dedicated to working with you every step of the way to find your dream property.

Please call us or stop by one of our offices - we would love to earn your business!



Stan Zuege



Juli Morelock



Steve Crow



Diane Burnett



Eddie Keyes



Peggy Poma



Bill Kinsley



Brent Christians



Lindy Moore



Ed Keyes



Layne Poma



Phil McAdams



Ron Christensen



Tim Plate



Leaders In Pagosa Springs Real Estate  
GallesProperties.com | SWRanchProperties.com

Based on PSAAR MLS Data Of Total Volume Sold From January, 2006 - December, 2015. In Cooperation With Other Brokers.

# FEATURED SW COLORADO PROPERTIES

RANCHES & LAND | HOMES & ESTATES | INVESTMENT OPPORTUNITIES



## ALL ABOUT YOU DAY SPA

RATED #3 Spa In Colorado by Trip Advisor! Turn-key full service spa includes Real Estate, Furniture, Inventory, Fixtures, Website and Business. Prime location near Wyndham, City Market and new Wal-mart. \$299,500 (704030)



## CROWLEY RANCH CHARMER

Beautiful 2,441 SF home on 3 acres bordering 1,300 acres Open Space with fantastic Navajo Peak views. New hardwood floors, open and bright floor plan. Private Hot Springs for Crowley Ranch owners and guests. \$429,500. (702072)



## LAKE FOREST ESTATES HOME

Walk to National Forest from this 4 bedroom, 3.5 bath home on .56 fenced acres. Main floor Master, bonus Bunk Room plus a huge Game Room downstairs with an additional Kitchen. Enjoy lake & mountain views from the back deck. \$445,000. (706554)



## SAN JUAN RIVER VIEWS

Dramatically overlooking the San Juan River with River & mountain views, this 4,142 sq. ft. home has main floor living with 3 bedrooms plus a full 2-bedroom downstairs apartment. Great rental potential-closest neighborhood to Wolf Creek Ski Area. \$769,900 (704654)



## HISTORIC FOUR MILE RANCH

Lovingly restored 3,700 SF farmhouse on 41+/- acres, 2 miles from downtown Pagosa Springs. Senior water rights, huge mountain & valley views, 2 ponds, irrigated pasture, bunk house/studio, detached garage, sun-room/grow room. \$795,000. (713854)



## RIVERFRONT RETREAT

180 feet of San Juan River frontage! Darling 5 BR/3.5 BA home on 3 levels. Owners currently rent top two floors on short-term market. Larger Master, full Kitchen on main floor, addtl. Kitchen on 2nd floor. Deck overlooks river w/Hot Tub. \$799,000 (714820)



## 42+ ACRE HORSE PROPERTY

3,419 SF home on 42.48 acres in Crowley Ranch Reserve w/Guest Home, Barn & lush pasture. Great Room w/expansive views, Chef's Kitchen, many upgrades. Crowley Ranch offers 1300 acres open space, private Hot Springs access. \$799,900. (714990)



## HIDDEN ISLAND RIVER PLACE

Fisherman's Dream! The San Juan River borders entire west side of this 8-acre property, w/seasonal river frontage along the East & Nat'l Forest access across the road. Lovely 2,290 SF log home with views. REDUCED. \$999,999 (712251)



## PIEDRA VALLEY ESTATE

4,400 SF refined quality on 11.96 acres in Upper Piedra Valley, w/mtn. views. Custom finishes, 3BR/2.5BA, office, flex room, laundry room, open living, 2-car gar./wkshp, carport, outbuilding, patio, decks, landscaping, meadows, forest. \$1,395,000. (714295)



## HANDCRAFTED LUXURY

This exquisite, 5,583 SF custom log home has 5 bedrooms, 7 baths and many, many upgrades! This rare property also offers an 1,161 SF heated shop w/guest home & borders Nat'l Forest. Offered furnished. REDUCED \$2,300,000. (709776)

Visit Us Online  
To Search All  
Area Real Estate  
& Download Our  
HOT LIST



[www.GallesProperties.com](http://www.GallesProperties.com)  
[www.SWRanchProperties.com](http://www.SWRanchProperties.com)

Downtown, Next To Theater | Uptown, City Market Center

970.264.1250 or 877.572.4672



# SAVOR YOUR VACATION...



6:00AM **RELAX**  
SUNRISE SOAK

10:00AM **MASSAGE**  
FULL SERVICE SPA



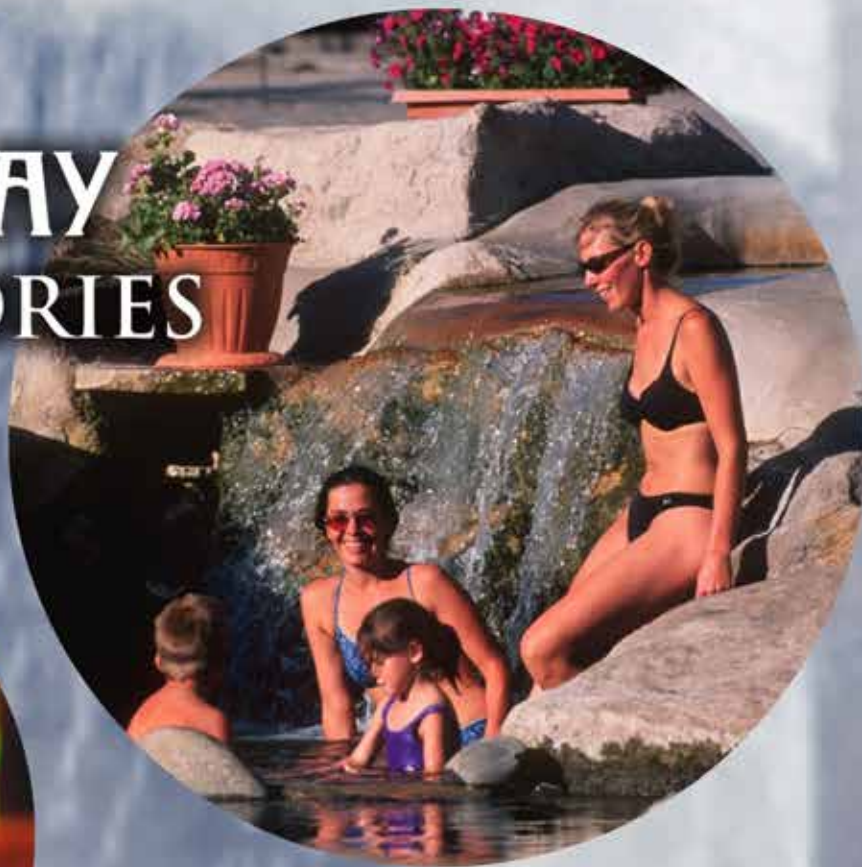
THE  
**SPRINGS**  
RESORT & SPA  
PAGOSA SPRINGS, COLORADO  
PAGOSAHOTSPRINGS.COM



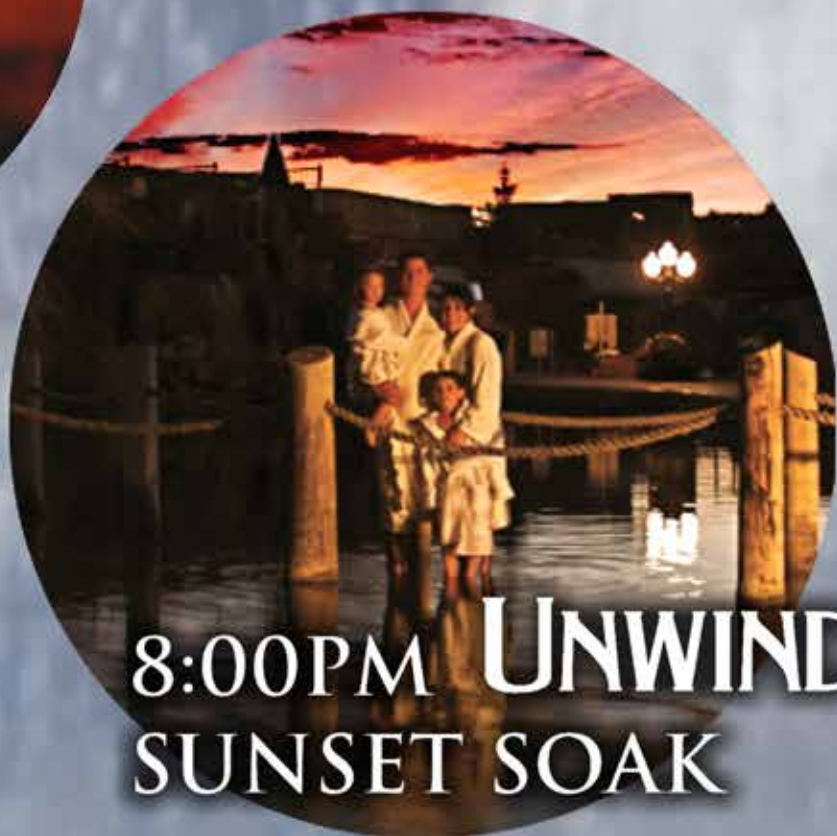
AT THE

# SPRINGS RESORT

12:00PM **PLAY**  
MAKE MEMORIES



5:00PM **REVEL**  
BAR & LOUNGE



8:00PM **UNWIND**  
SUNSET SOAK



# SUNSPRING

- 6 About the Area
- 8 Welcome
- 10 Frequently Asked Questions
- 12 Getting Here From There
- 16 Pagosa Springs
- 18 Arboles & Navajo Lake
- 20 Chromo
- 22 Chimney Rock National Monument
- 24 Regional Excursions
- 26 Arts, Entertainment & Events
- 27 Bob Hemenger
- 28 Local Event Calendar 2016
- 34 Music & Theater
- 36 Four Corners Folk Festival
- 37 Pagosa Folk 'N Bluegrass
- 38 The Car Show At Pagosa
- 38 Archuleta County Fair
- 39 Cruise-A-Thong
- 40 Fourth of July
- 40 Showdown on the San Juan River
- 41 ColorFest
- 41 Pagosa Springs Bands and Brews Festival
- 42 Mountain Chile Cha Cha
- 42 Pagosa Farmers Market
- 43 Fred Harman Art Museum
- 44 History & Heritage
- 45 Pagosa Springs History Museum
- 46 Downtown Historic Walking Tour
- 48 Pagosa's Past
- 50 Family Fun
- 52 Town Parks
- 53 Reservoir Hill Mountain Park Map
- 54 Geocaching
- 55 Downtown Recreation Map
- 56 Rest & Relaxation
- 58 World's Largest Hot Spring
- 62 Rest Your Head
- 68 Flavor of Pagosa
- 69 4-H Chuckwagon Dinner
- 77 Guide Information
- 78 Retail Therapy
- 84 Weddings, Reunions & More
- 85 Play Outside
- 86 Tying Flies
- 88 Fishing
- 92 River Sports
- 94 Mountain Biking
- 98 Turkey Springs Trails System
- 101 Endurance Events
- 102 Hiking & Horseback Riding
- 105 Big Game Hunting
- 106 Self-Guided Vehicle Tours
- 108 Pagosa Springs Area Recreation Map
- 109 Wildlife
- 110 Waterfalls, Canyons & Rapids
- 112 Golfing
- 114 Real Estate & Home Guide
- 115 Master Gardener Program
- 126 Pagosa Springs Map

MIKE BUCKINGHAM



NEVER A DULL MOMENT *24/7*

*Sky Ute Casino*  
RESORT

Owned & operated by the Southern Ute Indian Tribe

IGNACIO, COLORADO • 888.842.4180 • SKYUTECASINO.COM

# About the Area

## Location

Archuleta County is located in southwest Colorado, situated at the junction of U.S. 160 and 84 at an elevation of 7,079 feet. The county seat, Pagosa Springs, is located 30 miles north of the New Mexico border, and 60 miles east of Durango. It is also near the Four Corners region where Colorado, Utah, New Mexico and Arizona meet.

## Physical Description

Archuleta County is comprised of 872,960 acres. Only 34 percent of lands in Archuleta County are in private ownership. Tribal lands comprise 14.4 percent of the county. Most of the northern and eastern portions of the county (51.6 percent) are within the San Juan National Forest. There is a total of approximately 2.8 million acres of National Forest and Bureau of Land Management surrounding Archuleta County.

## Population Archuleta County

Source: US Census Bureau State & County QuickFacts  
2014 estimate — 12,244

## Housing and Income

Median value owner-occupied housing — \$264,300  
Households — 5,343  
Persons per household — 2.24  
Per capita money income — \$28,506  
Median household income — \$48,186  
Persons below poverty — 14.7 percent

## Geography

Land area (square miles) — 1,350  
Persons per square mile — 8.9

## Taxes

Sales and User Tax: 2.9 percent state, 4 percent county. County sales tax revenue is divided between county and town.  
Lodger's Tax: A 4.9 percent tax is collected from the lodging industry and used for tourism promotion.  
Primary Source of Town & County Revenue: Retail sales taxes, property taxes and charges for services.

## Government

Town Government: [www.pagosasprings.co.gov](http://www.pagosasprings.co.gov)  
Home Rule Municipality  
Town council with elected mayor and six councilors elected for alternating four-year terms, town manager is appointed. Date of incorporation: 1891.  
County Government: [www.archuletacounty.org](http://www.archuletacounty.org).  
Three county commissioners elected for alternating four-year terms.

## Media

Newspaper: The Pagosa Springs SUN  
[www.pagosahun.com](http://www.pagosahun.com) (970) 264-2100  
Radio Stations: KWUF AM-1400, FM-106.1  
[www.kwuf.com](http://www.kwuf.com), (970) 264-5983  
Television: Cable/Satellite available in certain areas.

## Education

District 50 Joint Office (970) 264-2228  
[www.mypagosaschools.com](http://www.mypagosaschools.com)  
High School (970) 264-2231  
Middle School, 5th-6th grades (970) 264-2256  
Middle School, 7th-8th grades (970) 264-2794  
Elementary (970) 264-2229  
The Training Advantage (970) 264-5627  
GOAL Academy (877) PRO-GOAL

## Utilities

Electric La Plata Electric Association  
(970) 247-5786, [www.lpea.coop](http://www.lpea.coop)  
Gas/Natural Black Hills Energy  
(800) 563-0012  
Telephone CenturyLink  
(970) 264-0012, [www.centurylink.com](http://www.centurylink.com)  
Water Pagosa Area Water & Sanitation  
(970) 731-2691, [www.pawsd.org](http://www.pawsd.org)  
Sanitation Pagosa Area Water & Sanitation  
(970) 731-2691, [www.pawsd.org](http://www.pawsd.org)  
Sanitation Town of Pagosa Springs, (970) 264-4151  
[www.pagosasprings.co.gov](http://www.pagosasprings.co.gov)  
Trash At Your Disposal (970) 731-4892  
Elite Recycling & Disposal (970) 731-2012  
Waste Management (970) 264-5622  
County Transfer Station, (970) 264-5660

## Tourism & Business Development

Pagosa Springs Community Development Corp.  
[www.pagosaspringscdc.org](http://www.pagosaspringscdc.org)  
(970) 264-2360  
Pagosa Springs Area Chamber of Commerce  
[www.pagosaspringschamber.com](http://www.pagosaspringschamber.com)  
(970) 264-2360, (800) 252-2204  
Pagosa Springs Area Tourism  
[www.visitpagosasprings.com](http://www.visitpagosasprings.com)  
[www.explorepagosa.com](http://www.explorepagosa.com)  
Region 9 Economic Development District  
(970) 247-9621, [www.scan.org](http://www.scan.org)  
Fort Lewis College Small Business Development  
(970) 247-7009  
<http://sbdcfortlewis.org/>

## Related Website Links & Info

Association of Realtors,  
[www.pagosaspringsrealtors.com](http://www.pagosaspringsrealtors.com)  
Pagosa Lodging Association,  
[www.visitpagosasprings.com](http://www.visitpagosasprings.com)  
U.S. Postal Service, Hot Springs Boulevard,  
(970) 264-5440  
U.S. Forest Service Pagosa Ranger District Office,  
(970) 264-2268, [www.fs.usda.gov/sanjuan](http://www.fs.usda.gov/sanjuan)  
Colorado State University Extension Office,  
(970) 264-5931, [www.archuleta.colostate.edu](http://www.archuleta.colostate.edu)  
Ruby Sisson Memorial Library, (970) 264-2209,  
[pagosa.colibraries.org](http://pagosa.colibraries.org)  
Stevens Field Airport, (970) 731-3060,  
[www.stevensfield.com](http://www.stevensfield.com)  
AWOS frequency 127.17, (970) 731-0365  
FBO (970) 731-2127  
Durango-La Plata County Airport,  
[www.flydurango.com](http://www.flydurango.com)

## Road Conditions

Colorado Department of Transportation,  
(303) 639-1111, [www.cotrip.org](http://www.cotrip.org)  
Archuleta County Sheriff's Office Road Report,  
(970) 264-5555  
New Mexico Road Report, (800) 432-4269,  
[www.nmroads.com](http://www.nmroads.com)



# Home & Mountain-time Fun!

Visit our store where you can easily get in & out!  
(But, you won't want to leave!)

## Terry's COLORADO HOME SUPPLY

Pagosa Springs, CO

"because you have a choice"

### furniture & mattresses

log furniture • decor • art • dining  
rugs • lamps • entertainment  
delivery & setup



Bedroom Elements  
certified Serta dealer  
over 16 models on display  
bedding • bed sets



### footwear & apparel/hats

for the outdoor enthusiast  
"the best brands"



### garden & grow

the best selection of regional plants, trees,  
shrubs from the finest growers. Bag goods  
from the best suppliers. Grills & outdoor  
furniture at the best values. What you  
need for the best outdoor space.

STIHL chain saws & power equipment



### The area's best outdoor store!



licenses & all  
your seasonal gear

Hiking • Camping • Fishing • Hunting  
Food • Travel • First Aid • Hydration  
Optics & Instruments • Shelter



### critter food

toys • leads  
for all your family friends!



### build it!

lumber • sheet goods  
fencing • landscape timbers  
and all

nail it, screw it,  
glue it with us!



### paint & home

the best paint products  
& all your hardware needs

get those  
honey dos DONE



### gifts & housewares

get cookin' with our  
gourmet kitchen center

cookbooks, dinnerware, cooking  
gadgets, glassware, organization,  
candles, frames, bath supplies,  
rugs, doormats & more



"Visit the area's most  
unique store ... today"



harnessing the buying  
power of over 5,000 stores



We deliver!  
We finance!



TerrysACE.com  
Open Daily

525 Navajo Trail Drive  
731-4022

# Welcome

If you are planning your first visit to Pagosa Country, rest assured you will enjoy an incredible environment — one full of outdoor recreational opportunities the likes of which are rarely duplicated; one where our unique amenities in this paradise of geothermal waters, flowing mountain streams and alpine delights will satisfy your every need.

If you are returning to Pagosa Country, everything you enjoyed during previous visits remains, and there is even more to sample when you arrive.

In all cases, this will not be your last trip here.

If you are considering a visit, read this guide and get an idea of what awaits when you decide to travel here. You will not be disappointed when you do. You will find yourself in one of the most beautiful places imaginable.

When you are in Pagosa Country, you are in magnificent surroundings. Your task is to determine what you will do once you are here.

Pagosans are eager to help you. The friendly residents of Pagosa Country are ready to help you find great accommodations and, once you are settled in, to provide whatever you need.

We are ready to give you tips on the myriad opportunities for outdoor recreation. If there is anything Pagosa Country provides, it is access to fun in the high country during the summer season. Fishing, hiking, boating, rafting, floating, biking — it's all here, in spades. And our local businesses can outfit you for any and all of these pursuits. Don't miss the chance to indulge your passion for outdoor recreation; you are at the heart of it all. Of the best of it all.

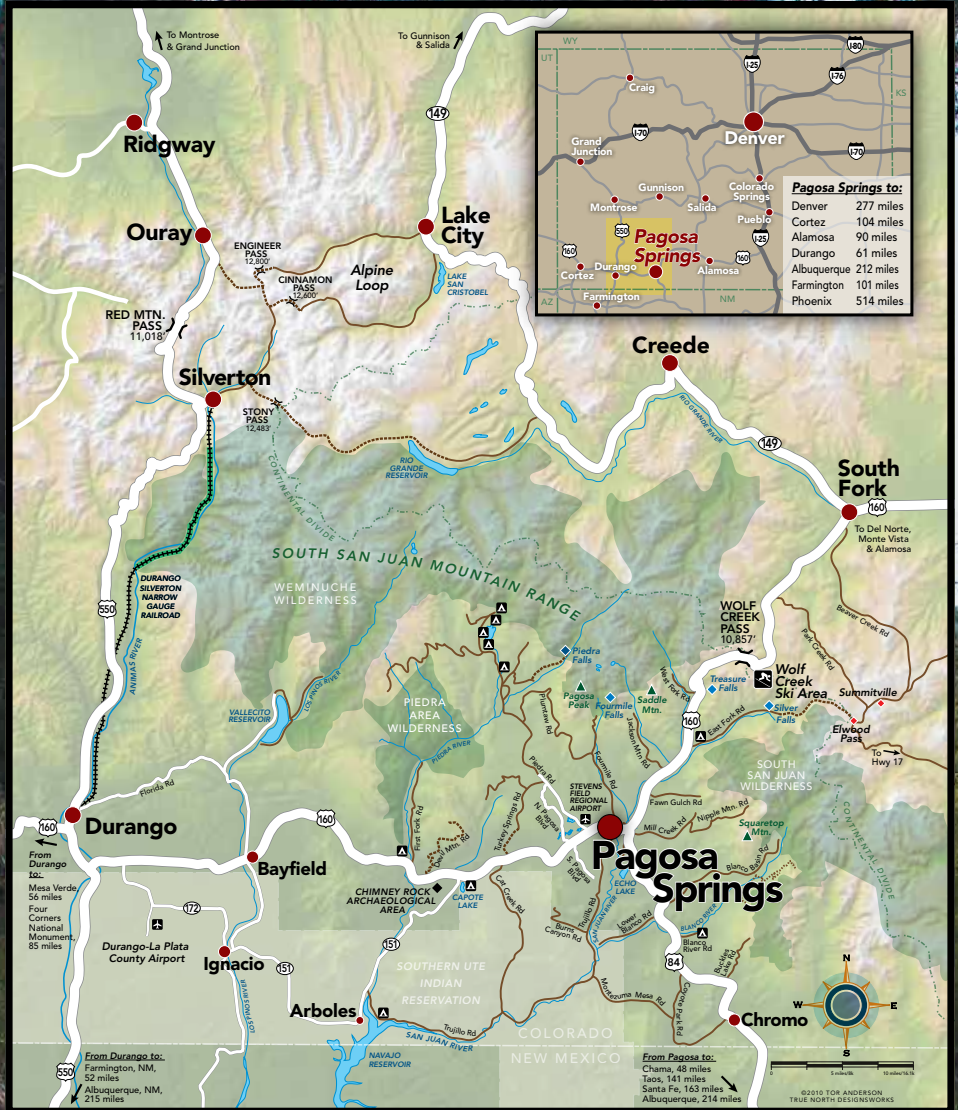
We're here to feed you, and feed you well. It doesn't matter where your tastes lead you, chances are you can find the food and drink you desire. Our local establishments give the discerning diner a full range of cuisines and prices.

We're here to entertain you. We boast one of the Southwest's premier theater companies and a number of art galleries.

Indulge the pleasure of soaking in our geothermally heated waters. The giant spring in town issues forth from a mighty aquifer, providing Pagosa Country with some of the most relaxing and restorative waters anywhere in the world.

Finally, shop for the mementoes that will remind you of your visit. Pagosa's shopkeepers can provide you with whatever you need that will remind you that you will return.

Welcome to Pagosa Country.



MICHAEL PIERCE PHOTOGRAPHY

# Pagosa Adventures & Activities

- Hot Air Balloon Rides
- Rafting Adventures
- Durango Silverton Train Tickets
- Cumbres-Toltec Train Tickets
- Horseback Riding
- Rocky Mountain Wildlife Park Tickets
- Wagon Rides
- Four Wheel Drive Tours
- Creede Mining Tour
- Mountain Bike Gravity Tour
- Guided Fly Fishing
- Pagosa Area Scenic History Tour
- San Juan River Tubing Shuttle
- Fishing Permits



## Wyndham Welcome Center

Serving Pagosa Springs for 28 years

[www.wyndhampagosa.net/activities](http://www.wyndhampagosa.net/activities)

42 Pinon Causeway • (970) 731-8060



**CLUB  
WYNDHAM**



**Where is Pagosa Springs?**

Pagosa Springs sits at 7,079 feet in southwest Colorado at the base of the Continental Divide. Featuring rushing rivers and streams, lakes galore, hiking and biking trails, spectacular fall colors, ancient ruins, deep powder in the winter at nearby Wolf Creek Ski Area, incredible hunting, amazing wildlife, clean air and 3 million acres of National Forest surrounding the area, Pagosa Springs offers plenty of opportunities for our valued visitors, any time of year.

**Who can I contact for info?**

The Town of Pagosa Springs Tourism website at [www.visitpagosasprings.com](http://www.visitpagosasprings.com) will link you to the Visitor Center, or call their vacation line at (866) 438-4917. Visitor information can also be found at [www.ExplorePagosa.com](http://www.ExplorePagosa.com).

Keep up on the news and events with The Pagosa Springs SUN, the community's weekly newspaper, with daily updates online at [www.PagosaSUN.com](http://www.PagosaSUN.com).

**What is it like at that altitude?**

Regardless of physical fitness, Acute Mountain Sickness can strike anyone not acclimated to Pagosa's 7,000-foot elevation. To guard against altitude sickness:

- Drink three to four quarts of water per day.
- Avoid overexertion, while keeping caffeine and alcohol intake moderate for the first few days.
- Seek medical attention if persistent headache, fatigue, poor coordination or shortness of breath occur.

**What is the weather like?**

Archuleta County is located in the "Colorado Sunbelt," just north of the New Mexico border and along the Western slope of the Continental Divide. This combination of high desert plateau and dramatic Rocky Mountains to the north and east creates an unusually mild climate compared with much of the surrounding Southwest. We are favored with some 300 days of sun each year, as well as four distinct seasons. With low wind and warm sunshine, residents can enjoy a variety of year-round recreational activities.

**Average Temperatures and Precipitation:**

Average Days of Sunshine: 300 per year  
 Annual Precipitation: 20.97 inches/year  
 Annual Snowfall: 104 inches/year

Month	High	Low	Precipitation	Month	High	Low	Precipitation
Jan.	37°F	1.4°F	1.48"	Jul.	83°F	45.2°F	1.81"
Feb.	43°F	7°F	1.52"	Aug.	80°F	44.6°F	2.77"
Mar.	49°F	15.9°F	1.63"	Sep.	74°F	36.6°F	2.26"
Apr.	59°F	23.9°F	1.64"	Oct.	64°F	26.3°F	2.26"
May	68°F	30.2°F	1.15"	Nov.	50°F	15.4°F	1.87"
Jun.	78°F	36.3°F	.88"	Dec.	40°F	5°F	1.7"

**Is there a medical facility?**

Pagosa Springs Medical Center includes a critical access hospital located at 95 S. Pagosa Blvd. The Pagosa Springs Medical Center Primary Care Clinic is at the same location.

The emergency room is open 24 hours a day, 7 days a week. Phone (970) 731-3700. Dial 911 for emergency services.

**Important phone numbers:**

EMERGENCIES DIAL "911" (Ambulance, EMT, Fire, Police)

Non-emergency ambulance, fire, EMT or Law Enforcement, dial (970) 731-2160

**GENERAL**

Emergency Medical Services .....	(970) 731-5811
Pagosa Springs Police Dept. ....	(970) 264-4151, Ext. 228
Archuleta County Sheriff's Office .....	(970) 264-8430
Pagosa Fire Protection District .....	(970) 731-4191
USFS Pagosa District Ranger .....	(970) 264-2268
Pagosa Springs Town Hall .....	(970) 264-4151
Archuleta County Commissioners .....	(970) 264-8300
The Pagosa Springs SUN .....	(970) 264-2100
Pagosa Springs Post Office .....	(970) 264-5440
Senior Citizens Center .....	(970) 264-2167
Ruby M. Sisson Memorial Library .....	(970) 264-2208
Archuleta School District 50 Joint .....	(970) 264-2228
Navajo Lake State Park .....	(970) 883-2208
Southern Ute Indian Tribe .....	(970) 563-0100
Stevens Field Airport, manager .....	(970) 731-3060
Airport Flight Base Operations .....	(970) 731-2127
Pagosa Area Water and Sanitation .....	(970) 731-2691
Back Hills Energy .....	(800) 563-0012
La Plata Electric Association .....	(970) 247-5786



Did you know that only 45 minutes south of Pagosa Springs is the most exciting Old West adventure in Colorado and New Mexico?

### Adventure- ad-ven-ture

(ad-ven-sheer) (ad-ven-shur) *noun:* adventure; *plural noun:* adventures

- 1. An unusual and exciting experience or activity; i.e- "riding an 1880's Narrow gauge Steam Train"; "riding a historic New Mexico Train"; **riding the Cumbres & Toltec Scenic Railroad Train.**"

COLORADOMOUNTAINTRAIN.COM



TOLL FREE: 1.888.286.2737

**CUMBRES & TOLTEC**  
SCENIC RAILROAD  
NATIONAL HISTORIC LANDMARK



Get your tickets at the Discount Adventures and Activities Center in Pagosa Springs  
56 Talisman Drive Suite 3  
970.731.2117  
www. DiscountAdventuresandActivities.com

**TRAVEL BACK IN TIME. EXPERIENCE THE AUTHENTIC WEST.**

TRAINS DEPART DAILY MAY 28<sup>TH</sup> – OCTOBER 23<sup>RD</sup>, 2016.



# Getting Here From There

MICHAEL PIERCE PHOTOGRAPHY

## Stevens Field Airport

Archuleta County's Stevens Field, located just 3 miles west of downtown Pagosa Springs, is one of the most scenic airports around.

In addition to beauty, the airport boasts a fully lit asphalt runway that is 100 feet wide and 8,100 feet long. That runway has aircraft weight capacities of 70,000 pounds for dual-wheel gear and 59,000 pounds for single-wheel gear. Flight safety at the high-altitude, general aviation airport is reinforced with a Precision Approach Path Indicator system.

The airport has seen a great deal of improvement over the last decade. In 2006, workers widened and resurfaced Runway 10/19 and built a new fixed-base operations building at midfield to provide fuel and services to local and visiting aircraft. In 2008, a new 3,000-foot parallel taxiway was constructed. In 2013, Archuleta County acquired additional snow removal equipment solely to be used at the airport. Alongside the other improvements, new hangars have appeared, an Automated Weather Observation System (AWOS) has been installed, and the airport identifier became KPSO.

In keeping with its commitment to Archuleta County and Stevens Field, the Federal Aviation Administration also completed and published a GPS instrument approach for pilot use during nighttime and low-visibility landings.

In 2015, nearly \$6 million was spent to extend the parallel taxiway and complete

other associated projects, further increasing the efficiency of aircraft movement and safety.

Those improvements have not only increased safety, but have also helped solidify the airport's status as an economic driver for the community. According to a recent Economic Impact Study completed by the airport's advisory committee, for every dollar Archuleta County invests in the airport, the county receives a return of \$10.86.

The airport facility also boasts a private, on-site maintenance shop in one of the hangars.

For more information on the airport, visit [www.archuletacounty.org](http://www.archuletacounty.org) or [www.stevensfield.com](http://www.stevensfield.com). For specific airport management questions or concerns, call the airport manager at (970) 731-3060.

The AWOS system is available on frequency 127.175, or by phone at (970) 731-0365.

And once you've landed, Pagosa boasts car rental agencies and transportation companies.

## Fixed-Base Operator

For aviation services or to visit Avjet Corporation, the fixed-base operator, travel 3 miles west of town, then approximately 1 mile northwest on Piedra Road (CR 600). Turn right (northeast) on Cloman Boulevard and proceed to 61 Aviation Court.

The FBO offers a number of amenities, including restrooms, telephone, shower fa-

cilities, a flight planning room, pilot snooze room, Internet, vending machines, concierge and catering services, coffee, a lounge area, heated hangar and more. Avjet also provides fuel, Avgas and Jet-A rated fuel.

For more information about these and other airport services, call Avjet at (970) 731-2127.

## La Plata County Airport

The Durango-La Plata County Airport offers daily service with American Airlines and United Airlines. The airport offers a full range of services within the terminal to make your visit comfortable. The airport has short- and long-term parking, full rental car services and shuttle/taxis.


The airport is located 60 miles from Pagosa Springs at the intersection of Airport Road and County Road 309A, approximately 1 mile from County Road 309.

For more information about flights and ancillary services, visit [www.flydurango.com](http://www.flydurango.com).

## Mileage from Pagosa

Durango, Colo.	61 miles
Cortez, Colo.	104 miles
Denver, Colo.	277 miles
Colorado Springs, Colo.	242 miles
Farmington, N.M.	101 miles
Santa Fe, N.M.	160 miles
Albuquerque, N.M.	212 miles
Phoenix, Ariz.	514 miles
Oklahoma City, Okla.	699 miles
Dallas, Texas	813 miles

# YOUR SUMMER FUN PLACE!



## ADVENTURES FOR THE WHOLE FAMILY:

- Junior Learn-To-Mush Day Camps
- Wheeled Adventures
- Carts and Dog Scootering
- Dogsled Demonstration and Kennel Tour
- And Much More!



**DOGSLED ADVENTURES** ■ 970-903-8141 ■ [pagosadogsled.com](http://pagosadogsled.com)



# PREMIER PROPERTIES



## *Rainbow Ranch*

1000 ft San Juan River frontage  
 35 acres of forest & meadow  
 Hand Crafted Full Round Log Home-4,486 sf  
 Gated River Ranch ■ Breathtaking Views  
 Chef's Kitchen  
 Guest Apartment  
 Lower Level ready to finish  
 \$1,695,000

## *Elk Park Ranch*

Very private, yet close to town  
 34 acres, gated, expansive views  
 Well finished, stucco with timber-frame accents  
 Game Room, Theater Area, Huge Family Room  
 Great family or executive retreat  
 Lots of space - Sleeps 14+  
 Set up for low maintenance  
 Priced to sell at \$955,000



**PAGOSA SOURCE**  
 REAL ESTATE ADVISORS

286 Pagosa Street ■ Pagosa Springs, CO

PagosaSource.com





*When you work with the Pagosa Source, instead of a single agent you get an entire team of professionals with the common purpose of meeting your goals.*



## *Angel Peak Ranch*

Stunning 360 degree views  
Custom Log Home ■ Spectacular 8,278 sf  
47 acres, mix of forest and meadow  
Entertainment Room w/additional Kitchen  
1000+ sf Master Suite  
Guest Apartment/Bonus Room  
Huge Barn & Workshop & Storage  
1,200+ sf patios ■ Decks from every room  
\$1,599,000

## *Lost Valley of the San Juans*

Log Cabin in the Woods  
Borders the San Juan National Forest  
Rocky Mountain Elk, Mule Deer, Red Fox,  
Turkey, Bald Eagles  
Endless miles of hiking and riding trails  
Meticulous, turn-key, ready for a new owner  
\$275,000



# Pagosa Springs

When John Denver sang “thank God I’m a country boy,” it’s hard to imagine he was talking about what you’ll find along the I-70 corridor today, but get away from the hustle and bustle and noise surrounding the bigger metropolitan centers, come down to the Four Corners area of southwestern Colorado, and you’ll find the kind of small-town charm people used to sing about.

There’s plenty to fall in love with: warm sunshine, pristine rivers, abundant wildlife, stately stands of pine and aspen groves, verdant valleys and breathtaking vistas. It’s impossible to describe what it feels like to be sitting around a campfire at night, to look up through the pines at a clear night sky so full of stars it makes your heart race.

It’s just something you need to experience for yourself.

Pagosa Springs still represents the idyllic vision of what Colorado was always meant to be. While many resort towns have become so overrun by the glitz, glamour and flash of Hollywood that real people can’t afford to go there anymore, Pagosa Country has retained its Old West charm while still offering the amenities of the 21st century.

## So small but so much!

With an excellent public library, art galleries, churches (including the Tara Mandala Buddhist retreat center), specialty shops and a digitized movie theater, Pagosa Springs provides more than enough to inspire the

mind and spirit, while offering everything to either heal or exercise the body.

If you need directions or information for any of these (or other) amenities, stop by the Pagosa Springs Area Visitor Center, which offers a wealth of information on everything from Wolf Creek to Chimney Rock National Monument and beyond.

## Like no other place on Earth!

Backpackers, campers, hikers, mountain bikers and other adventuresome souls will want to visit the U.S. Forest Service Pagosa Ranger District Office located at 2nd and Pagosa streets, just two blocks east of Hot Springs Boulevard on U.S. 160. The staff there can provide a wealth of in-



BETH TOLLEFSEN

formation about hiking and biking trails, campsites, fishing spots and horseback riding, as well as various tours of the area including the ancestral Puebloan ruins at Chimney Rock National Monument.

### Pagosa ROCKS!

Needless to say, there is plenty of rock climbing around Pagosa Springs, but once you rappel down, there's plenty of music to greet you. The Pagosa Folk and Bluegrass Festival happens in June, while the Four Corners Folk Festival plays out on Labor Day weekend.

### Water, water everywhere ...

A short walk south from the Visitor Cen-

ter will take you to “The Great Pagosah — the Largest, Hottest Spring in the World.”

If you're a swimmer, the Healing Waters Resort and Spa at the corner of San Juan Street and Hot Springs Boulevard offers an outdoor pool and indoor mineral baths. The Springs Resort and Spa also offers an outdoor pool and outdoor geothermal hot tubs located next to the river. The Overlook Spa on Pagosa Street offers an opulent Victorian experience for soaking.

Nevertheless, and nearer still, Pagosa Springs provides ample opportunity to splash and smile. Late summer finds bathers and tubers alike taking to the river, to enjoy a tame — and refreshing — float down the San Juan River.

### More to do than I have time for

Windsurfing? Navajo Lake awaits you. Ballooning? Golf? Tennis? It's all here, under the clearest blue sky you've ever seen.

For the earliest native inhabitants of the area, Pagosa was considered a land of healing waters. For today's vacationers, Pagosa is a land of invigorating experiences.

If this is your first time to Pagosa Country, make yourself at home in the midst of the most beautiful scenery and friendliest people in Colorado.

If you've been here before, welcome back. If you've never been here, come find out why so many have said, “The first time I came here, I fell in love with the place.”



MICHAEL PIERCE PHOTOGRAPHY

# Arboles & Navajo Lake

Pagosa Country is the place for fans of water fun. Navajo Lake is a summer recreation paradise for boating, camping, fishing, hiking, water skiing and wind surfing. The lake is less than an hour's drive from Pagosa Springs and extends 20 miles into New Mexico, with 15,000 surface acres of water.

Fed by the Piedra, San Juan and Pine rivers, Navajo Lake is a wonderful getaway for locals and visitors alike. Getting there is easy, via a relatively short and scenic drive through tall ponderosas and pinon pine country. From Pagosa Springs, travel west on U.S. 160 approximately 17 miles, until you see the spires of Chimney Rock, the site of ancestral Puebloan ruins, and turn south on Colo. 151. From that point on, enjoy the scenery as the 20-minute trip winds through the lower Piedra River Valley to the friendly town of Arboles and on to Navajo State Park. When you reach Arboles, turn left (southeast) on County Road 982, and it's a quick two miles to the park's Visitor Center.

Navajo Lake Marina has almost everything for boating and water skiing enthusiasts. The marina has boat slips and mooring buoys for rent as well as a restroom on the dock. A 200-foot breakwater protects one of the longest boat ramps in the state. Boat rentals are also available. For informa-

tion and reservations, contact the marina at (970) 883-BOAT (2628).

While campsite reservations are not required, campgrounds can fill up during busy summer weekends and holidays, so a reservation is never a bad idea. Campground reservations can be made no more than six months in advance on the Colorado Parks and Wildlife website at [cpw.state.co.us](http://cpw.state.co.us) or by calling (800) 678-2267 toll-free.

A valid Colorado State Parks Pass is required for all motor vehicles entering the park and for travel in all park grounds surrounding Navajo Lake. Daily permits cost \$7 per vehicle. An annual pass is \$70 and Colorado seniors 64 and older can purchase an Aspen Leaf annual pass for \$60.

Whether you're camping, boating, fishing or just spending a sunny day by the water, be sure to visit the "Watchable Wildlife" observation deck, located where Colo. 151 crosses the Piedra River. From the deck, visitors may see mule deer, elk, foxes, coyotes, bears, rare river otters, bald eagles, waterfowl and migratory birds.

The lake itself contains a variety of cold and warm-water game fish. Prized brown trout, rainbow trout and kokanee salmon thrive in the cold waters. Navajo has also become well known to bass fishermen

throughout the southwest, since its warm surface waters harbor largemouth and smallmouth bass. Crappie, bluegill and catfish are also plentiful.

Trotlines are allowed at the lake, but they must conform to Colorado fishing regulations.

The northern part of Navajo Lake lies in Colorado where valid Colorado fishing licenses are required for anglers. Colorado licenses are available at the Visitor Center. If anglers cross south into New Mexico, they need to have a valid New Mexico state fishing license, which can also be purchased at the Visitor Center. Anglers without a boat can access excellent fishing spots on the rivers feeding the lake. Ample parking is located within walking distance of many fishing spots. A fully accessible fishing area is located on the Piedra River just west of Colo. 151.

As a gateway to one of southwest Colorado's finest recreational waters, Arboles has a gas station, cafe, convenience store, motel and post office in addition to boat storage and RV parks.

Check The Pagosa Springs SUN for details about upcoming events and activities.

For additional information and updates on park improvements, call the Navajo State Park office at (970) 883-2208 or visit [cpw.state.co.us](http://cpw.state.co.us).

# Shopping?

We've Got  
Homes, Townhomes,  
Condos, Large Acreage,  
Small Acreage,  
Resort Homesites,  
Commercial Properties,  
Business Opportunities  
And More



# Selling?

We Provide Advanced,  
Extensive Marketing For  
Your Pagosa Springs  
Home Or Property,  
With Experienced,  
Professional Agents  
Ready To Help You

We Can Help You  
Search EVERY  
Pagosa Springs  
Listing  
And Make The  
Buying Process  
Simple.



EVERY  
Jim Smith Realty  
Listing is Featured in  
the Pagosa Magazine  
--  
Helping To Get Your  
Listing SOLD  
Quickly!

*Pagosa's Oldest  
and Most Productive Real Estate Brokerage*

Experienced Agents. Proven Results.

[www.JimSmithRealty.com](http://www.JimSmithRealty.com)



DOWNTOWN LOCATION  
445 SAN JUAN STREET



# JIM SMITH REALTY

PAGOSA SPRINGS... "The Colorado You've Always Dreamed Of"



# 970-264-3200



# Chromo

DIANE BIGLEY

Part-time residents and fifth generation natives. Mountain peaks and foothills. Cattle ranches, chicken farms and cougar territory.

Pagosa Country is a land of variety and contrasts — geographic and cultural.

And the little town of Chromo is a microcosm of the binary observances this land holds.

Chromo is not a far drive from Pagosa Springs; just take U.S. 84 south for 24 miles. And the drive, though short, is full of fun destinations and picturesque viewpoints.

About three miles south of town, you'll see Echo Lake on your right hand side with its exciting cold- and warm-water fishery. Drive only a couple of miles more, and look to your right. There will be a large sign for the Rocky Mountain Wildlife Park, home to an array of live animals typical of local wildlife, including black bears, a grizzly bear, mountain lions, wolves, coyote, foxes, bobcats, elk and deer. Don't be scared; pull over and take the time to

gander at the wondrous creatures that call Pagosa Country home.

After leaving the wildlife park, if you continue south you will pass the entrances to several side roads — many of them dead-end, but all offer an opportunity for more spectacular Pagosa Country mountain vistas.

The turnoff for Forest Service Road 656 leading to the Upper Blanco River Basin is about seven miles south of town, and about 10 miles south of town is Forest Service Road 652A leading to the Lower Blanco River Basin.

If you continue south along U.S. 84, you'll enjoy the winding drive through Halfway Canyon and on to wide-open Coyote Park. Much of this portion of the road retraces the pioneer stagecoach route into town. If you look closely, you'll see the bed of a narrow gauge railroad track long since abandoned. You could turn right at Coyote Park onto County Road 392. This will take you to the historic rail hub of Edith. If you continue on, you'll make it to Lumberton in New Mexico,

the old stagecoach destination.

After leaving Coyote Park, you cross a small mountain range. At the top of the range is another dead-end road leading east to Buckles and Harris lakes. Finally, after driving past some awesome green horse pastures, you cross the Navajo River and find yourself in Chromo.

While in Chromo, drive a few miles up County Road 382 for a close look at Navajo Peaks, one of the most highly acclaimed camera points in Archuleta County.

Chromo is one of the best places in Pagosa Country for gaining access to the South San Juan Wilderness Area. During spring and fall, when elk and deer are migrating to and from the high country, a number of migration routes cross the road. Stay alert for elk or deer on the road, but also keep an eye out to the side to catch a majestic sight of the elk or deer running with their herd. If you get a chance while in Pagosa Country, visit Chromo. Allow plenty of time, because there is plenty to see.



# Building patient relationships and a new home for Primary Care. *better.*

EXPANDED HEALTHCARE  
COMING TO PAGOSA IN 2017.



## PAGOSA SPRINGS Medical Center

ORTHOPEDIC + GENERAL SURGERY   GI SERVICES   INFUSION  
MRI   128-SLICE CT SCANNER   BEHAVIORAL HEALTH   LABORATORY  
MAMMOGRAPHY + BONE DENSITY SCREENING   PRIMARY CARE  
24/7 EMERGENCY MEDICAL SERVICES + EMERGENCY ROOM

Hospital 970.731.3700   Primary Care 970.731.9545   Emergency 911  
95 S. PAGOSA BLVD | PAGOSA SPRINGS   [psmedicalcenter.com](http://psmedicalcenter.com)   



# Chimney Rock National Monument

The Chimney Rock National Monument, a 4,726-acre archaeological site, houses artifacts left by the Ancestral Puebloan People. The Ancestral Puebloans were a prehistoric culture that inhabited and traveled across areas of New Mexico, Arizona, Utah and Colorado, and Chimney Rock is the northeastern gateway to their past world.

The Ancestral Puebloan people occupied the Chimney Rock area and Piedra River valley approximately 1,000 years ago, from 900 A.D. to 1150 A.D., primarily during the Pueblo II period. Ancestral Puebloan farmers lived in villages and on dispersed homesteads. An impressive testament to this life and community is the Great House Pueblo situated at an elevation of 7,600 feet, just below the Chimney Rock pinnacles. While impressive, the Great House Pueblo is only one of 91 structures found at Chimney Rock thus far by researchers. Although an important link to an ancient culture, several Native American groups, notably the Pueblo Indians, still have a special spiritual and traditional affinity for Chimney Rock.

The Chimney Rock Interpretive Association (CRIA) sponsors programs at the national monument in partnership with the USDA Forest Service, Pagosa Ranger District. Current details on all listed programs and possible additions are available at [www.chimneyrockco.org](http://www.chimneyrockco.org) or by calling (970) 883-5359 between 9 a.m. and 4:30 p.m. daily from May 15 to Sept. 30 or (970) 731-7133 from Oct. 1 to May 14.

CRIA officially opens its 2016 program season at Chimney Rock National Monument on May 15. Visit the national monument located 17 miles west of Pagosa Springs and three miles south on Colo. 151. Choose between two walking tours during the visitor season May 15 through Sept. 30. Two-hour guided walking tours which include the Great House Pueblo Trail are offered daily. Space is limited and is first come first served. Audio guided walking tours of the Great Kiva trail can be done 10 a.m.-3 p.m. daily, and do not include access to the Great House Pueblo Trail. Please visit [www.chimneyrockco.org](http://www.chimneyrockco.org)

for an up-to-date tour schedule. All walking tours meet at the visitor center where fees are collected — \$12 for adults, \$5 for children ages 5-12 and free for children under 5.

CRIA archaeoastronomy programs:

**Full Moon:** During this program, guests will learn about Ancestral Puebloan ties to astronomy, Puebloan culture and more while watching the full moon rise from atop Chimney Rock Mesa. Cost is \$15. A package combining the Full Moon program with a guided tour of the Kiva Trail is also available for \$20.

**Moon Viewing Plus:** This program offers an excellent opportunity for guests to view the surface of the moon and other celestial objects with telescopes, and includes an interactive discussion at the Visitor's Cabin on the archaeoastronomy of Chimney Rock. Cost for this program is \$10 for adults and \$5 for children ages 5-12.

**Night Sky Archaeoastronomy:** Chimney Rock's entertaining, yet educational, Night-Sky Program includes a one-hour astronomy demonstration at the Visitor Cabin. Guests will learn about naked-eye astronomy of the Ancestral Puebloans and the solar system and universe, and will enjoy night-sky viewing through telescopes from the upper mesa. Tickets are \$10 for adults and \$5 for children ages 5-12.

CRIA annual programs:

**Summer Solstice and Fall Equinox Sunrise:** Tuesday, June 21, and Friday, Sept. 23 — Watch the sun rise from the Sun Tower and Stone Circle sites while a volunteer talks about how the ancients may have lived and why celestial alignments with site geology may have been important to them.

**Life at Chimney Rock Festival:** This free festival, to be held July 23 and 24, includes interactive demonstrations of crafts and skills of the Ancestral Puebloan People in addition to a Native American arts and crafts market. No reservations required.

All programs (except Life at Chimney Rock) require reservations and can be booked online at [www.chimneyrockco.org](http://www.chimneyrockco.org) or by calling (877) 444-6777. We accommodate walk-ins if space allows.







MARK D. ROPER



# Regional Excursions

Pagosa Country is perfectly located in the midst of some of the most interesting attractions and spectacular scenery in the world, and being here reminds a person what it means to live in the land of the free and the home of the brave.

Sometimes the call of the open road becomes irresistible, and when the urge hits, a little road trip is just the ticket.

## Driving south

Heading south from Pagosa on U.S. 84, your trip offers a wide variety of areas to explore through the mesa country of northern New Mexico.

Just 40-50 minutes away, one can explore the Cumbres Pass area by car or rail.

The car-bound can explore the rich history in Dulce, the center of the Jicarilla Apache Indian Tribe. Be sure to go for the mid-July Little Beaver Pow-Wow and Carnival celebration.

Traveling south on U.S. 84 to Taos (and Taos Pueblo) is a longer, beautiful drive across the scenic Brazos Mountains from Tierra Amarilla (home of Tierra Wools), arriving at a town of artistic notoriety. Likewise, Santa Fe is a three-hour drive south on U.S. 84, offering not only Native American arts and crafts sold near the Governor's Palace, but also numerous art galleries lining a plaza that includes historic churches and places of interest.

Also on U.S. 84 is the quaint and gorgeous town of Abiquiu, which inspired the painter Georgia O'Keefe. For those interested in exploring the spiritual roots of the area, a quick turn on the Forest Service Road. 151 not only offers views of the Chama Canyon, but will dead end at the Benedictine Monastery of Christ in the Desert. Built by famed Japanese architect George Nakashima, the chapel and original monastery show the simple elegance of southwest architecture. Since Benedictines have taken a vow of hospitality, they

will be sure to welcome you with arms wide open. Make sure, though, to ring the bell loud!

## Driving west

A short drive west of town leads to the Chimney Rock National Monument, which provides an introduction to the Ancestral Puebloan Indians who settled here over 1,000 years ago. This is a perfect complement to a day trip to Mesa Verde.

Continue south and east on Colo. 151 from Chimney Rock and you will pass through Arboles and Allison and make your way to Ignacio — the home of the Southern Ute Tribe. After checking out the casino, visit the spectacular Southern Ute Cultural Center and Museum for a look into the history of one of the most storied tribes of the Southwest.

Mesa Verde National Park, our nation's third most visited national park, offers a look back in time at the lives of the "Anasazi" (Navajo for "Ancient Ones"), the ancient Puebloans who mysteriously disappeared from their spectacular cliff dwellings over 1,000 years ago. The Canyon of the Ancients National Monument is located northwest of Cortez and includes several smaller Anasazi ruin sites for a quieter and more private experience. South of Durango, across the New Mexico state line, is Aztec Ruins National Monument.

Traveling further west beyond Mesa Verde on U.S. 160 is the Four Corners monument at the junction of Colorado, New Mexico, Arizona and Utah. Closer to Pagosa is Navajo State Park, just 30 miles from Pagosa on Colo. 151, offering camping, water skiing, sailing, fishing, boating and pretty much everything else.

For a more metropolitan experience, Durango is an hour west of Pagosa Springs on U.S. 160 with Fort Lewis College on site and a vibrant historical downtown area.

## Driving north

Directly north of Pagosa Country lies a vast roadless area known as the Weminuche Wilderness, so pretty much anything accessed from the north first requires a drive to the east or west.

From the east (up U.S. 160 to Lake City), a drive up the Alpine Loop Scenic Byway, a 65-mile, four-wheel-drive road over Engineer Pass toward Silverton and Ouray makes for a spectacular — and breathtaking — day trip. To the west, a trip up U.S. 550 from Durango to Silverton, and then on to Ouray (the Switzerland of America), is substantially less taxing on the rear axle.

## Driving east

Almost no one visiting the area misses an opportunity to drive over Wolf Creek Pass. Aside from the opportunity to hike up Treasure Falls, view the Pagosa basin from the overlook, or the short drive up Lobo Overlook on the north side for access to the Continental Divide National Scenic Trail, travelers are provided with some of the most breathtaking miles of road offered anywhere in the world. A swing by Big Meadow Reservoir, a few miles from the summit and on the north side of the highway, is well worth the diversion.

On the other side of the pass, South Fork offers the option of driving north on Colo. 149 on the Silver Thread Scenic Byway toward Lake City, or continuing east on U.S. 160 towards the Great Sand Dunes National Park.

If choosing Colo. 149 to Creede, an old mining town with a deep heritage, a visitor might enjoy the Mining Museum (at the far north end of Main Street) or a performance at the renowned Creede Repertory Theatre.

North from Creede (as mentioned earlier) and over Slumgullion Pass (named for the yellowish dirt that a mudslide uncov-



YVONNE LASHMETT

ered a thousand years ago) is Lake City. With the natural dam forming beautiful Lake San Cristobal, the highest natural lake in Colorado, Lake City also proudly features the history of Alferd Packer, the only U.S. citizen ever charged, tried and convicted for the crime of cannibalism — where judge M.B. Gerry said, famously, “You son of a bitch. There were only seven Democrats in Hinsdale County and you

ate five of them!”

Continuing east on U.S. 160 from South Fork takes visitors into the high desert (8,000 feet) and towards the Great Sand Dunes National Park, about 15 miles past Alamosa and left on Colo. 150.

At the base of the intimidating Sangre de Cristo range (four 14,000-foot peaks at Crestone, less than 20 miles northeast), the area has had millions of years collect-

ing the sand of the San Luis Valley into dunes several hundred feet high, creating the backdrop for numerous Westerns and the awe of millions of visitors.

No matter which direction you choose, Pagosa Springs is the hub for a trip to a destination that promises to be both breathtaking and memorable, with amazing views to capture and a rich history left from those who settled in this area.

# Piedra Automotive

*Over 40 Years Experience • Locally Owned & Operated*

## Auto Service & Repair for All Makes & Models

**Oil Change Service • Computer Diagnosis • Tires & Alignment  
Scheduled Maintenance • Custom Exhaust Work • Front End & Suspension Work  
Foreign Car Specialist • RV Service • Motor Vehicle & Motorcycle Transport**

*Nationwide 24/24 Parts & Labor Warranty*



**(970) 731-3335 • 505 Piedra Rd. • [www.PiedraCar.com](http://www.PiedraCar.com)**

Customer Waiting Room & Free Shuttle Service in Pagosa

# Arts Entertainment Events



MICHAEL PIERCE PHOTOGRAPHY



# Bob Hemenger

JONAS GRUSHKIN

‘Music is one of those things;  
to me, it’s one of the most powerful forces there is.’

To sum up Bob Hemenger’s philosophy of life and art, it would be that music is only as good as the person who facilitates it.

In this regard, it is no surprise that Hemenger is lauded as one of the best saxophone players in the country, because he is a phenomenal human being.

Hemenger has lived in Pagosa Springs for over 20 years. He can be found playing music across town, from humble mom and pop venues to the Four Corners Folk Festival stage where he plays along side the biggest names to grace our mountain town.

Hemenger is perhaps one of Pagosa Springs’ best kept secrets.

In fifth grade, he fell in love with the saxophone, and hasn’t parted from it for 40 years. “You know what I like about it, is it is very close to the human voice, tenor saxophone and cello are probably the two closest that sort of match and mimic the human voice, and so for me it’s been a voice,” he explained.

Equal to his love of music is Hemenger’s love of nature. As an undergraduate at Central Michigan University he studied biology, which he followed up by studying animal behavior and running a zoology lab in graduate school and teaching at the largest

U.S. wilderness survival school.

In 1992, after finishing a teaching job in Dulce, Hemenger moved to Pagosa Springs and he has been here ever since.

Though Pagosa is his home base, Hemenger has traveled the breadth of the country playing shows and collaborating with five-time Grammy winner Victor Wooten.

In 2000, Wooten established Victor Wooten’s Center for Music and Nature, which would later become Wooten Woods. It is a place dedicated to connecting music and the natural world.

“It is there that my two loves came together, music and nature,” Hemenger said.

Hemenger spends six to eight weeks of the year teaching and playing at Wooten Woods, located outside of Nashville, Tenn.

Just a few years ago, Wooten and Hemenger traveled to Stanford University where they facilitated a workshop for the freshman class and used music as a metaphor. “We applied it to how important it is to come together and listen to each other. How are we going to cure cancer, how are we going to solve energy issues? It’s by coming together, listening to each other, and creating something we couldn’t imagine,”

he shared.

Hemenger’s list of musical accolades is endless. In September 2014, he was unexpectedly invited to play with the Zac Brown Band in Denver. He also played at the Telluride Bluegrass Festival alongside Grammy-nominated singer-songwriter Darrell Scott.

When he is not traveling the country connecting music and nature, or jamming with Grammy winners, Hemenger is making a mark on the lives of students at Pagosa Springs High School.

The Americana Project was founded six years ago to give high school students space to write music, record original songs and share their talents. It has left an undeniably positive mark on student musicians.

“He didn’t just push me to be the best performer, but also the best person I could be. He encouraged all of us to step out of our comfort zones because he believed that was the only way to grow,” said former student Johannah Laverty.

So then, the secret is out. There is no doubt Hemenger will continue to bring his heart and soul to the world through music.

According to him, “Music is one of those things, to me it’s one of the most powerful forces there is.”

# Local Event Calendar 2016

All events are correct as of press time.  
Please check with event organizers for  
updates before making travel plans.

## MAY

**May 6**  
**"Local Vocals" Cinco de Mayo by Variety Express**  
Pagosa Lakes Clubhouse, 10 a.m.  
(970) 731-5635, ext. 210, [www.plpoa.com](http://www.plpoa.com)

**May 7**  
**Pagosa Rotary Club's Annual Kentucky Derby Gala**  
Winslow on the Shire, 2 p.m.  
(602) 515-8517, [aprangle47@yahoo.com](mailto:aprangle47@yahoo.com)

**Band-O-Rama**  
Pagosa Springs High School Auditorium, 7 p.m.  
(970) 749-7385

**May 12**  
**Chimney Rock Potluck Dinner**  
Ecoluxe at The Springs Resort and Spa, 6 p.m.  
[www.chimneyrockco.org](http://www.chimneyrockco.org)

**May 13-14**  
**"A Few Good Men"**  
Pagosa Springs Center for the Arts, 7 p.m.  
(970) 731-7469, [www.pagosacenter.org](http://www.pagosacenter.org)

**May 15**  
**"A Few Good Men"**  
Pagosa Springs Center for the Arts, 2 p.m.  
(970) 731-7469, [www.pagosacenter.org](http://www.pagosacenter.org)

**Chimney Rock opens**  
Chimney Rock National Monument  
[www.chimneyrockco.org](http://www.chimneyrockco.org)

**May 19-21**  
**"A Few Good Men"**  
Pagosa Springs Center for the Arts, 7 p.m.  
(970) 731-7469, [www.pagosacenter.org](http://www.pagosacenter.org)

**May 21**  
**Spring Flea Market**  
Pagosa Lakes Clubhouse, 8 a.m.  
(970) 731-5635, ext. 210, [www.plpoa.com](http://www.plpoa.com)

**Chimney Rock Full Moon Program**  
Chimney Rock National Monument  
[www.chimneyrockco.org](http://www.chimneyrockco.org)

**May 22 (2 p.m.) and May 26-28 (7 p.m.)**  
**"A Few Good Men"**  
Pagosa Springs Center for the Arts  
(970) 731-7469, [www.pagosacenter.org](http://www.pagosacenter.org)

**May 27-28**  
**Humane Society Barking Lot Sale**  
Thrifty Store parking lot, 9 a.m.  
(970) 264-6424, [www.humanesociety.biz](http://www.humanesociety.biz)



MICHAEL PIERCE PHOTOGRAPHY

**May 28-mid September**  
**Pagosa Springs History Museum**  
opens with special quilt display  
1st Street and U.S. 160, [www.pagosamuseum.org](http://www.pagosamuseum.org)

**May 29**  
**"A Few Good Men"**  
Pagosa Springs Center for the Arts, 2 p.m.  
(970) 731-7469, [www.pagosacenter.org](http://www.pagosacenter.org)

## JUNE

**June-September**  
**Pagosa Farmers Market**  
(970) 264-5232, [www.sospagosa.net](http://www.sospagosa.net)

**June 2**  
**"Local Vocals" by The San Juan Mountain Boys**  
Pagosa Lakes Clubhouse, 7 p.m.  
(970) 731-5635, ext. 210, [www.plpoa.com](http://www.plpoa.com)

**June 2-5**  
**"A Few Good Men"**  
Pagosa Springs Center for the Arts, 7 p.m.  
(970) 731-7469, [www.pagosacenter.org](http://www.pagosacenter.org)

**June 3**  
**Night Sky Archaeoastronomy Program**  
Chimney Rock National Monument  
[www.chimneyrockco.org](http://www.chimneyrockco.org)

**June 3-5**  
**Folk 'N Bluegrass Festival**  
Reservoir Hill  
(877) 472-4672, [www.folkwest.com](http://www.folkwest.com)

**June 4**  
**XTERRA Turkey Track Trail Run**  
Turkey Springs, 8 a.m./9 a.m.  
(970) 398-0612, [www.joingecko.org](http://www.joingecko.org)

**June 6**  
**Summer Reading Program begins**  
Ruby M. Sisson Memorial Library  
(970) 264-2209, [www.pagosalibrary.org](http://www.pagosalibrary.org)

**June 10**  
**Moon Viewing Plus Program**  
Chimney Rock National Monument  
[www.chimneyrockco.org](http://www.chimneyrockco.org)

**June 10-11**  
**The Car Show at Pagosa**  
Downtown, (970) 264-2360  
[www.pagosachamber.com](http://www.pagosachamber.com)

**June 17-18**  
**Disney's "The Little Mermaid"**  
Pagosa Springs Center for the Arts, 7 p.m.  
(970) 731-7469, [www.pagosacenter.org](http://www.pagosacenter.org)

**June 18**  
**Archuleta Relay for Life**  
Town Park, 10 a.m.-10 p.m.  
Paul Lehman, (970) 507-0345

**June 19**  
**Disney's "The Little Mermaid"**  
Pagosa Springs Center for the Arts, 2 p.m.  
(970) 731-7469, [www.pagosacenter.org](http://www.pagosacenter.org)

**June 20**  
**Chimney Rock Full Moon Program**  
Chimney Rock National Monument  
[www.chimneyrockco.org](http://www.chimneyrockco.org)

**June 21**  
**Summer Solstice Sunrise Program**  
Chimney Rock National Monument  
[www.chimneyrockco.org](http://www.chimneyrockco.org)

**June 24**  
**"A Funny Thing Happened on the Way to the Forum"**  
Pagosa Springs Center for the Arts, 7 p.m.  
(970) 731-7469, [www.pagosacenter.org](http://www.pagosacenter.org)

**June 25**  
**Disney's "The Little Mermaid"**  
Pagosa Springs Center for the Arts, 7 p.m.  
(970) 731-7469, [www.pagosacenter.org](http://www.pagosacenter.org)

**Celebrate Chimney Rock Festival**  
Town Park, 4 p.m.  
[www.chimneyrockco.org](http://www.chimneyrockco.org)

**June 26**  
**"A Funny Thing Happened on the Way to the Forum"**  
Pagosa Springs Center for the Arts, 2 p.m.  
(970) 731-7469, [www.pagosacenter.org](http://www.pagosacenter.org)

**June 28-29**  
**Pine Cone Classic Charity Golf Tournament**  
Pagosa Springs Golf Course  
(337) 739-6115, [mikeandkathym@hotmail.com](mailto:mikeandkathym@hotmail.com)

## JULY

**July 1**  
**"A Funny Thing Happened on the Way to the Forum"**  
Pagosa Springs Center for the Arts, 7 p.m.  
(970) 731-7469, [www.pagosacenter.org](http://www.pagosacenter.org)

**Night Sky Archaeoastronomy Program**  
Chimney Rock National Monument  
[www.chimneyrockco.org](http://www.chimneyrockco.org)

**July 1-3**  
**"Fiddler on the Roof"**  
Pagosa Springs High School Auditorium, 7 p.m.  
(970) 731-3370, [www.curtainsuppagosa.org](http://www.curtainsuppagosa.org)



**July 1-4**  
**Park-2-Park Arts and Crafts Festival**  
Downtown, (970) 264-2360  
[www.pagosachamber.com](http://www.pagosachamber.com)

**July 2**  
**Disney's "The Little Mermaid"**  
Pagosa Springs Center for the Arts, 7 p.m.  
(970) 731-7469, [www.pagosacenter.org](http://www.pagosacenter.org)

**July 2-4**  
**Red Ryder Rodeo**  
Western Heritage Event Center Rodeo Grounds  
Archuleta County Fairgrounds  
(970) 264-2730, [pagosarodeo.com](http://pagosarodeo.com)

**July 3**  
**Disney's "The Little Mermaid"**  
Pagosa Springs Center for the Arts, 2 p.m.  
(970) 731-7469, [www.pagosacenter.org](http://www.pagosacenter.org)

**"Fiddler on the Roof"**  
Pagosa Springs High School Auditorium, 2 p.m.  
(970) 731-3370  
[www.curtainsuppagosa.org](http://www.curtainsuppagosa.org)

**July 4**  
**Rotary Fourth of July Parade**  
Downtown, 10 a.m.  
(970) 946-9700

**Community Band July 4th Concert**  
The Springs Resort Hotel back lawn, 2 p.m.  
(970) 749-7385

**July 5-21**  
**Kids Camps**  
Pagosa Springs Center for the Arts  
(970) 731-7469, [www.pagosacenter.org](http://www.pagosacenter.org)

**July 6**  
**"A Funny Thing Happened on the Way to the Forum"**  
Pagosa Springs Center for the Arts, 7 p.m.  
(970) 731-7469,  
[www.pagosacenter.org](http://www.pagosacenter.org)

**July 7-8**  
**Disney's "The Little Mermaid"**  
Pagosa Springs Center for the Arts, 7 p.m.  
(970) 731-7469  
[www.pagosacenter.org](http://www.pagosacenter.org)

**July 7-9**  
**"Fiddler on the Roof"**  
Pagosa Springs High School Auditorium, 7 p.m.  
(970) 731-3370  
[www.curtainsuppagosa.org](http://www.curtainsuppagosa.org)

# Local Event Calendar 2016

July 9

**Pagosa Duathlon, "The Dirty Du"**  
Monument Park/Turkey Springs junction  
[www.pagosaduathlon.com](http://www.pagosaduathlon.com)

"Cabaret"

Pagosa Springs Center for the Arts, 7 p.m.  
(970) 731-7469, [www.pagosacenter.org](http://www.pagosacenter.org)

July 10

**"A Funny Thing Happened on the Way to the Forum"**

Pagosa Springs Center for the Arts, 2 p.m.  
(970) 731-7469, [www.pagosacenter.org](http://www.pagosacenter.org)

July 13

**Music in the Mountains**

Pagosa Lakes Clubhouse, TBD  
(970) 731-5635, ext. 210, [www.plpoa.com](http://www.plpoa.com)

July 13-14

"Cabaret"

Pagosa Springs Center for the Arts, 7 p.m.  
(970) 731-7469, [www.pagosacenter.org](http://www.pagosacenter.org)

July 15

**Moon Viewing Plus Program**

Chimney Rock National Monument  
[www.chimneyrockco.org](http://www.chimneyrockco.org)

July 15-16

**"Always, Patsy Cline"**

Pagosa Springs Center for the Arts, 7 p.m.  
(970) 731-7469, [www.pagosacenter.org](http://www.pagosacenter.org)

July 16

**"Local Vocals" with Dave Mensch**

Pagosa Lakes Clubhouse, 7 p.m.  
(970) 731-5635, ext. 210, [www.plpoa.com](http://www.plpoa.com)

Disney's "The Little Mermaid"

Pagosa Springs Center for the Arts, 2 p.m.  
(970) 731-7469, [www.pagosacenter.org](http://www.pagosacenter.org)

July 17

"Cabaret"

Pagosa Springs Center for the Arts, 2 p.m.  
(970) 731-7469, [www.pagosacenter.org](http://www.pagosacenter.org)

July 19

**Chimney Rock Full Moon Program**

Chimney Rock National Monument  
[www.chimneyrockco.org](http://www.chimneyrockco.org)

**Free Concert**

Pagosa Springs Center for the Arts, 7 p.m.  
(970) 731-7469, [www.pagosacenter.org](http://www.pagosacenter.org)

July 20

**"Always, Patsy Cline"**

Pagosa Springs Center for the Arts, 7 p.m.  
(970) 731-7469, [www.pagosacenter.org](http://www.pagosacenter.org)



MICHAEL PIERCE PHOTOGRAPHY

**Music in the Mountains**

Pagosa Lakes Clubhouse, TBD  
(970) 731-5635, ext. 210, [www.plpoa.com](http://www.plpoa.com)

July 21

**"A Funny Thing Happened on the Way to the Forum"**

Pagosa Springs Center for the Arts, 7 p.m.  
(970) 731-7469, [www.pagosacenter.org](http://www.pagosacenter.org)

July 22

Disney's "The Little Mermaid"

Pagosa Springs Center for the Arts, 7 p.m.  
(970) 731-7469, [www.pagosacenter.org](http://www.pagosacenter.org)

July 23

**Pirate Plunge Mud Run**

Yamaguchi Park and Pirate Hill, 10 a.m.  
(970) 759-4419, [www.pirateplunge.com](http://www.pirateplunge.com)

**"Seussical the Musical"**

**(Whatchamawhozits Kids' Camp)**

Pagosa Springs Center for the Arts, 2 p.m.  
(970) 731-7469, [www.pagosacenter.org](http://www.pagosacenter.org)

"Cabaret"

Pagosa Springs Center for the Arts, 7 p.m.  
(970) 731-7469, [www.pagosacenter.org](http://www.pagosacenter.org)

July 23-24

**Life at Chimney Rock —  
A Festival of Crafts and Culture**

Chimney Rock National Monument  
[www.chimneyrockco.org](http://www.chimneyrockco.org)

July 24

**"Always, Patsy Cline"**

Pagosa Springs Center for the Arts, 2 p.m.  
(970) 731-7469, [www.pagosacenter.org](http://www.pagosacenter.org)

July 26

**Broadway Gala**

Pagosa Springs Center for the Arts, 7 p.m.  
(970) 731-7469, [www.pagosacenter.org](http://www.pagosacenter.org)

July 26-27

**Cowboy Fast Draw Colorado State Championship**

Town Park, 9 a.m.  
(970) 731-9140, [www.sanjuanshootists.com](http://www.sanjuanshootists.com)

July 27

Disney's "The Little Mermaid"

Pagosa Springs Center for the Arts, 7 p.m.  
(970) 731-7469, [www.pagosacenter.org](http://www.pagosacenter.org)

July 28

**Cowboy Fast Draw — Town Folk Ally**

Town Park, 9 a.m.  
(970) 731-9140, [www.sanjuanshootists.com](http://www.sanjuanshootists.com)

**"A Funny Thing Happened on the Way to the Forum"**

Pagosa Springs Center for the Arts, 7 p.m.  
(970) 731-7469, [www.pagosacenter.org](http://www.pagosacenter.org)



**July 29**  
**Night Sky Archaeoastronomy Program**  
Chimney Rock National Monument  
[www.chimneyrockco.org](http://www.chimneyrockco.org)

**"Cabaret"**  
Pagosa Springs Center for the Arts, 7 p.m.  
(970) 731-7469, [www.pagosacenter.org](http://www.pagosacenter.org)

**July 29-31**  
**Cowboy Fast Draw National Championship**  
Town Park, 9 a.m.  
(970) 731-9140, [www.sanjuanshootists.com](http://www.sanjuanshootists.com)

**July 29-31**  
**Puebloan Pottery Workshop**  
Chimney Rock National Monument  
[www.chimneyrockco.org](http://www.chimneyrockco.org)

**July 30**  
**Disney's "The Little Mermaid"**  
Pagosa Springs Center for the Arts, 2 p.m.  
(970) 731-7469, [www.pagosacenter.org](http://www.pagosacenter.org)

**"Always, Patsy Cline"**  
Pagosa Springs Center for the Arts, 7 p.m.  
(970) 731-7469, [www.pagosacenter.org](http://www.pagosacenter.org)

**July 31**  
**"Cabaret"**  
Pagosa Springs Center for the Arts, 2 p.m.  
(970) 731-7469, [www.pagosacenter.org](http://www.pagosacenter.org)

## AUGUST

**Aug. 2**  
**Free Concert**  
Pagosa Springs Center for the Arts, 7 p.m.  
(970) 731-7469, [www.pagosacenter.org](http://www.pagosacenter.org)

**Aug. 3**  
**"A Funny Thing Happened on the Way to the Forum"**  
Pagosa Springs Center for the Arts, 7 p.m.  
(970) 731-7469, [www.pagosacenter.org](http://www.pagosacenter.org)

**Aug. 4**  
**"Cabaret"**  
Pagosa Springs Center for the Arts, 7 p.m.  
(970) 731-7469, [www.pagosacenter.org](http://www.pagosacenter.org)

**Aug. 4-7**  
**Archuleta County Fair**  
Archuleta County Fairgrounds, (970) 264-5931  
[www.archuletacountyfair.com](http://www.archuletacountyfair.com)

**Aug. 5**  
**"Always, Patsy Cline"**  
Pagosa Springs Center for the Arts, 7 p.m.  
(970) 731-7469, [www.pagosacenter.org](http://www.pagosacenter.org)

**"Local Vocals" by The Brooks-i Band**  
Pagosa Lakes Clubhouse, 7 p.m.  
(970) 731-5635, ext. 210, [www.plpoa.com](http://www.plpoa.com)



**Aug. 6**  
**Disney's "The Little Mermaid"**  
Pagosa Springs Center for the Arts, 2 p.m.  
(970) 731-7469, [www.pagosacenter.org](http://www.pagosacenter.org)

**"Cabaret"**  
Pagosa Springs Center for the Arts, 7 p.m.  
(970) 731-7469, [www.pagosacenter.org](http://www.pagosacenter.org)

**Aug. 7**  
**"A Funny Thing Happened on the Way to the Forum"**  
Pagosa Springs Center for the Arts, 2 p.m.  
(970) 731-7469, [www.pagosacenter.org](http://www.pagosacenter.org)

**"Always, Patsy Cline"**  
Pagosa Springs Center for the Arts, 7 p.m.  
(970) 731-7469, [www.pagosacenter.org](http://www.pagosacenter.org)

**Aug. 9**  
**Summer Concert**  
Pagosa Springs Center for the Arts, 7 p.m.  
(970) 731-7469, [www.pagosacenter.org](http://www.pagosacenter.org)

**Aug. 10**  
**"Cabaret"**  
Pagosa Springs Center for the Arts, 7 p.m.  
(970) 731-7469, [www.pagosacenter.org](http://www.pagosacenter.org)

**Aug. 11**  
**Disney's "The Little Mermaid"**  
Pagosa Springs Center for the Arts, 7 p.m.  
(970) 731-7469, [www.pagosacenter.org](http://www.pagosacenter.org)

**Aug. 12**  
**Moon Viewing Plus Program**  
Chimney Rock National Monument  
[www.chimneyrockco.org](http://www.chimneyrockco.org)

**"A Funny Thing Happened on the Way to the Forum"**  
Pagosa Springs Center for the Arts, 7 p.m.  
(970) 731-7469, [www.pagosacenter.org](http://www.pagosacenter.org)

**Aug. 13**  
**Knights of Columbus Duck Race and Picnic**  
Town Park, downtown, 11:30 a.m.  
(970) 731-0537, [jmeyer@rockymtncable.com](mailto:jmeyer@rockymtncable.com)

**Disney's "The Little Mermaid"**  
Pagosa Springs Center for the Arts, 2 p.m.  
(970) 731-7469, [www.pagosacenter.org](http://www.pagosacenter.org)

**"Always, Patsy Cline"**  
Pagosa Springs Center for the Arts, 7 p.m.  
(970) 731-7469, [www.pagosacenter.org](http://www.pagosacenter.org)

**Aug. 14**  
**"A Funny Thing Happened on the Way to the Forum"**  
Pagosa Springs Center for the Arts, 2 p.m.  
(970) 731-7469, [www.pagosacenter.org](http://www.pagosacenter.org)

# Local Event Calendar 2016



MICHAEL PIERCE PHOTOGRAPHY

## "Cabaret"

Pagosa Springs Center for the Arts, 7 p.m.  
(970) 731-7469, [www.pagosacenter.org](http://www.pagosacenter.org)

## Aug. 16

### Free Concert

Pagosa Springs Center for the Arts, 7 p.m.  
(970) 731-7469, [www.pagosacenter.org](http://www.pagosacenter.org)

## Aug. 17

### "Always, Patsy Cline"

Pagosa Springs Center for the Arts, 7 p.m.  
(970) 731-7469, [www.pagosacenter.org](http://www.pagosacenter.org)

## Aug. 18

### "A Funny Thing Happened on the Way to the Forum"

Pagosa Springs Center for the Arts, 7 p.m.  
(970) 731-7469, [www.pagosacenter.org](http://www.pagosacenter.org)

## Chimney Rock Full Moon Program

Chimney Rock National Monument  
[www.chimneyrockco.org](http://www.chimneyrockco.org)

## Aug. 19

### Humane Society Auction for the Animals

Community Center, (970) 264-5549  
[www.humanesociety.biz](http://www.humanesociety.biz)

## "Cabaret"

Pagosa Springs Center for the Arts, 7 p.m.  
(970) 731-7469, [www.pagosacenter.org](http://www.pagosacenter.org)

## Aug. 20

### Disney's "The Little Mermaid"

Pagosa Springs Center for the Arts, 2 p.m.

## Devil Mountain Ultra 50k & 50 miles

Turkey Springs, 6:30 a.m.

## Demons of Dust Half Marathon

Turkey Springs, 8 a.m.

Kids' free run, 8:30 a.m.

(970) 398-0612, [www.joingecko.org](http://www.joingecko.org)

## Aug. 20-21

### "Always, Patsy Cline"

Pagosa Springs Center for the Arts, 7 p.m.  
(970) 731-7469, [www.pagosacenter.org](http://www.pagosacenter.org)

## Aug. 21

### "Cabaret"

Pagosa Springs Center for the Arts, 2 p.m.

## Aug. 23

### Summer Concert

Pagosa Springs Center for the Arts, 7 p.m.  
(970) 731-7469, [www.pagosacenter.org](http://www.pagosacenter.org)

## Aug. 24

### Disney's "The Little Mermaid"

Pagosa Springs Center for the Arts, 7 p.m.  
(970) 731-7469, [www.pagosacenter.org](http://www.pagosacenter.org)



TERRI HOUSE

**Aug. 25**  
**"Cabaret"**

Pagosa Springs Center for the Arts, 7 p.m.  
(970) 731-7469, [www.pagosacenter.org](http://www.pagosacenter.org)

**Aug. 26**  
**"A Funny Thing Happened on the Way to the Forum"**

Pagosa Springs Center for the Arts, 7 p.m.  
(970) 731-7469, [www.pagosacenter.org](http://www.pagosacenter.org)

**Aug. 27-28**  
**Disney's "The Little Mermaid"**

Pagosa Springs Center for the Arts, 2 p.m.  
(970) 731-7469, [www.pagosacenter.org](http://www.pagosacenter.org)

**Aug. 27-28**  
**"Always, Patsy Cline"**

Pagosa Springs Center for the Arts, 7 p.m.  
(970) 731-7469, [www.pagosacenter.org](http://www.pagosacenter.org)

## SEPTEMBER

**Sept. 2**  
**Night Sky Archaeoastronomy Program**  
Chimney Rock National Monument  
[www.chimneyrockco.org](http://www.chimneyrockco.org)

**Sept. 2-4**  
**Four Corners Folk Festival**  
Reservoir Hill  
(877) 472-4672, [www.folkwest.com](http://www.folkwest.com)

**Sept. 8**  
**Chimney Rock Potluck Dinner**  
Ecoluxe at The Springs Resort and Spa, 6 p.m.  
[www.chimneyrockco.org](http://www.chimneyrockco.org)

**Sept. 9**  
**Moon Viewing Plus Program**  
Chimney Rock National Monument  
[www.chimneyrockco.org](http://www.chimneyrockco.org)

**Sept. 16**  
**Colorfest Passport to Pagosa Wine and Food Festival, Town Park**  
(970) 264-2360, [www.pagosachamber.com](http://www.pagosachamber.com)

**Chimney Rock Full Moon Program**  
Chimney Rock National Monument  
[www.chimneyrockco.org](http://www.chimneyrockco.org)

**"Local Vocals" by Variety Express**  
Pagosa Lakes Clubhouse, 7 p.m.  
(970) 731-5635, ext. 210, [www.plpoa.com](http://www.plpoa.com)

**Sept. 17**  
**Colorfest Mass Balloon Ascension**  
Downtown, 8 a.m.  
(970) 264-2360, [www.pagosachamber.com](http://www.pagosachamber.com)

**Sept. 17**  
**Color Me Cray-Z Colorfest 5K Color Run/Walk**  
(970) 264-9075, [www.acvup.org](http://www.acvup.org)

**Music and Micro Brew Festival**  
Town Park, 4 p.m.  
(970) 264-2360, [www.pagosachamber.com](http://www.pagosachamber.com)

**Sept. 18**  
**Colorfest Mass Balloon Ascension**  
Uptown, 8 a.m.  
(970) 264-2360, [www.pagosachamber.com](http://www.pagosachamber.com)

**Sept. 23**  
**Chimney Rock Autumnal Equinox Sunrise Program**  
Chimney Rock National Monument  
[www.chimneyrockco.org](http://www.chimneyrockco.org)

**Sept. 30**  
**Chimney Rock closes**  
Chimney Rock National Monument  
[www.chimneyrockco.org](http://www.chimneyrockco.org)

**Night Sky Archaeoastronomy Program**  
Chimney Rock National Monument  
[www.chimneyrockco.org](http://www.chimneyrockco.org)

## OCTOBER

**Oct. 1**  
**Mountain Chile Cha Cha Festival**  
Town Park, 8:30 a.m.  
(970) 398-0612, [www.joingecko.org](http://www.joingecko.org)

**Seeds of Learning Little Black Dress**  
Ross Aragon Community Center, 5 p.m.  
(970) 264-5513, [www.growingseeds.org](http://www.growingseeds.org)

**Oct. 22**  
**Halloween Carnival**  
Town Park  
(970) 264-4152, [www.pagosasprings.co.gov](http://www.pagosasprings.co.gov)

**Dec. 2**  
**Festival of Trees**  
Ross Aragon Community Center  
(970) 264-4152, [www.pagosasprings.co.gov](http://www.pagosasprings.co.gov)

Check the calendar at  
[www.pagosasun.com](http://www.pagosasun.com)  
for up-to-date events and information

**Whether Paw, Hoof, Fin or Feather,  
we know pets are family too!**



Pagosa Springs' Home For  
Quality Pet and Livestock Feed and Supplies

  
**P A G O S A**  
**F E E D C O M P A N Y**  
PagosaFeedAndNursery.com  
166 Bastille | (970) 731-4126

1 block off  
N. Pagosa Blvd.  
3 blocks from  
City Market



DOUG CHAPIN PHOTOGRAPHY

# Music & Theater

After a day of playing in the river, hiking a local peak, angling for that wall-worthy brown trout or stirring up some mud with the fat tires of a mountain bike, take advantage of the numerous opportunities in Pagosa for the musically minded and the theater lover.

The summer season opens up restaurant patios and beer gardens for local, regional and national talent, while area establishments host bands almost every night during the summer. Doors open wide to allow a refreshing blast of cool air for patrons and a taste of the excitement indoors for those strolling by. More than that, area stages come alive with comedies, dramas and musicals, making Pagosa Springs a premier destination for theater.

## Get your groove on

While nationally-renowned music festivals (listed in other pages in this guide) rightfully grab most of the glory, a quick glance at events listed inside the front page of The PREVIEW section (published each week in The Pagosa Springs SUN newspaper) will show that the local music scene ranges from acoustic performances to Zydeco — and everything in between. Two stepping? Techno freestyle? Reggae? Good old rock n' roll? Area restaurants and bars offer excitement for everyone in the late-night crowd, while early evening usually offers more low-key performances under the stars.

Check out the “Food & Drink” section of this guide for phone numbers and addresses of establishments to find out what’s being offered on any given night.

## Pagosa Springs Center for the Arts

The Thingamajig Theatre Company in residence at the Pagosa Springs Center for the Arts (PSCA) has achieved a reputation for featuring Broadway-quality productions, earning the distinction as one of Colorado’s premiere venues for professional theater.

The award-winning Thingamajig Theatre Company brings in professional talent from around the nation to perform in, direct and design its shows, as well as harnessing local talent.

PSCA offers four major musicals five days a week throughout the summer, as well as free concerts, an ever-changing art gallery, and a summer theater camp for children.

For event and theater information or to purchase tickets, check out the PSCA

website at [www.pagosacenter.org](http://www.pagosacenter.org) or call (970) 731-SHOW (7469).

### Curtains Up Pagosa

Pagosa's community theater group provides musical theater entertainment with a summer offering.

This summer, Curtains Up Pagosa (CUP) will perform "Fiddler on the Roof," with six performances scheduled. Performances will take place July 1, 2 and July 4-9 at 7 p.m. On July 3, there will only be a 2 p.m. matinee.

For more information about the show and tickets, watch The PREVIEW section of The Pagosa Springs SUN newspaper.

CUP, a nonprofit that has been around since 1989, strives to not only entertain residents and visitors, but also to support the arts in Pagosa's schools. That support manifests not only in its stage productions, with cast members ranging in age to those young and those better classified as young at heart, but also in the scholarships the group awards for students going on to study performing arts after high school.

### Pagosa Springs Community Band

The Pagosa Springs Community Band formed in 2011. The band includes talented community musicians and can be seen throughout the year.

Quickly becoming tradition, the band plans to put on a Fourth of July concert, as well as its annual fall and spring concerts. The spring concert, called Band-O-Rama, is special as it is a joint concert that features our middle school and high school bands in addition to the Community Band.

The Fourth of July concert will take place at 2 p.m. on July 4 on the back lawn of The Springs Resort.

THINGAMAJIG THEATRE PRESENTS

# BROADWAY

IN THE MOUNTAINS

Disney  
THE LITTLE MERMAID

CABARET

Always...  
Patry Cline

A FUNNY THING HAPPENED ON THE WAY TO THE FORUM

JUNE 17-AUGUST 28, 2016

[pagosacenter.org](http://pagosacenter.org) 970.731-SHOW (7469)

Thingamajig Theatre Company in Residence at the Pagosa Springs Center for the Arts

# 21

## years of folk

### » Four Corners Folk Festival | Sept. 2-4

This Labor Day Weekend will bring the 21st annual Four Corners Folk Festival to beautiful Reservoir Hill in Pagosa Springs.

Thousands of people of all ages will once again converge from all around the country for three days of live performances, workshops, campfire jams and children's programs that provide the backbone of the popular, music-filled weekend. Nationally and internationally acclaimed performers slated for 2016 include The Del McCoury Band, The Milk Carton Kids, The O'Connor Family Band, The Black Lillies, John Fullbright, The East Pointers, The Lonely Heartstring Band, Lindsay Lou & the Flatbellys, Rose's Pawn Shop, Songs of the Fall, Trout Steak Revival and many more to be announced.

The stellar music featured on the festival stages (most commonly labeled Americana) includes a variety of influences — bluegrass, jazz, newgrass, folk rock, rockabilly, blues and everything in between. Rising above downtown from its prime central location, Reservoir Hill Park provides outstanding campsites located in the 140-acre ponderosa pine forest, just a short walk from the main venue. Many festival-goers choose to stay at one of Pagosa's many lodging establishments, taking advantage of the free shuttle service up and down Reservoir Hill during

the show.

Campfire jam sessions are a regular feature and a highlight for many attendees of the festival, and go on all day and well into the night. Other activities include late-night performances on Friday and Saturday, music workshops, a food court, microbrew beer garden and vendor expo. The large performance tent provides shelter for the stage and seating for more than 1,200 people, plus there is ample room in the meadow outside the tent to set up tarps and low chairs. All seating is general admission, except for Festival Patron tickets, which include food and beverage service and a special seating area under the tent.

The Four Corners Folk Festival is an extremely family-friendly event, offering free admission to children 12 and under (must be accompanied by an adult), as well as a free children's program with arts and crafts, magic shows, special musical performances and workshops for aspiring young musicians and their families.

Tickets and additional information are available online at [www.folkwest.com](http://www.folkwest.com), or by calling (877) 472-4672. Up-to-the-minute updates and information can also be found on the festival's Facebook page: [facebook.com/fourcornersfolkfestival](https://facebook.com/fourcornersfolkfestival) and you can follow the festival on Twitter, @4cornersfolk.



MICHAEL PIERCE PHOTOGRAPHY

## » Pagosa Folk 'N Bluegrass | June 3-5

Music lovers of all ages will not want to miss the 11th annual Pagosa Folk 'N Bluegrass taking place June 3-5 on Reservoir Hill in downtown Pagosa Springs.

The music kicks off on the afternoon of June 3 at 5 p.m. and continues throughout the weekend — including performances on the late night stage on Reservoir Hill on Friday and Saturday nights. The stellar lineup for the weekend includes Aoife O'Donovan, Rob Ickes & Trey Hensley, Tony Furtado, The Lonely Heartstring Band, Jon Stickley Trio, The Railsplitters, Finnders & Youngberg, Lil' Smokies and many more to be announced.

This incredibly fun outdoor music festival is famous for its beautiful on-site camping and ubiquitous campfire pickin' circles, plus music workshops, a free children's program

with arts and crafts and entertainment, and microbrew beer, food and crafts vendors. A large tent shelters the stage and provides covered seating for some 400 people, with lots more space on the open festival meadow to set up tarps and low chairs. All seating is general admission and the festival is a rain-or-shine event.

Admission is free for children 12 and under who are accompanied by an adult. Tickets and full festival information, including performer bios and links to songs and videos, are available online at [www.folkwest.com](http://www.folkwest.com), or by calling (877) 472-4672.

You can also "like" the festival's Facebook page at [facebook.com/pagosafolkbluegrass](https://facebook.com/pagosafolkbluegrass) and follow the latest festival news on Twitter, @folkbluegrass.

[www.folkwest.com](http://www.folkwest.com) | (877) 472-4672

*~11th Annual~*  
**PAGOSA FOLK 'N BLUEGRASS**  
*June 3, 4 & 5 • Pagosa Springs, CO*

**AOIFE O'DONOVAN | ROB ICKES & TREY HENSLEY**  
**TONY FURTADO | JON STICKLEY TRIO | THE RAILSPLITTERS**  
**THE LONELY HEARTSTRING BAND | STEEP RAVINE**  
**FINNDERS & YOUNGBERG | THE LIL' SMOKIES**  
**MELODY WALKER & JACOB GROOPMAN**  
**TALLGRASS | ROBIN DAVIS DUO**  
**& MORE TBA**

*21st Annual*  
**FOUR CORNERS FOLK FESTIVAL**  
*September 2-4 • Pagosa Springs, CO*

**The Del McCoury Band • The Milk Carton Kids**  
**Sara Watkins • Darrell Scott • John Fullbright**  
**O'Connor Family Band (feat. Mark O'Connor)**  
**The Lonely Heartstring Band • The Black Lillies**  
**The East Pointers • Lindsay Lou & the Flatbellys**  
**Rose's Pawn Shop • Songs of the Fall**  
**Coral Creek • Trout Steak Revival**  
**& more TBA**

**WWW.FOLKWEST.COM - 877-472-4672**



MICHAEL PIERCE PHOTOGRAPHY

# The Car Show at Pagosa

## » June 10-11

Pagosa's summer season arrives with screaming engines for the eighth annual Car Show at Pagosa Springs on June 10-11.

The event features antique vehicles, model category cars, 4x4s, trucks and motorcycles — all displaying plenty of classic style. There will be cash awards for class winners, as well as a large cash prize for the Best in Show.

Festivities begin at 5 p.m. on Friday, June 10, in Town Park, with the Cruise & Blues event, including car registration, a wel-

come barbecue and concert for the participants and spectators. This is a great time to get a sneak preview of the cars that will be on display on Saturday.

On Saturday, June 11, from 9 a.m. to 3 p.m., vehicles will be parked on the 400 block of Lewis Street. Saturday's "Show and Shine" event gives spectators a chance to admire antique and custom cars. Music, displays, activities for children and food and car-related vendors will be on hand to add to the festivities.

[www.pagosachamber.com](http://www.pagosachamber.com) | (800) 252-2204

## » Archuleta County Fair | Aug. 4-7

A longtime tradition, the 65th annual Archuleta County Fair will take place Aug. 4-7, and it's always a party, so dust off those boots, break out your western wear and get ready to have a great time.

Fair days are full of fun in the sun with entertainers, games, exhibits and demonstrations. Gates open at 9 a.m. daily, closing around midnight on Friday and Saturday to ensure that you have the time to enjoy the festivities. The fair closes at 4 p.m. on Sunday.

4-H members will show their animals including horses, dogs, rabbits, goats, sheep, steers, chickens, pigs, turkeys, lambs and more during many livestock shows.

The Horseshoe Tournament and Ranch Rodeo will keep fairgoers busy on Saturday. After working up an appetite, head to the 4-H Chuck Wagon Dinner and then to the Livestock Tent.

The Junior Livestock Sale is the culmination of the hard work of 4-H members. The sale exhibits the long-standing livestock traditions and ranching roots of Archuleta County and supports 4-H youngsters who have dedicated themselves to their projects

throughout the year. 4-H members display and have their work judged at the county fair and may even get the opportunity to go to the Colorado State Fair. After a full day, two-step on over to hear some live country western music performed by the High Rollers under the Activity Tent.

The festivities continue into Sunday with a homemade ice cream contest and blindfold tractor driving, while the Kids' Rodeo and Fiber Festival will vie for your time that afternoon.

A petting farm for kids to enjoy will also be available each day. During the fair, the exhibit hall will be filled with different projects done by county residents including quilts, photographs, paintings, vegetables, flowers and baked goods. Vendors will also sell delicious fair food throughout the weekend.

The fair is held at the fairgrounds just south of town on U.S. 84. Everyone is invited. Admission is \$2 for kids and \$3 for adults. The full schedule of events will be published prior to the fair in The Pagosa Springs SUN.

[www.archuletacountyfair.com](http://www.archuletacountyfair.com) | (970) 264-5931





# Cruise-A-Thong

MICHAEL PIERCE PHOTOGRAPHY

## » July 16-17

You've got your big-time mountain marathons and you've got your highly competitive triathlons. The Type-A athletes who compete in these events strive to cross the finish line in first place, to win the award for being fastest, strongest, toughest.

But, what about the Average Joe? What about the person whose idea of competition involves showing up and having a good time?

If you are one of these people, don't despair: Pagosa offers this kind of "racer" a perfect event: the Average Jo(e) Race, part of CRUISE-A-THONg weekend, scheduled this year for Saturday and Sunday, July 16 and 17, in downtown Pagosa Springs.

The whole point of the weekend (besides supporting improvement and maintenance of the San Juan River and community parks in Pagosa Springs) is to relax, have some fun and spend some time outdoors.

On Saturday, break out the flipflops for a leisurely stroll, the bike or other human-powered transport for a pleasurable peddle, and whatever floatie you can locate for a slow trip down the San Juan River at the Race for the Average Jo(e). Historically, the average for the course is 2.13 hours. Aside from prizes for the most average time and the median time, a bevy of random awards are handed out for things like being an overachiever, having the best costume, pets, best flotation, best mode of transport and more. Too, Town Park is open to everyone for a party.

Sunday, the action moves to the disc golf course for the Hair of the Dog Disc Golf Tournament. The tournament has a variety of divisions to cater to every skill level — Average Joe, Open,

Advanced and Recreational, with cash and prizes awarded in all divisions.

The whole weekend is sponsored by the nonprofit Friends of the Upper San Juan River. For more information, visit [www.friendsoftheupper-san-juan-river.org](http://www.friendsoftheupper-san-juan-river.org).

[www.friendsoftheupper-san-juan-river.org](http://www.friendsoftheupper-san-juan-river.org)



MICHAEL PIERCE PHOTOGRAPHY



MICHAEL PIERCE PHOTOGRAPHY

# Celebrating America

## » July 1-4

The Pagosa Springs area is one of the busiest places in the Southwest during the Fourth of July holiday and Pagosa will be in full swing this year.

The annual Park 2 Park Arts and Crafts Fair will kick into gear on Friday, July 1, and will run until Monday, July 4. There will be over 80 vendors at the festival. You'll find artwork, jewelry, woodcarving, glasswork, weaving, specialty foods and so much more at the fair. The location is conducive to shopping as you stroll through Town Park, along the Riverwalk and into Centennial Park enjoying the crafts and tasty food items. The fair opens every day at 9 a.m. and runs until 4 p.m. While downtown, don't miss out on the unique local shops located in the historic downtown area.

The "biggest small town parade" in the country, hosted by the Pagosa Springs Rotary Club, will be held Monday, July 4, beginning at 10 a.m. Everyone loves a parade and Pagosa's is one of the very best. Arrive early for a seat along the route.

The Fourth of July fireworks program will be held Monday night, July 4. The fireworks festivities will take place on the fields adjacent to Pagosa Springs High School, on South 8th Street in the downtown

area. To best view the fireworks, you can enjoy seating at the Pagosa Springs High School or at Yamaguchi Park, located on South 5th Street. Gather family and friends, bring a picnic dinner and enjoy the stellar display. The fireworks display typically begins at dark — around 9:15 p.m.

The Red Ryder Roundup Rodeo, a legendary Fourth of July festivity, will be held three days starting July 2 and running through July 4. The rodeo will begin on Saturday evening, July 2, at 6 p.m. The rough-and-tumble rodeo, with regional cowboys and cowgirls, will feature performances at 6 p.m. on Sunday, July 3 and at 2 p.m. on Monday, July 4. The Red Ryder Roundup Rodeo arena is just south of the intersection of U.S. 160 and Hwy. 84.

Head down to the carnival at the athletic field at Town Park, July 1-4, for some thrills and chills and, don't worry, there are some sedate rides for the wee ones.

There is still time between all these activities to enjoy a barbecue, a hike or a bike ride away from the bustle of town — or to partake in any of the other fun experiences available in the Pagosa area. For more information about these events, contact the Visitor Center at (800) 252-2204 or visit the website, [www.visitpagosa.com](http://www.visitpagosa.com).

## » Showdown on the San Juan River | July 26-31

The San Juan Shootists, Pagosa Springs' local chapter of the Cowboy Fast Draw Association, will host the Showdown on the San Juan River, Tuesday, July 26 through Sunday, July 31

Tuesday and Wednesday, July 26-27, you will find shooters competing for the Tenth Annual Colorado State Championship.

Friday, Saturday and Sunday, July 29-31, marksmen will participate in the 2016 Cowboy Fast Draw National Championship.

All events will be held at the Town Park athletic field in downtown Pagosa Springs.

Spectators and participants alike have the opportunity to relive the history of the area and the romance and culture of the old west.

The San Juan Shootists' mission is to promote and teach safe and responsible firearm handling. Cowboy Fast Draw is a friendly sport that teaches and promotes courtesy, integrity, sportsmanship and the cowboy way.

[www.sanjuanshootists.com](http://www.sanjuanshootists.com) | (303) 842-0408



MICHAEL PIERCE PHOTOGRAPHY

# ColorFest

## » September 16-18

ColorFest weekend rings in the fall season accompanied by a blaze of gold and red hues, complemented by the bright colors of hot air balloons.

ColorFest weekend also celebrates the harvest season with the Passport to Pagosa Wine and Food Festival and the Pagosa Springs Bands and Brews Festival paying tribute to numerous local and regional foods, microbreweries and music.

Add the splash of color of the hot air balloons and crisp and glorious Colorado autumn weather, and you have a weekend of fun, friends and unparalleled beauty Sept. 16-18.

On Friday, Sept. 16, the popular "Passport to Pagosa: Wine and Food Festival" fills the tent in Town Park. Different countries from around the world are chosen every year and their delicious wines are highlighted. Paired with the wine is the scrumptious food provided by many of Pagosa's superb restaurants and caterers. This event is certainly an epicurean delight.

Archuleta County Victim Assistance will host their annual 5K ColorFest Color Run, to begin at 8 a.m. on Saturday, Sept. 17, at Town Park.

You will enjoy the magic of hot air balloons as they ascend around 8 a.m. on Saturday and Sunday mornings. A mass ascension on Saturday, Sept. 17, will take place in the downtown area with the beautiful San Juan River in the foreground and the San Juan Mountains as a backdrop. Various locations on the west side of town will host the balloon ascension on Sunday morning, Sept. 18.

The Saturday evening Balloon Glow will be held in the downtown area at the Town Park athletic field. Pagosa Springs Bands and Brews Festival attendees will be able to continue their party while watching the silhouettes of glowing balloons as the evening grows dark.

All balloon-related activities are weather contingent and could be cancelled due to inclement weather conditions.

For more information about ColorFest, call the Chamber of Commerce at (800) 252-2204 or for balloon pilots interested in flying, download the pilot application at [www.pagosarally.com](http://www.pagosarally.com).

## Pagosa Springs Bands and Brews Festival » September 17

Celebrating the area's penchant for a well-crafted quaff and its commitment to good music, Pagosa Springs brings the ninth annual Pagosa Springs Bands and Brews Festival to Town Park on Saturday, Sept. 17, from 4-8 p.m.

In conjunction with the weekend's ColorFest activities, Pagosa Springs Bands and Brews Festival is another opportunity to spend a fun time in Pagosa Springs while celebrating some of the state's best beers and breweries.

Pagosa Springs Bands and Brews Festival is a chance for residents and visitors alike to raise some suds in a toast to the approach of autumn. Participants can enjoy samples from almost 20 regional, state and local craft breweries and loosen up and dance to a variety of sounds from celebrated musical talent.

While adults sample beers from the numerous breweries or wine that is also available, the kids (or teetotalers) can enjoy non-alcoholic beverages. With bounce houses, games, face painting, a food court and more offered to keep the attendees occupied, Pagosa Springs Bands and Brews Festival is not just a celebration of the end of summer, good music and great beer, it is a family-friendly event in the tradition of small-town America.

The music and tasting begins after the ColorFest Color Fun Run and continues until dusk when the ColorFest Hot Air Balloon Glow lights up Town Park adjacent to the event tent.

This is a magical way to end the day's energizing events.

More information about the weekend's festivities and a listing of the musical talent may be viewed at [www.pagosachamber.com](http://www.pagosachamber.com) and tickets for the event can be purchased online or at the gate.



TRENT BONA

# Mountain Chile Cha Cha

## » October 1

There are few better ways to spend an autumn day than getting some exercise, then kicking back for a day of food, music and fun in beautiful Town Park at the Mountain Chile Cha Cha.

The Cha Cha is a celebration of Pagosa Country's Hispanic heritage that spotlights the love of green chile and provides a cultural and culinary treat for locals and visitors alike, as well as an endurance event that benefits Giving Every Child Knowledge of the Outdoors (GECKO).

This year, the Cha Cha will take place Oct. 1 in Town Park, in downtown Pagosa Springs. Admission is free.

The day begins with burning muscles, thanks to a 5k, 10k (with a 700-foot climb in elevation) and half marathon beginning at 8:30 a.m., as well as a kids' run at 7:30 a.m. The run takes place

entirely off-road, using trails over Reservoir Hill and the Reservoir River Ranch.

After the races, the burn moves to the taste buds, at the annual Patty Aragon Green Chile Classic — a green chile cookoff and tasting (the public tasting beginning after judges have made their rounds). The Classic offers those in attendance the opportunity to sample dozens of delicious homemade green chiles, many made using recipes passed down through generations of local residents.

The event continues with a beer garden, fresh roasted green chile on site all day and fun activities for the kids. In the afternoon, enjoy live dance music, with performers to be announced. Winners of the Patty Aragon Green Chile Classic will be announced between performances, with \$600 in prize monies, trophies, medals and bragging rights handed out to winners.

## » Pagosa Farmers Market | July-September

Just in town for the weekend? Making your stay in Pagosa Country an extended trip? Stop by the Farmers Market and pick up some local products to enjoy during your stay or take home with you as a unique token of Pagosa.

Vendors bring to the market locally produced foods such as vegetables, herbs, meat, eggs, cheese, baked goods, jams and honey as well as locally sourced goods such as pottery, alpaca fiber socks and scarves and plants.

"If it's made locally, you'll find it at the market," says market founder Abby Linzie.

Local products include those made in Pagosa Country with some raw materials from elsewhere given the limited availability of some resources in the area. As such, the market supports both immediately local producers as well as regional sellers of raw products. The market is also a great place to meet people and learn about the agricultural livelihood of many local residents.

This is the ideal place to put into practice the excellent advice, "Know your farmer, know your food."

Unique aspects of the market include the small-growers booth where expert gardeners can bring their produce to sell and a nonprofit booth featuring a different organization each week.

The market is definitely a fun, colorful place to hang out on a Saturday as it brings local producers and community members together and is a relaxed place to socialize, get errands done and even enjoy live music played by area musicians.

The market is generally open on Saturdays, July through September. Please check the SOS website at [www.sospagosa.org](http://www.sospagosa.org) or The Pagosa Springs SUN for specific market times and locations. In addition to accepting cash or credit cards, market vendors accept SNAP benefits for purchase of market food products.

[www.sospagosa.org](http://www.sospagosa.org)

# Fred Harman Art Museum

Last winter did you catch a re-run of the holiday classic “A Christmas Story” about the little boy who only wants a Red Ryder BB gun for Christmas?

Fred Harman garnered worldwide distinction with his Red Ryder and Little Beaver comic strip, which, from 1938 until 1964, notched 45 million devoted followers in more than 750 newspapers on three continents. The comic was also turned into numerous movies and commercial products, furthering the Red Ryder fame.

Just a short jaunt west from downtown Pagosa Springs, tucked back in the trees, is a place sure to please fans of comics and cowboys, connoisseurs of drawing and painting, and anyone wanting a unique look at a special Pagosan — the Fred Harman Art Museum.

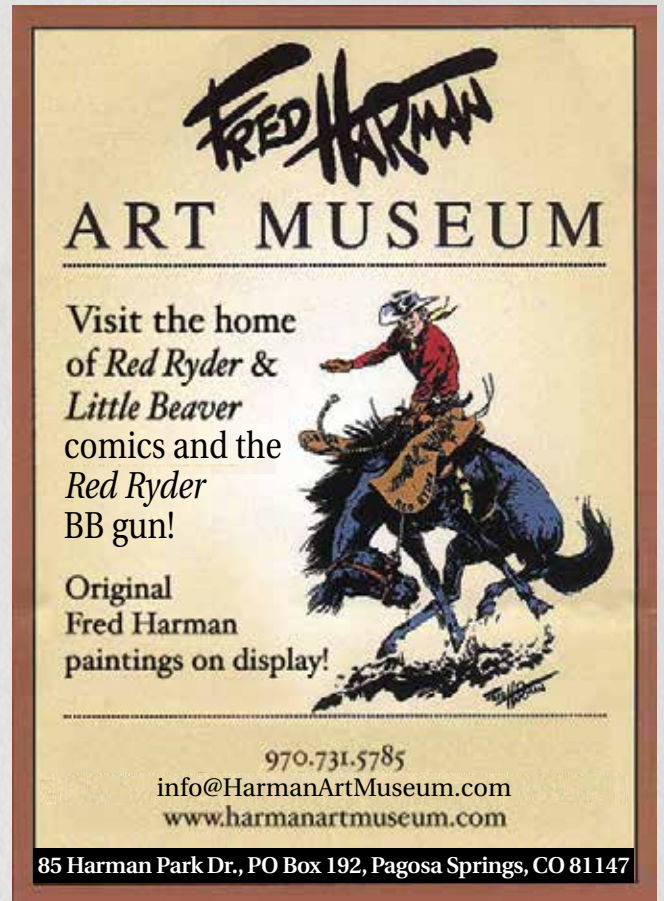
The museum, located just south of the intersection of U.S. 160 and Piedra Road (on the aptly named Harman Park Drive), is also the former home of the famed artist and cartoonist, who used his early experience as a cowboy growing up on his father’s homestead to create his original art and famous comic strip.

Pagosa Springs is also home to the annual Red Ryder Roundup Rodeo.

Harman was honored with inclusion in The Cowboy Hall of Fame, the Cowboy Artists of America Association and, in 1958, he was presented with Sertoma’s “American Way of Life” award as Colorado’s outstanding citizen.

The museum features a wide-ranging display of Harman’s paintings, drawings, a collection of memorabilia from his long and eventful life, as well as rodeo, movie and western memorabilia. Outside the museum is a collection of aged buildings from the area’s past, further making you feel like you’ve stepped into the time of Harman himself, and, if you’re lucky, you may run into Fred Harman III.

For more information, visit [www.harmanartmuseum.com](http://www.harmanartmuseum.com).



**FRED HARMAN**  
**ART MUSEUM**

Visit the home of Red Ryder & Little Beaver comics and the Red Ryder BB gun!

Original Fred Harman paintings on display!

970.731.5785  
[info@HarmanArtMuseum.com](mailto:info@HarmanArtMuseum.com)  
[www.harmanartmuseum.com](http://www.harmanartmuseum.com)

85 Harman Park Dr., PO Box 192, Pagosa Springs, CO 81147



## Take a walk back in time.

2016 Season Dates:  
May 28 to mid-September

open 9 am to 5 pm

no admission charge • donations appreciated

Housed in our town’s old water works, the museum displays exhibits of early-day life in Pagosa Springs including railroad, business and household artifacts.

featuring a special exhibit showcasing antique and vintage quilts

## Pagosa Springs History Museum

96 Pagosa Street • Pagosa Springs, Colorado • (970) 264-4424 • [pagosahistory.org](http://pagosahistory.org)

# History & Heritage



MICHAEL PIERCE PHOTOGRAPHY



MICHAEL PIERCE PHOTOGRAPHY

# History Museum

For more than four decades, the Pagosa Springs History Museum has offered visitors and locals alike a glimpse back into the history of Pagosa Country, at the same time preserving history and displaying precious artifacts from the past.

The museum, which is overseen by the nonprofit San Juan Historical Society, hosts a one-of-a-kind collection depicting early life and industry in the area. The majority of the items on display were found, used or produced in the area, including metal art; a gem and mineral collection; taxidermied bear, mountain lion and deer; and fossils of the extinct mosasaur, an aquatic reptile, that was discovered in Archuleta County.

A few of the exhibits available to view at the museum include logging and railroad, a plethora of old photographs, a general store, country schoolroom, ranching and textiles, and household exhibits, which include a wood-fired range, clothes washers that show the evolution of doing laundry, kitchen gadgets, sewing machines and even a convertible table/chair made out of redwood that was crafted in Archuleta County.

In addition to the museum's permanent textile exhibits, the museum will again include a special display of quilts this season. In the footsteps of the highly popular shows of the past several seasons, this summer's show will feature antique quilts

made by local quilters. A redwork quilt set for display celebrates local organizations and features the names of well over 100 locals who were involved in the making of our community. You'll also be able to view the friendship quilt "Pine Trees of Pagosa Springs," among others.

The museum is located a short walk from downtown Pagosa Springs at the corner of U.S. 160 and 1st Street. It is partially housed in the old waterworks building constructed by the WPA in 1938.

While visiting the museum, guests are encouraged to browse the gift shop, where historical society members provide carefully selected items, which may be of particular interest to visitors of Pagosa Country. Also available are handmade items from local crafters, making the perfect memento or gifts for friends back home from your visit to Pagosa.



The society has also compiled and published a 13-volume book series, "Remembrances," celebrating the people, places and history of Pagosa Springs and surrounding area.

The museum opens for the season on May 28, and will be open seven days a week, from 9 a.m. to 5 p.m., through mid-September. Admission is free.

Donations are requested to offset the operating expenses. The museum relies on private funding and grants to operate and all donations are greatly appreciated.



MICHAEL PIERCE PHOTOGRAPHY



# Downtown Historic Walking Tour

## 1. 402 Pagosa Street

### Goodman's Department Store

Following the departure of soldiers from Fort Lewis in 1880, pioneer David Lowenstein opened a clothing store at this location, conducting some of his business with Jicarilla Apache Indians. Through marriage, the Goodman family became associated with the business and eventually remodeled the structure in 1929 by completely enclosing the existing structure and then removing the old store from the inside without closing for a day. In 2000, Goodman's Department Store celebrated its 100th year in the building, continuing its legacy as the longest operating department store in Pagosa Springs.

## 2. 418 & 422 Pagosa Street

### Metropolitan Hotel & Liberty Theatre

Pagosa Lumber Company founder A.T. Sullenberger purchased the two-story brick building at this location in 1918, which was previously occupied by Archuleta Mercantile and built by J.M. Archuleta Jr. in the early 1900s. After a fire destroyed the structure in 1919, Sullenberger constructed the Metropolitan Hotel, which featured modern rooms, hot baths for guests and a motion picture theatre.

## 3. 426 Pagosa Street

### Sparks Hardware

Constructed in 1919, this structure was originally occupied by Sparks Hardware. Archuleta Motors opened a garage in the building several decades later. After fire damaged the building in 1943, Ben Lynch Sr. moved Jackisch Drug to this location, where it was operated by the Lynch family until 2004.

## 4. 452 Pagosa Street

### The Hersch Building

Built by Alice Phillips in 1898 and owned by the Hatcher Brothers from 1905 to 1921, this build-

ing was purchased in 1921 and became Hersch Mercantile. The building operated as Hersch Mercantile until the 1970s and has held numerous social and business functions, as well as the law offices of former Colorado Attorney General Alonzo Hubbard.

## 5. 456 Pagosa Street

### La Cantina

Clock Dry Goods Company operated at this location beginning in 1903. The building was briefly known as the Colorado Tavern from 1937 to 1941. The building was purchased in 1941 and renamed La Cantina by the L.M. Archuleta family. The Archuleta family operated La Cantina into the late 1990s until the building was purchased; renovations followed shortly thereafter, in 2001.

## 6. 468 Pagosa Street

### Hatcher Hardware

Beginning in 1905, Hatcher Hardware operated at this location for several decades, often sharing ownership of the building with Citizens Bank. In 1943, a fire almost completely destroyed the building. The existing building was constructed following the fire. At the rear of the property is the town's second geothermal well, which was drilled in 1920. The wellhead has the ability to pump approximately 675 gallons per minute and was previously used to heat the building.

## 7. 474 Pagosa Street

### Citizens Bank

Citizens Bank operated at this corner location for more than 70 years. Fred Catchpole opened the bank following the closure of First National Bank in 1908. The original building, constructed in 1910, was a two-story structure. The structure was remodeled into a one-story building after a fire damaged the second floor in 1943. Catchpole served as county commissioner and county treasurer and was also influential in the

construction of the Wolf Creek Pass road. The original bank vault and Wells Fargo safe still remain inside.

## 8. 449 San Juan Street

### Archuleta County Courthouse

In 1927, Jay Catchpole approached the Archuleta County Commission and suggested the county purchase the old First National Bank building, along with the adjoining lot to construct a courthouse. The property was purchased for \$5,000 and in 1929, the county moved into its new offices. This building has operated as the Archuleta County Courthouse since 1929 and utilizes a geothermal well behind the building. The original bank vault still exists within the courthouse.

## 9. 480 San Juan Street

### Moorehead Garage

This building originally functioned as a service station and auto garage and was constructed sometime between 1935 and 1937. A fire in 1943 destroyed a large portion of the structure. Numerous renovations have been completed since the fire, including significant restoration in 2005.

## 10. 468 Lewis Street

### San Juan Supply

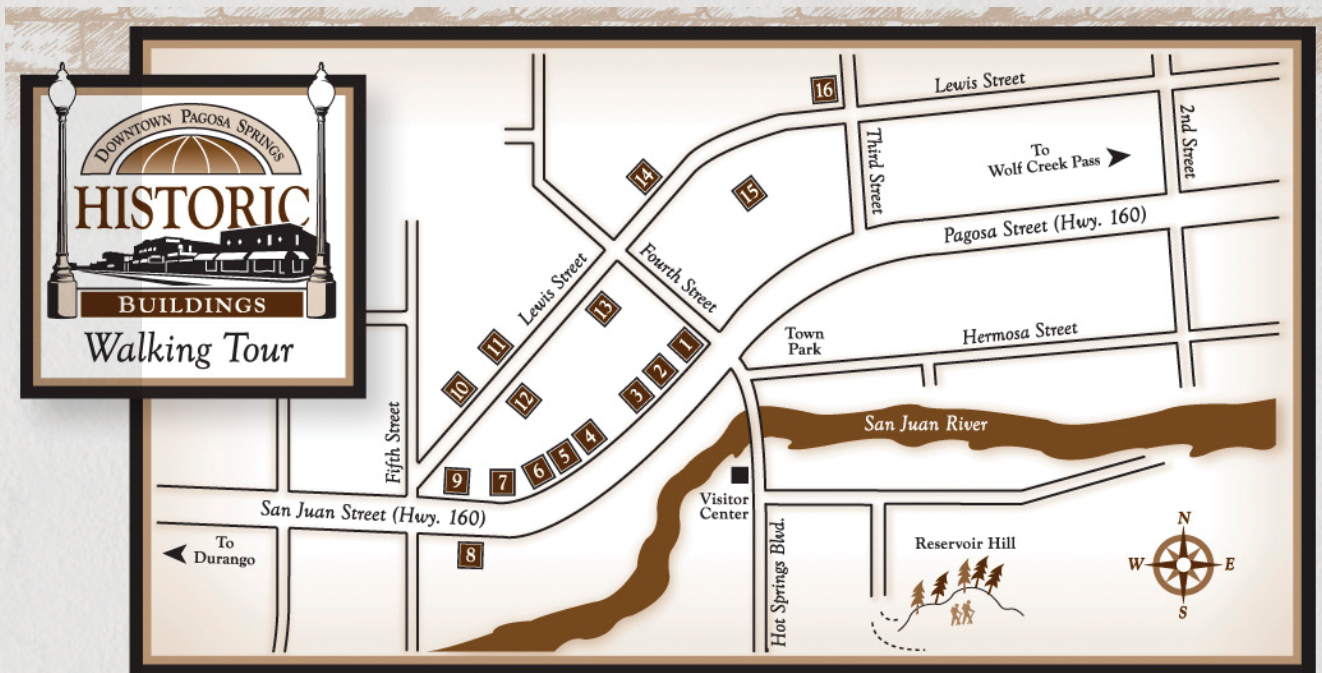

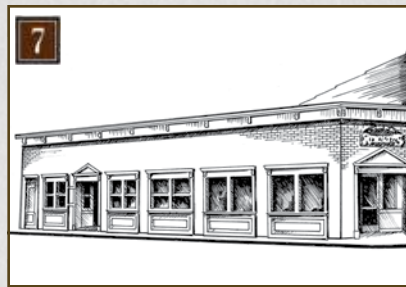

Ralph Morgan constructed this building in 1918 and opened the Electric Garage. The property was purchased by C.O. Dunagan in 1925 and later sold to the Schoonover family. In the 1930s, Paul and Virginia Decker became partners with the Schoonover family and operated San Juan Supply into the mid 1980s. The building has served a variety of commercial enterprises since the closure of San Juan Supply.

## 11. 444 Lewis Street

### Sparks Residence

This ornamental concrete block building was constructed by Ethel Sparks in 1910. The home





ILLUSTRATIONS AND TOUR ©2007 TOWN OF PAGOSA SPRINGS

was purchased by Bryce and Julia Patterson in 1912. The Pattersons moved to town in 1904 and operated the Arlington Hotel and Bath House, which was across the street from the residence, until 1936.

**12. 451 Lewis Street  
Immaculate Heart of Mary  
Catholic Church**

This building was constructed in 1948 to accommodate an increased congregation at the existing Saint Edwards Catholic Church. The church was dedicated as the Immaculate Heart of Mary Church on May 22, 1949. The original stained glass windows were imported from Spain. Saint Edwards Catholic Church was destroyed by fire in the 1950s.

**13. 409 Lewis Street  
Ray's Hair Care**  
Located where the old Fort Lewis military

paymaster's office may have stood, this building was constructed in 1902 by either Joseph Clarke or William Kester. The building has housed a number of businesses throughout the years, with Ray's Hair Care operating at this location since 1976.

**14. 380 Lewis Street  
County Jail & Medical Office**  
County records show the jail may have been located on this property prior to 1936. The existing residence was built in the mid-1930s for a local medical doctor. The residence's architecture exemplifies the use of local stone materials.

**15. 338 Pagosa Street  
Pagosa Springs Middle School**  
Pagosa Springs' school was completely destroyed by fire in 1924. For a year, students attended school in churches, businesses and the Odd Fellows Lodge until this building, the new

school, was finished in 1925. The building was constructed to be totally fireproof, with ramps instead of stairs, which was thought to be safer. The school originally housed all grade levels; however, today the school accommodates only fifth- and sixth-grade students.

**16. 302 Lewis Street  
Catchpole Residence**  
This residence was constructed as a Queen Anne-style home by Fred and Mabel Catchpole in 1910. From 1996 to 2002, the home experienced extensive remodeling, including siding, shingles, doors, windows and roof. The Catchpoles were active community members, with Fred serving terms as county commissioner and county treasurer, and Mabel serving terms on the school board and Methodist Church board. The residence is no longer owned by the Catchpole family.



# Pagosa's Past

*By John M. Motter*

"Bold and brash" best describes Archuleta County history, a saga of the Old West prescribed by rugged mountain remoteness and the distinctive characteristics of three proud cultures.

At least three national flags have symbolized ownership of Pagosa Country — claims not always recognized by the indigenous Native Americans who hunted and fished here long before Columbus crossed the Atlantic.

Those flags belonged to Spain, Mexico and the United States, and an argument could be made that France also claimed the area for a period of time.

Evidence of prehistoric human occupation in the San Juan Mountains, including Archuleta County, is fairly abundant. Later, but before white men followed Indian trails into the area, the ancestral Puebloans pursued a sedentary lifestyle near Chimney Rock and along the Piedra and San Juan rivers in the southwestern part of the county.

More recently, perhaps about the same time Hispanics arrived in New Mexico, Southern Ute, Jicarilla Apache and Navajo Indians found the fertile mountain valleys surrounding the Great Pagosa Hot Spring to their liking. They enjoyed, even worshiped, the medicinal benefits of the mineralized hot spring waters.

Hispanics wandered into Nuevo Mexico in the 16th century, hoping to fill their packs with gold. Even though they didn't uncover fabulous golden riches, they stayed and, in order to

survive, traded with the Indians. As a result, a trading party led by Juan Maria Rivera visited Pagosa Country in 1765. Not much later, in 1776, the priests Francisco Dominguez and Silvestre Escalante entered Archuleta County near present-day Carracas, intent on finding a path linking Spain's New Mexico colonies with those in California. After reaching the central valley of Utah, the intrepid explorers turned back. Nevertheless, for years, Pagosa Country hills echoed to the clip clop of mule trains trotting back and forth between California and New Mexico, along paths opened by these men.

By 1820, Pagosa Country acquired a new, if still foreign, ruling government. That is the year Mexico threw off the yoke of Spain and began administering her own affairs. Mexico's greater tolerance for Anglos encouraged a steady stream of fur traders to set their traps in the San Juan watershed.

By 1846, trapping was largely a thing of the past and even bigger changes loomed on the horizon. The United States went to war with Mexico. Following the war, the United States owned about half of Mexico's territory, including Pagosa Country.

Anxious to explore their new domain and to find a railroad route to California, the U.S. Army sent an expedition through Pagosa Country in 1859, headed by Capt. John Macomb. Macomb's party included a number of scientists who mapped the route and rendered exquisite line drawings of the Great Pagosa Hot Spring and Chimney Rock. Macomb's report is the first written description in



English we have of Pagosa Country.

Soon after Macomb's visit, in 1860, gold was discovered in the San Juan Mountains. For the next 30 years, a steady stream of prospectors and their supporters flowed through Pagosa Country. The growing number of settlers agitated the proud Southern Ute tribes, forcing the U.S. government to respond by sending troops into the area.

The San Juan River adjacent to the great Pagosa Hot Springs was chosen as a good point for locating troops. In 1878, Fort Lewis blossomed on one bank of the river, the town of Pagosa Springs on the other bank. Cattle ranchers chased their four-legged charges through the surrounding foothills.

Pagosa Country assumed all of the attributes of the Old West, with cavalry troops, cowboys and Indians, gunfights and barroom brawls, sheepmen and cattlemen, stagecoach holdups, all of the cherished traditions from which western movies are made.

Then, as suddenly as it had arrived, the Old West disappeared. Filling the void were railroads, lumber mills and loggers. Pagosa had its own narrow gauge railroad complete with a downtown depot. Nothing lasts forever and, after denuding much of the countryside, the railroad and logging industry moved out.

Colorado built a relatively modern highway over Wolf Creek Pass in 1916; trucks began to move most of the freight and telephones, electricity and central water came to town. Local folks were caught between the new and the old. Cattlemen continued to raise beef

for the market. Small lumber mills hacked away at the remaining trees. Then came the Great Depression and World War II. Many of the rural people eking out a scarcely adequate living moved to town, or further away to work in defense plants. The war ended, but few of those who had abandoned Pagosa Country returned. Pagosa had no payrolls.

Along about 1970, a number of land developers, ears tuned to the insistent jingle of change in affluent America's pockets, began to subdivide and sell Pagosa Country land. Buyers responded enthusiastically, infatuated with the mountain panoramas, gurgling streams, seemingly endless ranks of mountain forests, and maybe with the idea that a little of the Old West lived on in Pagosa Country.

Since 1970, the population of Pagosa Country has increased dramatically. Shops have sprung up to meet the needs of new arrivals. Farsighted investors have developed the Great Pagosa Hot Springs and other natural attractions. But, even with change, Pagosa Country has remained unique — a beautiful, off-the-beaten-path refuge for resident and visitor alike.

The history of Pagosa Country, new and old, is etched in her people's dynamic response to change. Even though the Old West is gone, the Old West background of soaring mountains, strident streams and abundant wildlife continue to dominate life here. As it has been from the beginning, Pagosa Country, dominated by God-given natural resources, remains bold and brash.



JOHN LORD

# Family Fun

‘See, really you’re not conquering the mountain, you’re conquering yourself’

Pagosa Springs is known to be a mecca for mountain adventurers. Our community is bursting with outdoor enthusiasts — those who fly down treacherous mountain bike paths or run to the top of Wolf Creek Pass in their leisure time.

In a town like Pagosa, encountering hikers who have topped multiple fourteeners is fairly typical, but encountering someone like John Lord is a rarity altogether.

Lord has climbed fourteeners 103 times, and 97 of those climbs were completed after his 70th birthday.

Not that he would brag about it.

“There is nothing special about me,” he said. “The only thing that is unique about me is that I started so late.”

Climbing a fourteener was something Lord always wanted to do. He worked hauling lumber across the state for the San Juan Lumber Company most of his life, gazing up at the mountains as he made his way through Colorado. “I really thought I’d waited too long, you see,” he said.

Finally, after ample encouragement from a friend, Lord took to Mount Elbert on Sept. 16, 2008. He was 68 years old. Mount Elbert tops at 14,433 feet, and it took four hours to summit.

“It was just terrific, let me tell you,” he said, “the view, the people, the challenge.”

According to Lord, the first climb up a fourteener is unforgettable. He often meets first-timers, and relives a bit of the thrill vicariously through them. It is a moment so special it is hard to describe.

After Mount Elbert, Lord was completely hooked. He began climbing mountain after mountain, sometimes climbing multiples in one weekend. Now, seven years and 103 climbs later, he is still working to satisfy his “fourteener fix.”

“See, really you’re not conquering the mountain, you’re conquering yourself. I didn’t say that, but it’s true,” Lord said.

On Sept. 10, 2014, Lord had the privilege of climbing Mount Elbert, the fourteener where his love of climbing began, with two of his sons and his grandson.

It was a three-generation hike with Errol Lord from Huntington Beach, Calif., Kent Lord and his son K.C. Lord from Longmont, Colo.

K.C. Lord has hiked with his grandfather many times, and their time together in the mountains has strengthened their relationship.

“With hiking, it has brought my relationship to him so close. He’s my friend and my grandpa, and I respect him and my dad the most of anyone I know,” he said, “I can make jokes with him and have personal one on one talks with him about God and life when we hike, and absorb all the wisdom he has gained.”

Now John Lord has his heart set on making a four-generation climb up a fourteener, if God grants him the opportunity.

“I don’t want to paint a picture that I’m any kind of hero, I’m not. I’m just very determined,” he said.

There is no argument concerning his remarkable determination, but as to whether or not he is a hero, it depends on who you ask. K.C. Lord would say he is.

# Welcome to Pagosa Springs



## TAKE A SHORT 30 MINUTE DRIVE SOUTH TO THE JICARILLA APACHE NATION & WILD HORSE CASINO & HOTEL

The Wild Horse Casino & Hotel in Dulce, NM has everything you need for an exciting get-away experience! Enjoy gaming, dining, libations, shopping & more. We bring excitement to beautiful rural Northern New Mexico and Southern Colorado. With over 190 slot and video poker machines to choose from, you'll find a full selection of your favorite games that are sure to create a fun and engaging experience for you and your party.

We at the Wild Horse Casino & Hotel are committed to offering you the best in service. We offer an upscale full-service hotel, restaurant, lounge and gift shop and state-of-the-art event center. Contact the Wild Horse Casino & Hotel to make a reservation during your next get-away. Our team is ready to assist and make your stay relaxing and enjoyable.

## UPCOMING EVENTS

May 7th	Boxing
May 13th & 14th	Dulce Base UFO Conference
June 25th & 26th	3rd Annual Hunt the Jicarilla Outdoor Expo & Tour The Rez Mtn. Bike Run
July 22nd - 24th	Little Beaver Celebration
August 13th	Boxing
October 29th	Halloween Dance with Cuarenfa Y Cinco



**WILD HORSE**  
**CASINO**

13603 US HIGHWAY 64  
DULCE, NEW MEXICO 87528  
PHONE: 575-759-3663  
WEBSITE: WWW.APACHENUGGET.COM

  
**APACHE NUGGET**  
TRAVEL CENTER AND CASINO

The Apache Nugget Travel Center and Casino - 22mi West of Cuba, NM on HWY 550 - features Conoco Fuel, Subway, C-Store, Car Wash, RV Parking, Truckers Lounge and Parking along with many of the gaming machines you know and love. Phone: 575.289.2486/2484





# Town Parks

PAGOSA SKATERS COALITION FOR CONCRETE

The employees of the Pagosa Springs Parks and Recreation Department take great personal pride in their stewardship of the town's facilities and amenities.

The parks of Pagosa Springs run the gamut from the wild and natural pine forest on Reservoir Hill to the well manicured fields of Yamaguchi Park. What follows is a list of each park and a description of what it has to offer.

## Reservoir Hill

The most prominent physical feature of the downtown area, Reservoir Hill towers over the south bank of the San Juan River and is distinguished by the large green water tank visible from U.S. 160.

The park is accessible from three trail-heads — located across the highway from the River Center, behind the Healing Waters Spa and next to the U.S. Post Office — and offers miles of hiking and biking trails ranging from gentle and peaceful to steep and technical.

A large meadow right next to the water tank is the home to two of Pagosa's largest musical events: The Folk 'N Bluegrass event takes place in early June and the Four Corners Folk Festival over Labor Day week-

end. A large, wooden gazebo in the festival meadow and is available to rent for special occasions such as weddings or reunions.

Located one-fourth of a mile east of the gazebo is an overlook that allows one to overlook the town and see stunning views.

Reservoir Hill is also home to one of the best disc golf courses in the region, featuring 18 baskets, 18 regular tee boxes, and 18 alternative tee boxes for those experts looking for a bit more challenging game.

Keep in mind, however, there are no drinking fountains on Reservoir Hill, so you will need to bring your own water, though there are restrooms available.

## Yamaguchi Park

Located on South 5th Street between Pagosa Springs High School and the river, Yamaguchi Park is home to a favorite hang-out for local kids — the Pagosa Skate Park. The Skaters Coalition for Concrete, a local grassroots organization formed over a decade ago, recently raised funds for phase II, which will add a full-sized bowl to the 4,500 square-foot concrete terrain that was installed a few years ago.

Completion of phase II is scheduled for this summer.

The park was designed to appeal to skaters of all ability levels and includes several plaza elements and a bowl feature. Adjacent land has already been set aside to allow for further expansion.

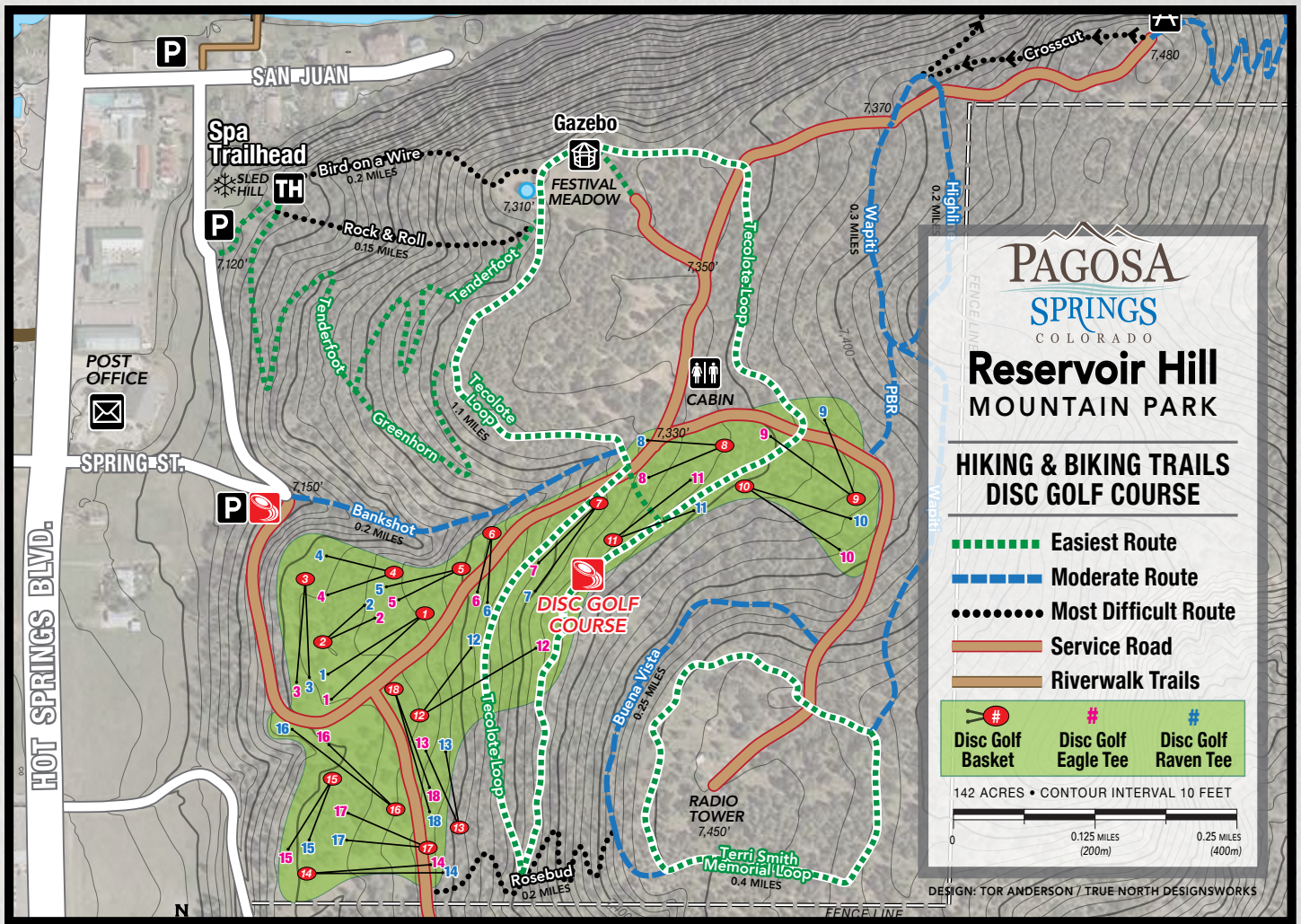
The park is open from dawn to dusk throughout the year, provided the skating surface is free of ice and snow in the winter months. To learn more about the skate park, or to find out when the annual skater competition and fundraiser will take place, visit [www.skaterscoalitionforconcrete.com](http://www.skaterscoalitionforconcrete.com).

Another amenity of Yamaguchi Park is the kayak/raft launching facility and two white-water features, complemented by the paved Riverwalk to facilitate viewing activities on the river.

A heated year-round restroom, drinking fountain, picnic tables, barbecue grills and picnic shelter allow for family gatherings, while a state-of-the-art playground and beautiful soccer and softball fields give plenty of room for the kids to play. A special-events and performance venue with electrical service is also available.

## South Pagosa Park

A true neighborhood park located on the south side of town on Apache Street



between 7th and 8th streets, South Pagosa Park has bathrooms, a drinking fountain, picnic tables, barbecue grills, a picnic shelter, horseshoe pits, a playground and a basketball court. The park is well used by local families.

**Centennial Park**

Centennial Park stretches along the river behind the Archuleta County courthouse, and includes several tables for enjoying a nice family picnic while watching the activities in the river and the hot springs beyond. A pedestrian bridge provides a continuous connection for the Riverwalk that winds through the wetlands behind Town Hall and the Ross Aragon Community Center. A pedestrian bridge at the other end of the park connects to The Springs Resort and Spa.

**Town Park**

On the southeast corner of the U.S. 160/Hot Springs Boulevard intersection, Town Park connects to Centennial Park via the Riverwalk and contains bathrooms, a drinking fountain, picnic tables, barbecue grills, a playground, two special-event 200-amp electrical services, a performance space with stage and a white-water feature in the adjacent river. The park hosts several events throughout the year on the athletic field across Hermosa Street, including the Fourth of July Park 2 Park Arts and Crafts Fair, ColorFest and the Mountain Chile Cha Cha.

**Mary Fisher Park**

Along the south bank of the San Juan River directly across from Town Park, and connected to it by another pedestrian bridge, Mary

Fisher Park contains several picnic tables, as well as a changing screen for kayakers and inner tubers to use before hitting another one of the new whitewater river features.

**River Center Park**

Nestled behind the River Center shops on the east end of town (from U.S. 160 go behind the River Center buildings), the River Center Park contains two small fishing ponds with a handicap-accessible pier and access to the river for launching rafts and kayaks.

**BINGO**

*All are welcome to join the fun!*

**Every SUNDAY**

Catholic Parish Hall on Lewis Street

Summer: June-Oct — Door & Concession Stand open 6 PM; BINGO begins 7 PM  
 Winter: Nov-May — Door & Concession Stand open 5 PM; BINGO begins 6PM  
 BINGO sponsored by the Immaculate Heart of Mary / John Paul II Catholic Church & Missions



# LIFE IS AN ADVENTURE

## WE'LL HELP YOU FIND YOURS!

One-Stop Shopping  
All activities are discounted!

- Hot Air Balloon rides
- Train rides
- Rafting
- Massage & Soak Packages
- Shuttle services
- Purgatory Resort activities
- Zip Lining
- Dog Sledding
- Mesa Verde tours
- Fly Fishing
- 4-Wheel Tours
- Golf packages
- Regional & Local Tours
- And more

On-Site Craft Activities  
Group Discounts  
Activity Equipment Rental  
Bikes • Fishing Poles • Kayaks • More!



**56 Talisman Drive Suite 3**

*Across from McDonald's*

[www.discountadventuresandactivites.com](http://www.discountadventuresandactivites.com)

(970) 731-2117



Typically, the harder the cache is to find, the bigger the treasure inside is.

Treasure is the stuff of legends, and hunts for treasure the stuff of adventure and discovery. In Pagosa Country, there is the legend of Treasure Mountain — millions in gold buried by 300 Frenchmen under the rocks of the San Juan Mountains. Only one man allegedly made it back to France, with a tale and a map. To this day, no one has found that treasure.

These days, treasure hunting has taken on a decidedly more modern flare, in the form of geocaching, and makes treasure hunting a possibility even without the luck of finding a map from days gone by.

Geocaching is a form of hi-tech treasure hunting friendly to all ages, where the treasure is in the form of a cache — some kind of trinket, treasure, landmark, bit of history or otherwise. Sometimes, it is simply a paper on which you write your name, your reward being one of the few to find the cache. Others will have tiny treasures, from key chains to DVDs. Typically, the harder the cache is to find, the bigger the treasure inside is.

When you find the cache, you may take what is hidden inside, but geocaching etiquette suggests that you replace it with something else.

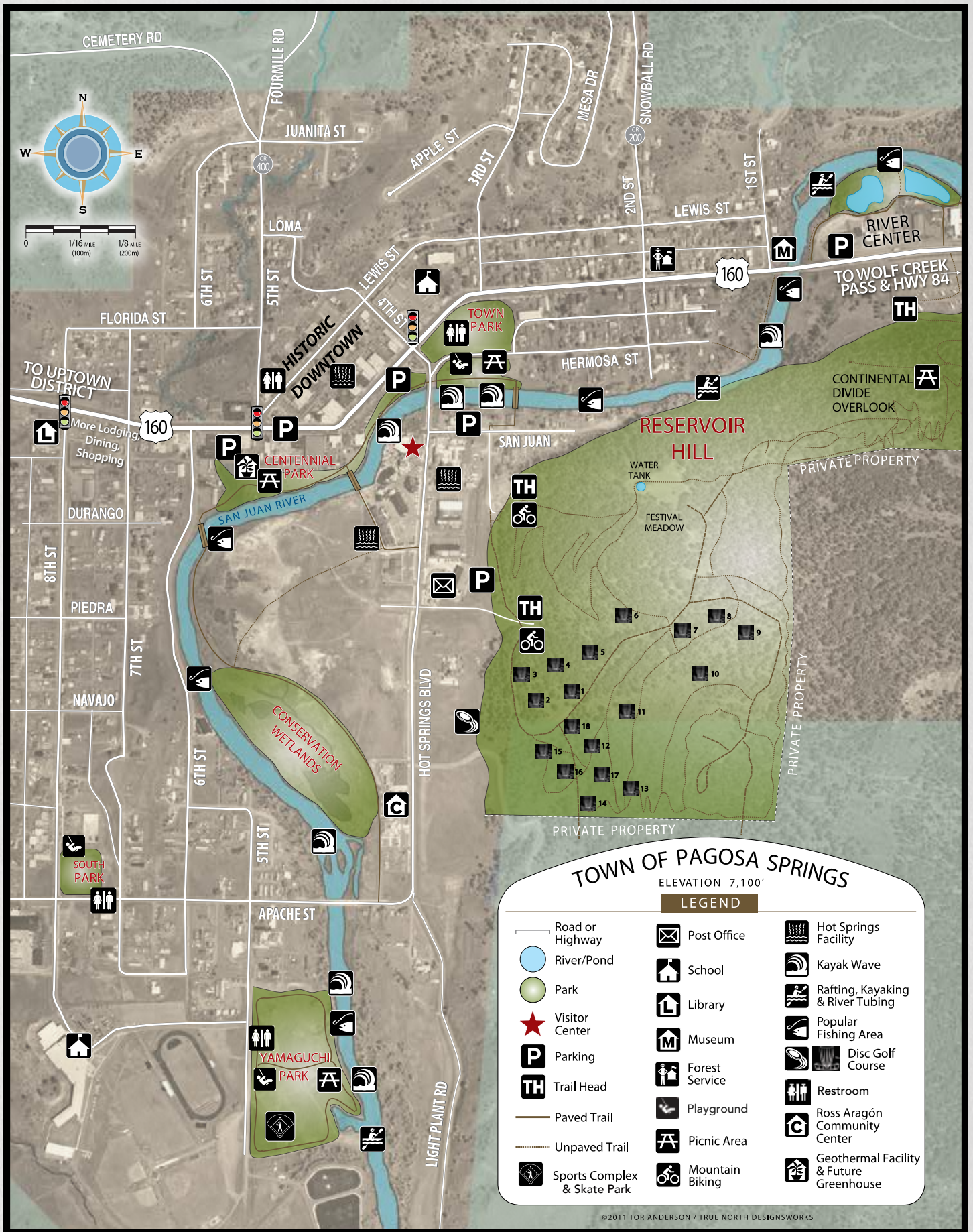
One popular type of cache includes a “travel bug” — an item that moves from cache to cache, often traveling tens or hundreds of thousands of miles as geocachers move it from site to site. Each time the travel bug is found, it is logged into the geocache tracking website ([www.geocaching.com](http://www.geocaching.com)), keeping the originator and others apprised of the bug's whereabouts and miles traveled, then deposited into another cache for the next treasure seeker.

With a handheld GPS or smartphone app, and a compass, anyone and everyone can get in on the hunt for a cache.

To start the search, hunters log on to the geocaching website, [www.geocaching.com](http://www.geocaching.com), and type in a location on the home page. For Pagosa Springs, dozens of caches appear. The site will give you coordinates, and you're on your way.

From caches hidden in the mountains around Wolf Creek to small caches that will take you around the downtown area, geocaching not only helps you learn your way around and find hidden treasure, but may even lead to the discovery of a beautiful site or view that may have been otherwise overlooked.





©2011 TOR ANDERSON / TRUE NORTH DESIGNWORKS

# Rest & Relaxation



MICHAEL PIERCE PHOTOGRAPHY

# PAGOSA'S BEST MASSAGE

From our Guestbook .. Our customers say it best....

Wonderful, therapeutic and healing  
at a great price and the staff  
is helpful and pleasant.

Can't wait to return  
Crendo Robillard  
Austin, TX

I have had the most enchanting  
& fortuitous time here, I will be  
back, and Jen is so accomodating  
and offers excellent top of the  
notch customer service.  
Trish Redwood

Amazing massage and an amazing experience! Thank  
you so much! I feel healed from the whole  
bit! Kati J

We've come here almost every day of  
our a week vacation and just can't get  
enough. The atmosphere is elegant & relaxing,  
the people who work the desk are delightful and  
the tubs are most definitely healing. Loved the  
view and the people we met. Our massages were  
fabulous. Couldn't have been better.  
Susan & Joe, Georgetown Texas

What an unexpected and lovely surprise.  
Suzanne had the most healing hands  
and what a treasure she was I will  
be back. Anika Erikson

SD FIVE + Demi MALVAR 2/19/11  
The private tub with candles + wine is a must!  
Coiled off on the roof tubs and enjoyed the  
fantastic views. We'll be back again. Absolutely  
wonderful

I am SO glad it rained  
this morning and chased us  
in your dirt! Wonderful massage,  
great staff, and we loved the  
rooftop. We'll be back!

What a relaxing and tranquil place!  
MUCH better than your friends across the road!  
Great service and very clean. We will  
recommmend you to MANY!

Bronke & Trent  
Rogers



Judy was fantastic!  
The Swedish massage felt  
so good that she put  
me to sleep twice! Best  
massage ever!  
Dayton

Recommended  
by  
**Sunset**  
Magazine!

## OVERLOOK

970.264.4040 HOT SPRINGS SPA HISTORIC DOWNTOWN

OVERLOOKHOTSPPRINGS.COM



# World's Largest Hot Spring

## Do people soak in the summer?

After a hard day of skiing or snowboarding, nothing beats the feeling of slowly lowering the body into a tub full of hot water. The muscles relax, the eyes close, a sigh of relief escapes the lips, and especially when the air is really cold, a thick veil of steam rises off the water to block out the rest of the world. If it happens to be storming, you will need to dunk all the way under every so often to melt the snow from the top of your head. This is paradise!

But what about in the summertime?

A poorly kept local secret: soaking in the healing waters is just as nice, if not better, in the summer as it is in the winter.

Imagine getting up early, throwing on your hiking gear, filling a small backpack with a lunch and some water, grabbing your camera, and driving to downtown Pagosa Springs, where you turn from U.S. 160 onto Lewis Street and immediately onto 5th Street, which turns into County Road 400 and then into Forest Road 645. Seven miles north of town you take a right at the junction and 4 miles after

that you reach a trailhead.

After a 3-mile hike, you find the most amazing 300-foot waterfall. You eat lunch. You take pictures. You revel in the peace and solitude. You marvel at the glory and the beauty that is Colorado. Reluctantly, you repack all your stuff and head back to the car. As you drive back to town you start to notice a satisfying tightness in your leg muscles. Your shoulders start to ache where the straps of your backpack dug in.

## What should you do?

The answer hits you and out comes the cell phone (of course, you pull over to the side of the road before you start dialing because driving while distracted is illegal in Colorado). You call up your significant other and say, "Hey! We should go soak."

With three bathing facilities in downtown Pagosa Springs offering either indoor or outdoor pools (or both), and temperatures varying between hot and very hot, soakers have more than enough choices of where to relax and stretch out those sore muscles.

SAN JUAN HISTORICAL SOCIETY



### Three choices for relaxation

Each of Pagosa's three bathing facilities offers its own unique take on the traditional soaking experience, and the savvy soaker does well to switch things up, experiencing how differently each place relaxes the spirit and heals the body.

Located on the main street of Pagosa Springs at 432 Pagosa St., the Overlook Hot Springs Spa offers soaking and massage services housed within old-world Victorian opulence. With four indoor pools, the Overlook provides bathers an opportunity to soak while escaping the elements.

However, it is the three pools located on the building's roof (and additional steam room) that give the Overlook its name and notoriety. With a panoramic view of historic downtown and beyond, the pools are a favorite with locals and visitors alike. All pools are temperature controlled, and bathers can request water between 90 and 112 degrees.

Inside, the Overlook also offers two private pools that can be rented by the hour by bathers who prefer to soak in a more intimate setting; one of the two private pools also offers an attached private couple's massage room. Reservations are required for booking private pools and the massage room and the Overlook staff recommends at least 24 hours of lead time.

Additionally, the Overlook features three massage rooms, changing rooms with regular shower stalls, as well as steam showers (for wilting away the aroma of the mineral baths). Snacks and drinks (including beer, wine and champagne) are available for purchase to completely sate the appetites of soakers who prefer to ease aching muscles with a tasty beverage and absent a grumbling tummy.

Just around the corner on the east side of Hot Springs Boulevard is the Healing Waters Resort and Spa, offering a large outdoor swimming pool, both indoor and outdoor tubs, 17 living units and pull-through RV spaces with full hookups. The ambiance here is down home, Old West and friendly. Through long years of service, the hosts have learned to satisfy the needs of the most discriminating guest.


Indoor tubs and steam rooms are segregated at the Healing Waters Resort and Spa as they offer clothing-optional bathing.

Across the street, The Springs Resort offers more than 79 living units and 23 tubs (two of which are jettied) to accommodate 300 visitors at a time. A 6,000-square-foot bathhouse, featuring a pleasing Mediterranean-style architecture, provides complete locker room and changing room facilities.

Small, party-size pools with temperatures ranging from 90 to 114 degrees extend from the bathhouse down to the edge of the San Juan River. Bathers enjoy a satisfying aura of adventure as they move from pool to pool, seeking the temperature of choice with the sound of the river in the background. There is an L-shaped swimming pool of geothermal water with temperature in the high 80s to low 90s. Other amenities include a full-service spa and salon as well as a gazebo that offers snacks and beverages.

For relaxation purposes, five pools are designated as "adults only". However, there are 18 soaking pools and a fresh-water Jacuzzi for the entire family to enjoy. Swim attire is mandatory in all pools.


While the Great Pagosa's water remains at a natural temperature of 144 degrees and is far too hot for a relaxing soak, all three facilities cool the water for bathing and recreational purposes.



THE OVERLOOK  
MINERAL SPRINGS SPA



HEALING WATERS RESORT AND SPA



THE SPRINGS RESORT

## History and myth

After visitors to the area comment on the friendliness and laid-back demeanor of Pagosans, the next observation they offer is that the locals seem so healthy and vibrant. If you surmised that the reason for that vitality and mellow groove is due to the healing powers of our spring, give yourself a soak; you've arrived at the best answer that we have.

In fact, it's a story that has deep roots in the area's legends. Local spin has it that the Ute phrase "Pagosa" describes the mystical qualities of the legendary Great Pagosa Hot Spring, repeating the apocryphal tale that the phrase translates as "Healing Waters." Historian John Motter writes, "According to the dictionary prepared under the auspices of and with the help of Southern Utes in Ignacio, 'pagosa' comes from two Ute words meaning 'stinking water.'" However, locals almost unanimously prefer the following myth to this likely truth.

According to legend, earlier Native American visitors were certain the Great Spirit had endowed the geothermally heated waters with superhuman virtues, and they came to Pagosa Springs to not just soothe sore bodies, but to replenish their

souls. The hot springs, it is told, arose after a plague began devastating the tribes. With the disease confounding the potions and power of tribal medicine men, the people gathered on the banks of the San Juan River to offer a plea to the gods. There, they built a huge fire around which they prayed and danced, eventually falling asleep with complete exhaustion. They awoke the next morning to a pool of boiling water bubbling from beneath the coals of the ceremonial fire. Seeing this as a sign from the gods, the afflicted bathed in the soothing water and were, at once, cured. From then on, the great spring became known as "Pag-Osah," a place of peace and healing.

Needless to say, reverence for the "healing waters" has not abated with the passage of time; in recent years, The Great Pagosa Hot Spring has attracted more visitors than ever before. And while Motter's account of the spring's history is probably closer to the truth, a growing number of visitors come to Pagosa Springs for the same reasons that color the myth.

## Science and trivia

In recent years, several scientific studies have been conducted to determine the extent and potential of the area's geother-

mal resources. Although use of the geothermal water has been limited to heating a number of businesses and residences in the downtown core (as well as the obvious application for soaking), recent studies have suggested that enough water is available to greatly expand those uses.

These include commercial applications such as agriculture and aquaculture, with implications for heating the entire town, as well as deep drilling for potential clean energy generation. A study by the Colorado School of Mines cleared up many questions regarding the geological characteristics of the geothermal aquifer and provided some idea of the extent of its volume. Those studies confirmed that the resource is much larger and hotter than previously suspected, so Pagosa Springs could be on the verge of becoming the greenest, most self-sustaining community in the U.S.

Putting aside legends and myth, the "healing waters" that emerge from the Earth's surface in Pagosa Springs are the product of geological processes, hundreds of millions of years in the making, that put the area in a unique (and many say, "blessed") situation.

The process essentially begins as water percolates through the Earth's surface in its

Relax. You can keep up with Pagosa news from anywhere.



To subscribe to anytime digital access go to  
[PagosaSun.com/eedition](http://PagosaSun.com/eedition)

The Pagosa Springs **SUN**

All About You  
Day Spa & Oxygen Bar

tripadvisor  
**TOP FIVE**  
Day Spas in CO  
come see why

Facials Massage  
Pedicures Waxing  
Oxygen

970.731.3391  
[allaboutyou-dayspa.com](http://allaboutyou-dayspa.com)  
Uptown on Village Dr

endless cycle of evaporation, condensation, precipitation and collection. Eventually, water descends through super-heated rock and magma, gaining a three- to five-degree increase for every 300 feet of depth. Under pressure, the heated water begins to rise, following cracks and fissures in the rock, eventually making its way to the surface. On the way, it picks up a host of minerals, such as sulfur, silica, calcium, potassium, etc., and, if the water retains heat, emerges in the form of hot springs.

While the research has yet to determine the exact size and characteristic of the hot spring, recent measurements put the Great Pagosa into the pages of the Guinness Book of World Records as the deepest hot spring in the world. In August 2011, when a 1,002-foot long plumb line was dropped into the “mother spring,” it didn’t hit the bottom; instead, the plumb line ran out. So, while the official measurement is now 1,002 feet, the true depth remains unknown. In fact, a previous attempt at measurement using a 2,500-foot plumb line culminated in results similar to those from Guinness: before the plumb line reached the bottom of the spring, the line ran out.

### The Zen of here and now

While, for the time being, the mystery of the aquifer’s ultimate depth remains unsolved, it is the mystery of our water’s ability to soothe, heal and relax even the most harried soul that appears to take center stage. Indeed, it is the mythopoeia, the unknown, that is half the fun.

And what is known — that the birth of The Great Pagosa Hot Spring begins well above our heads, forms well beneath our feet, and then realizes itself to the benefit of tired muscles and spent spirits — seems hardly worth a thought. Especially when, after it all comes together, a simple sigh is all that needs to be said.



**After the Adventure**  
*Recovery Services*

**Massage & Soaks Our Specialty!**  
 It’s easy to “over” enjoy the outdoors when you’re in Pagosa Country. We can help you keep moving!

*100% Mineral Water*  
**Hot Springs Pool**  
**Soaking Tub • Hot Baths**

**1-Hour Massage**  
**Only \$70\***  
*With complimentary soak at time of service!*  
 \*therapeutic massage.

*Healing Waters*  
 Resort & Spa

800-832-5523  
 970-264-5910 • [www.pshotsprings.com](http://www.pshotsprings.com)  
 317 Hot Springs Blvd. • Downtown Pagosa Springs • Daily 8am-10pm

Welcome to Pagosa Springs. Now it’s time to

# Relax

## Chiropractic

- 19 Years of Experience
- Spinal & Postural Screenings
- Corrective Exercises
- Spinal Adjustment
- Shoulders and Feet

## Massage

- Customized Therapeutic
- Specialty Massages
- Essential Oils

## Steam

- Rejuvenate Skin
- Relax Sore Muscles
- Breathe Easier

## Sport Training

- Golf Injury Prevention Certified
- Golf Conditioning (limited spaces)
- Kayak Conditioning (limited spaces)
- Exercise Classes (limited spaces)
- Cold Low Level Laser
- Kinesio Taping



## Back in Rhythm

Chiropractic & Health Services  
 Downtown Pagosa Springs  
 475 Lewis #105  
 For your appointment call  
 (970) 264-5522



Dr. Cheryl A. Miller-Hunter

Learn more at

[www.BACKINRHYTHM.COM](http://www.BACKINRHYTHM.COM)  
 and search “Back in Rhythm” on Facebook



SONLIGHT CHRISTIAN CAMP

# Rest Your Head

## Sonlight Christian Camp: Showing kids God through a week full of fun.

Sonlight Christian Camp is going on its 37th year of bringing children closer to God while simultaneously helping them disconnect from electronics, connect with nature and have a boatload of fun to boot.

Originally started as a backpacking program by Winston and Mary Marugg in 1979, Sonlight, a nonprofit organization, has evolved to be so much more than that, now featuring both backpacking programs and residential summer camp programs.

Backpacking programs feature trips all around the San Juan Mountain Range and Pagosa's surrounding wilderness. While backpacking, groups awake every morning to help prepare breakfast and break down camp, before packing up and traveling down the trail.

Often, the groups travel all morning into afternoon to arrive at a remote meadow or lake, where they proceed to set up camp and catch fish.

Trips finish with a steak dinner and an excursion to the hot springs. This summer, Sonlight will feature eight weeks of backpacking, including a parent-child backpack trip.

Residential camp is a whole different ball game. Children going into third grade through kids who have just graduated high school are allowed to attend, though the camps are separated by age group.

On average, the camps last a week, with campers arriving on Sunday afternoon and leaving Saturday morning. Camps are limited to 54 campers maximum with 30 adult staff on site. Resting on 120 acres, going to camp hardly feels crowded.

Campers have attended Sonlight hailing from Massachusetts and Hawaii and everywhere in between, with some past staff coming

from places such as Australia, New Zealand, England and Brazil.

Winston Marugg says that the residential camp puts emphasis on activities that can't be done in suburban or urban areas.

Activities include, but are not limited to, dodgeball, capture the flag, hiking, archery, a climbing wall, rafting, dance parties, a team-building course, midnight games, geocaching and messy games, which ends with a camp-wide shaving cream fight.

All the while, children are learning more about their faith and their relationship with God, with worships in the morning structured around a guest speaker, singing, praying and quiet time.

Sonlight also brings much more to the table — in the form of food, that is.

The food is all home-made, and campers eat "family style," or around circular tables, which brings a more personable and "homier" mealtime as opposed to a cafeteria-style setting.

Sonlight's meals taste just like your mother used to make them, if not better.

Sonlight will host eight residential camps this summer, in addition to a "Grandcamp" for grandparents and their grandkids.

While it can be expensive to send your child to camp for a week, Sonlight understands, and helps families make ends meet through things such as subsidized tuition, payment plans and scholarships. Money for scholarships comes directly from merchandise sold at the Sonlight store in addition to donations. Last year, Sonlight gave away \$33,000 in scholarships, and \$58,000 the year before.

Sonlight is a humble place where the creators are still doing what they set out to do 27 years ago: bring children closer with God.



**HIGH COUNTRY**  
**HL**  
**LODGE & CABINS**



*Only 5 minutes from downtown Pagosa Springs!*

- Lodge Rooms ♦ Cozy Log Cabins
- Complimentary Hot Breakfast ♦ 3 Hot Tubs & Sauna
- Wireless Internet ♦ On-site Hiking Trail
- Situated on 18 acres ♦ Pets Welcome ♦ Guest Laundry
- Playground Area ♦ Large Lawn Area
- BBQ Grills ♦ Fire Pit

*Call, or visit us online, to make your reservations today!*

[www.HighCountryLodge.com](http://www.HighCountryLodge.com)

(800) 862-3707 • (970) 264-4181

Just 2.5 miles East of Pagosa Springs on Hwy 160  
 3821 Highway 160 East, Pagosa Springs, CO 81147

*Luxury Vacation Rental*



over 6,500 sq. ft of unparalleled luxury on 9 acres

- 5 bedrooms
- gourmet kitchen
- 6-1/2 baths
- game room
- 3 fireplaces
- wireless internet

- flat screen TVs in all rooms
- finished basement with foosball, shuffleboard, air hockey, and 60" TV
- horses accommodated



*Dancing Bear Retreat*

214-987-0438 • 214-729-0438  
 lcearnhart@gmail.com  
[www.dancingbearretreat.net](http://www.dancingbearretreat.net)



*Let the road take you to see breathtaking scenery, hiking, rafting, horseback riding, lazy picnics, hot springs & fabulous food.*

Vacation in Pagosa Springs with **Sunetha Properties**. Take your pick — condos, townhouses, or your own private home — weekly or monthly.

Come see us as a family or as a romantic getaway.



**Sunetha**

**970-731-4344**

[www.sunetha.com](http://www.sunetha.com)

165 North Pagosa Blvd  
 Pagosa Springs, Colorado

# San Juan Motel & Cabins

Direct access to the San Juan River offering great fishing

Rafting, tubing, hiking, biking and Reservoir Hill trail head just steps away

Updated motel rooms and cabins available!

### FREE Continental Breakfast

Hot Springs, Restaurants and Shopping within easy walking distance

Only 35 min. to Wolf Creek Ski Resort

Bikers, Hunters, Fishermen All Welcome

Hot tub

“Like” us on Facebook for updates on special rates/packages and events



Mention this ad at time of reservation to receive 10% off your entire stay.\*

\*Minimum of two nights required. Not valid during holidays or special events.

191 E. Pagosa – on U.S. 160 • Pagosa Springs, CO • Book on-line at [www.sanjuanmotel.net](http://www.sanjuanmotel.net) • (970) 264-2262



# Welcome

Relax in our charming Colorado community

Our family-owned property features clean rooms, low rates, free wifi, microwaves, fridges, kitchenettes, continental breakfast and is close to the hot springs, river, dining and shopping.

Call us today to reserve your room!



## Pinewood Inn

157 Pagosa Street • 970-264-5715  
[pinewoodinn.com](http://pinewoodinn.com) • 1-888-655-7463  
[pinewoodinn@pagosa.net](mailto:pinewoodinn@pagosa.net)

# FIRESIDE INN

*The best way to experience Pagosa!*



One and two bedroom, fully equipped, modern cabins decorated with a dash of western flavor. Individual living area with WiFi, cable, phone and a gas fire-place adjacent to the kitchen, bathroom and private bedroom(s) with queen beds. Front porch with seating and off porch gravel BBQ grill area.

The San Juan River is our backyard and there is catch-n-release trout fishing on site with our private river access.



Reservations: 888-264-9204  
 Online: [www.FiresideCabins.com](http://www.FiresideCabins.com)  
 Email: [firesidecabins@gmail.com](mailto:firesidecabins@gmail.com)  
 Address: 1600 East Hwy 160  
 Specials: Discounted Hot Springs Passes

UNIQUE, EXCEPTIONAL PROPERTIES SERVING DOWNTOWN PAGOSA SPRINGS



INCREDIBLE PAGOSA VACATION RENTALS



970-946-0170 • [www.INCREDIBLEPAGOSA.com](http://www.INCREDIBLEPAGOSA.com)



*"People Friendly"*

# PAGOSA RIVERSIDE CAMPGROUND

on the San Juan River  
River • Lakeside • Wooded Sites

Game Room • Cable TV  
Paddleboats • Fishing • Laundromat

 **Free Wi-Fi** 

Store — Gifts, Souvenirs, Groceries  
Hot Showers • RV SUPPLIES



*Call for reservations and info*

**(970) 264-5874 • 1-888-785-3234**



Good Sam, AARP,  
AAA, FMCA Discounts

[PagosaRiverside.com](http://PagosaRiverside.com)

P.O. Box 268, Pagosa Springs, CO 81147  
2270 E. Hwy. 160 • On Hwy. 160, 1 1/3 Mile East of Hwy. 84



## Amazing Vacation Rentals



*Stay & Play in Pagosa Springs!*



- ◆ Vacation Rentals
- ◆ Long-Term Rentals
- ◆ Commercial Rentals
- ◆ Real Estate Sales



**Mary Cocke**  
Owner/Broker

*Bringing you 20 years of experience in the rental market*

**(970) 946-2462**

450 Lewis St., 3A ◆ Pagosa Springs, CO 81147  
[www.pagosamtnproperties.com](http://www.pagosamtnproperties.com)

## Wildly Private. Wonderfully Close.



Luxurious Vacation Rental Cabins  
*Call today to schedule your Colorado getaway!*

Ken and Angie Gayhart, Owners

**(970) 264-1111** Toll Free **866-377-1115**

[www.hartlandranch.com](http://www.hartlandranch.com)

[HartlandRanch@centurytel.net](mailto:HartlandRanch@centurytel.net)

Every story.  
Every photo.  
Every ad.



**eEdition**

The e-edition is a digital replica of the award-winning Pagosa Springs SUN. Each e-edition includes every photograph, story and in-paper advertisement. There's no need to download software, simply visit [PagosaSun.com/eedition](http://PagosaSun.com/eedition) to subscribe to The Pagosa Springs SUN today.

If you're already a print subscriber your anytime access is included with your subscription!

 **The Pagosa Springs SUN**

To subscribe to anytime digital access go to [PagosaSun.com/eedition](http://PagosaSun.com/eedition)



Stay in the **HEART** of Pagosa Springs

**Affordable Lodging Options —**  
**Rooms • Suites • Kitchenettes**  
**Deluxe Park-Model Cabins**  
**Seasonal RV Spaces**

Plus, Our Guests Enjoy  
 Complimentary Access to our —

**Hot Springs Swimming Pool**  
**Soaking Tub**  
**& Indoor Hot Baths**

And for Added Relaxation or  
 Recovery from the Great Outdoors —

**On-Site Massage Services**

Located at the base of  
 Reservoir Hill Recreation Area,  
 just steps away from the  
 San Juan River, &  
 walking distance to just about  
 everything fun!

**Hiking • Biking • Fishing**  
**River Rafting • Tubing**

**Historic Downtown Dining,**  
**Shopping & Movie Theater**



Call or go online to  
 make your reservation!  
**800-832-5523**  
**www.pshotsprings.com**

**Healing Waters**  
 Resort & Spa

317 Hot Springs Blvd., Downtown Pagosa Springs

# Whether You Want to Live Here or Play Here, I Can Help You!



## Real Estate Sales Property Management & Rentals

Daily • Weekly • Monthly • Long Term

Visit us online

**www.PagosaRentals.com**



## Pagosa Realty Rentals llc

Pam Thompson, Broker

**(800) 367-2140**

**(970) 731-5515**

Hwy. 160 & Piedra Road  
 Pagosa Springs, CO 81147



**Lodging Just Like Home**



**Mountain Landing**  
**Suites & RV Park** In beautiful Pagosa Springs, Colorado

**Immaculate 1 & 2 Bedroom Suites**  
**and Honeymoon Suite**

For More Information: Visit Our Website  
[www.MountainLanding.net](http://www.MountainLanding.net)  
[mtnlanding@pagosa.net](mailto:mtnlanding@pagosa.net) or Call 970-731-5345

**Nightly, Weekly & Monthly Rates**



**New RV Park open May through October**  
**36 Sites • Hookups • 50 amp • Water • Sewer**  
**Wooded Setting • Close to Town**

# Museum



We invite you to  
 stop in and enjoy  
 our history displays.  
 Admission is FREE!

**Pagosa Springs History Museum**

96 Pagosa Street • (970) 264-4424  
 Open mid-May to mid-September



# Flavor of Pagosa





CASEY CROW

# 4-H Chuckwagon Dinner

Come and get it ... at the 4-H Chuckwagon Dinner

When flowers reach their peak and the river's peak has calmed, it is time to make plans for the Archuleta County Fair.

There are plenty of eager 4-H youth hoping you will purchase a ticket from them and come to the 4-H Chuckwagon Dinner to enjoy smoked beef brisket, sausage, cowboy beans, tossed green salad, potato salad, dinner roll and a peach cobbler for dessert.

"4-H is the largest youth organization in the world," explained Becky Jacobson, the 4-H coordinator for Archuleta County. "It teaches kids life skills such as responsibility, time management, record keeping, public speaking and community service."

The 4-H fund-raiser Chuckwagon Dinner serves up a good ole western barbecue to bring the community together for socializing and to showcase the 4-H youth projects in the Extension Building, and with hopes diners will attend the Livestock Auction to bid on some homegrown meat for their own.

Every year following the dinner, the Archuleta County Fair, in conjunction with the Archuleta County 4-H program, holds a livestock auction that benefits the youth and the community of Archuleta County in innumerable ways.

The kids put a lot of time, energy and money into this project, as they have to purchase the animals themselves, buy the feed, and care for the animals while still balancing other parts of their daily lives, such as school, sports and other activities. This teaches the kids money management as well as time management.

The 4-H program also allows kids to build a reputation in their

community. For many of the youth in Pagosa Springs, nothing looks better on a job application than listing that they are, or have been, a member of the 4-H program.

These 4-H kids have been meeting with community volunteer project leaders and club leaders since last September to learn about everything from photography to raising livestock, as well as do community service projects such as Adopt-A-Highway trash pickup. Then, 4-H members must show what they have learned via a judged interview and record book. 4-H youth nationwide have been learning life skills of all kinds for over 100 years.

Service is a part of the 4-H program and this year's fund-raising will include service with the barbecue ticket sales, with a percentage of all fund-raising money used only for community service.

Enjoying a meal under the big tent with your county neighbors while knowing you are supporting 4-H and community service sounds more than delicious.

Archuleta County 4-H would like to invite you to set aside Saturday, Aug. 6, for a fun time at the county fair with some All-American events that occur only once each year. The 4-H Chuck Wagon Dinner is served from 4:30-6:30 p.m. with some funny contests during the meal, and the Livestock Auction is followed by a country western dance featuring the renowned band The High Rollers.

This takes place at the county fairgrounds, located off of U.S. 84, just on the outskirts of town. Tickets are available from 4-Hers in advance, at the County Extension Office and at the fair entry gate.

# HIGHER

## GROUND'S COFFEE CO.

EST. 04

**ORGANIC FAIR TRADE COFFEE**  
**EXCEPTIONAL IN-HOUSE BAKED GOODS**  
**FRESH HOMEMADE SOUPS, SALADS AND SANDWICHES**  
**LOCALLY SOURCED CRAFT BEER, WINE AND SPIRITS**

189 TALISMAN DRIVE (970.731.3666)

M-F 6:30AM-7PM, SAT-SUN 7AM-7PM

# Family-Friendly Dining with Southwestern Flair

**Breakfast • Lunch • Dinner**  
Great Food • Large Portions • Friendly Service

At The Junction of Hwy 160 & Hwy 84  
(970) 264-5729 • Open Daily 6AM - 10PM



# The Junction

Since 1982



Big, New  
Product Lines  
Coming this  
Summer

*Don't forget to stop by*  
**Wolf Creek Gifts**

Wolf Creek Ski & Pagosa Springs Shirts  
Mill Creek Statues • Melissa & Doug Toys • Western Statues Montana  
Silversmith Jewelry • Amia & Joan Baker Jewelry Boxes & Sun Catchers  
McCall's Candles • Lazy One & Hatley Sleepwear • Bryer Horse Collection  
Plus Much More!





# Handcrafted Baked Goods

*Quick delicious nourishing meals*

*Great Food, Great Service*

### Breakfast

- Quiche
- Breakfast Burritos
- Breakfast Sandwiches on Fresh Ciabatta
- Cinnamon Rolls, Croissants, Muffins
- Homemade Pies

### Lunch

- Authentic Paninis
- Healthy Salads
- Focaccia
- Quiche
- Homemade Green Chile
- Soup of the Day (seasonal)

**Thai Thursdays**

### Drinks

- Coffee/Tea/Espresso
- Hot Chocolate & Mochas (made with house made chocolate ganache)
- Locally made ZuberFizz, sodas & juices

### Fresh Baked Goods

- Fresh Bread of the Day
- Pies, Cakes, Cookies, Sweets
- Cinnamon Rolls, Scones, Muffins
- Take & Bake Pies & Chicken Pot Pies

*Handcrafted Baked Goods • Nourishing Simple Meals • Celebratory Fare  
Community Gathering Place • Locally Sourced Organic Ingredients*

238 Pagosa Street • 264-9348 • Open 7 am Daily

[www.pagosabakingcompany.com](http://www.pagosabakingcompany.com)



## New, Expanded & Spacious

**Dining • Bar & Sports TV**

**REAL BEER • REAL FOOD • REAL FUN!**



- |   |                            |
|---|----------------------------|
| Wild Caught Salmon Fish & Chips             | 20 Taps • Cask Ale • Nitro |
| Artisan Pizzas • Entrées • Craft Sandwiches | Barrel-Aged Specialties    |
| Char Burgers • Salads • Flat Breads         | Fine Wine • Cocktails      |
| Kid's Fare & Gluten-Free Options            | Games & Live Music         |



118 N. Pagosa Blvd. at Bastille Dr. • 970.731.BREW (2739)  
Follow us: Facebook, Twitter & Instagram • [PagosaBrewing.com](http://PagosaBrewing.com)

*Pagosa's Award-Winning Craft Brewery!*

Dine In • Take Out • Local Delivery  
**WE DELIVER**

Pizza • Subs • Salads  
 Appetizers • Wings  
 Calzones • Stromboli  
 Full Bar • HOMEMADE Desserts  
 Weekly Live Music  
 Outside Patio Seating  
 Home of the \$6.96 Lunch Special



100 Country Center Drive, Unit C  
 970 . 731 . 0420  
[www.dsppizzeria.com](http://www.dsppizzeria.com)  
 Sunday - Thursday 11am - 9pm  
 Friday & Saturday 11am - 10pm



BAJA-STYLE TACOS  
 FRESH SALSAS  
 WILD GAME BURGERS



FULL BAR / HAPPY HOUR  
 APPETIZERS / SPECIALS  
 LIVE MUSIC & MORE!



**KIP'S GRILL & Cantina**

121 Pagosa St., Pagosa Springs CO 970-264-3663

★★★★★  
*Real Cajun Cookin'*




Shrimp  
 Catfish  
 Hush Puppies

Fried Okra  
 PO Boys  
 Gumbo

Open 11am • 438 Pagosa St. in Downtown Pagosa Springs • (970) 264-0608

*Laissez les bons temps rouler!*

For specials and news, search "The Lost Cajun Pagosa Springs" on facebook



Global Fusion • Steaks and Chops  
 Fresh Seafood • Gourmet Pizza  
 Chef-prepared Desserts  
 Dinner Nightly from 5 p.m.  
 Reservations Recommended  
 Call 970.264.0999 after 3:30pm  
 Full Service Catering



970.264.0999  
 214 Pagosa Street • Downtown  
 AlleyHouseGrille.com  
 Like our Facebook page



*French Country with a twist*



*French and American wine list*  
**Appetizers • Soups • Entrées**  
**Fun cocktails**  
**Reservations accepted**  
**Walk ins welcome**

**731-WINE (731-9463)**  
**27B Talisman Drive, Unit 4**  
**Check out [tavernleboeuf.com](http://tavernleboeuf.com) for summer hours**  
**Like our Facebook page**



Asian Entrées • Noodle Soups  
 Japanese Salads • Custom Rolls  
 Patio Seating • Local Beer  
 Take Out Available  
 Check [sidestreetsushi.com](http://sidestreetsushi.com)  
 for summer hours

135 Country Center Drive, Ste. A • (970) 731-NORI (6674)  
 Like our Facebook page

globally  
 influenced food  
 everything prepared fresh!

panini sandwiches • salads  
 salmon fish tacos  
 hand tossed gourmet pizza  
 take & bake pizzas  
 local draft beers in our beer garden  
 carry out • catering available  
 full service dining after 5 pm



downtown  
 175 pagosa st. @ 2<sup>nd</sup> street  
 (970) 264-4600  
 every day ~ 11am to 9pm  
[farragomarketcafe.com](http://farragomarketcafe.com) • like our facebook page



**Fine Handcrafted Ales & Lagers**  
Gourmet Pizza • Sandwiches • Calzones • Amazing Wings! • Full Bar

**Voted Best Beer Garden in the World!**  
Live Music • Soundstage • Garden Games • Bring the whole family!

2045 Eagle Drive  
**Pagosa Springs, Colorado**  
**(970) 731-wolf (9653)**

[www.wolfebrewingco.com](http://www.wolfebrewingco.com)

Like us on facebook and twitter!

**"It's That Good"**



**MORNING DRINK STOP - 99¢ Large Drinks until 10am**

\*Tax not included. Includes Soft Drinks, Iced Teas, Slushes (excluding Real Ice Cream Slushes) and Limeades only. Add-Ins cost extra. Limited time only at participating SONIC Drive-Ins. TM & 2016 Sonic America's Drive-In Brand Properties LLC.

Breakfast & Main Menu  
Items Available All Day!



Call In Orders  
Welcomed

2501 Eagle Drive • Pagosa Springs  
970-731-3811

MENTION THIS AD & RECEIVE A  
SONIC Cheeseburger\*, Regular Fries &  
Medium Drink for \$5.99 (tax not included)  
\*Single Patty Burger; Add-Ons cost extra.

**HUNGRY YET?**  
*Eat Good Food!*

**Come up to the Peak for:**  
Hot & cold sandwiches made with Boar's Head meats & cheeses  
Home of the killer breakfast burrito!  
And a full breakfast menu  
Gluten-free & vegetarian alternatives  
Ice cream cones, malts & shakes  
Zuberfizz floats and sodas

**Open 7 days a week • 8am-3pm**  
**362 Pagosa Street**

**970-264-3354**  
Dine in or Carry out



Located in the majestic San Juan Mountains of Southwest Colorado, Riff Raff Brewing Company makes craft beer using water from the world's deepest geothermal hot spring. Swing by the brewpub or check out our story online at [www.riffraffbrewing.com](http://www.riffraffbrewing.com)



Beer to Go



Handcrafted Beer



Totally Fresh Menu



Hoppiness...  
Hoppy People. Hoppy Earth.  
Hoppy Beer.

**BREW PUB & EATERY**  
Open 7 days a week in historic downtown Pagosa 11am to 10pm  
**Daily Hoppy Hour 3-6pm** 970-264-HOPS (4677)  
274 Pagosa Street • [riffraffbrewing.com](http://riffraffbrewing.com)



Your Full-Service Natural and Organic Grocery and Deli!

The Way Food Used To Be

(970) 264-5200 • [OTMpagosa.com](http://OTMpagosa.com)  
920 San Juan St.



**Daily Specials**  
**Fresh Juicing**  
**Wheat Grass**



**Fruit Smoothies**  
**Made to Order Sandwiches**  
**Grab-N-Go Meals**

CO-OP Bulk Ordering - 25% OFF\*

\*Suggested Retail



10% OFF Purchases

frozen desserts & tea room

**12 FROYO FLAVORS**  
36 toppings • INFUSED & ICED TEAS  
PATIO GAMES - BULK CANDY

**PSFROYO.COM**  
459 LEWIS ST. • (970) 264-0686



forget the greasy kid's stuff  
this is  
**ADULT PIZZA**

**MARGARITAS!**  
\$5 Patron  
\$2<sup>50</sup> House

**PAGOSA PEAKS PIZZA**  
Sourdough Cafe

Mention this ad for  
**FREE DESSERT NUGGETS**

10 Solomon Dr.  
(HWY 160 & Piedra Rd.)  
**(970) 731-PIZZA (7499)**

Whet your appetite for news about Pagosa.



The e-edition is a digital replica of the award-winning Pagosa Springs SUN. Each e-edition includes every photograph, story and in-paper advertisement. There's no need to download software, simply visit [PagosaSun.com/eedition](http://PagosaSun.com/eedition) to subscribe to The Pagosa Springs SUN today.

If you're already a print subscriber your anytime access is included with your subscription!



**The Pagosa Springs SUN**

To subscribe to anytime digital access go to [PagosaSun.com/eedition](http://PagosaSun.com/eedition)

The Pagosa Springs  
Official  
Visitor Guide™

Published two times per year by  
The Pagosa Springs SUN  
Publishing, Inc.

For correspondence,  
subscriptions and advertising:  
P.O. Box 9  
Pagosa Springs, CO 81147  
970.264.2100

To order this publication:  
guide@pagosasun.com

www.PagosaSUN.com  
www.ExplorePagosa.com  
www.Pagosa.info

Copyright ©2016  
The Pagosa Springs SUN  
All rights reserved.

Reproduction in whole or part  
without written permission from  
the publisher is  
expressly prohibited.

Every effort was made to ensure accuracy of the in-  
formation in this guide as of press time. However,  
The Pagosa Springs SUN Publishing, Inc. assumes  
no responsibility for errors, changes or omissions.

THE PAGOSA SPRINGS SUN  
PUBLISHING, INC.

Cover Photo:  
Casey Crow



## Serving Lunch and Dinner

Salads, Sandwiches, Grill & Side Menus  
Market Selections Prepared for You  
Daily Dinner Specials • 10 am - 9 pm



### Full Bar


Featuring Fresh  
Fruit Squeezed  
Cocktails

### Baby Back Ribs

Hot & Marinated & Smoked

Fresh Every  
Friday

While They Last



Try our great deli sandwiches including  
the smokehouse club, hot pulled pork, cheezy meatball,  
pickle barrel pastrami, the italian, & more!

Fresh Meat - Seafood - Cheese - Elk, Beef & Buffalo Jerky

New, Expanded Location! • 19 Navajo Trail Dr.

(At the corner of North Pagosa Blvd. and Navajo Trail Dr.)

Call (970) 731-MEAT (6328) for pick-up

Family Owned and Operated



SHARI PIERCE

# Retail Therapy

## Shopping in Pagosa: An A-Z experience

**Artsy.** From handcrafted jewelry and housewares to photography studios, Pagosa has no shortage of creative, talented people.

**Brand-name retailers.** We have those too, but don't discount the shops you can't find anywhere else.

**Coffee breaks.** Don't overlook coffee shops as a place to find that perfect gift, or gift shops as a place to grab an iced (or hot) drink. Our independent coffee shops each have their own style.

**Downtown.** Pagosa's downtown area features a variety of shopping and other opportunities to help you complete the perfect vacation.

**Eclectic.** We have an eclectic mix of not only activities and goods, but also people. We think you'll have fun experiencing it all.

**Food.** Need a little break? Grab a snack, or a full meal, while you shop. Just about every style you can think of is available.

**Gifts.** Searching for the perfect gift? We're sure you can find it here.

**Healing waters.** What better treat is there than to soak at one of the several downtown hot springs-fed venues?

**Idyllic.** Snow-capped mountains, a river, hot springs, a historic downtown and all the amenities you'll need — what could be better?

**Jaunt across town.** Both sides of town have unique things to offer. Knowledgeable. You'll find myriad knowledgeable people in Pagosa Country to help you with anything you might be up to.

**Locals.** Try talking to locals to discover what shops and establishments they frequent — you may find one you missed.

**Massage.** If you need to relax a bit more, several places offer massages, facials and other treatments throughout town.

**Nostalgic.** Pagosa's multiple downtown antiques stores are sure to keep you entertained and saying, "Remember this?"

**Owner-operated.** A large number of our shops are owner-operated, meaning you'll get the best service possible.

**Perfect.** We value our visitors, and we want you to have the perfect vacation so you'll come back again. Don't be afraid to ask us to help you find that perfect restaurant, activity or gift.

**Quaint shops.** Some shops can be a bit like stepping back in time, but without sacrificing what's modern.

**River.** Not many shopping districts boast a natural, meandering river just across the road.

**Stylish.** Despite not being a city, you can still find on-trend pieces. Time-tested. Some of Pagosa's shops have been in the same place, run by the families, for decades — or even over a century.

**Unforgettable views.** No matter the time of year, Pagosa's postcard-worthy views are apparent no matter where you are in town.

**Vibrant.** Pagosa Country is vibrant, from the landscape to the people and the activities.

**Western heritage.** From attire to jewelry to art, Pagosa's western heritage is apparent in the wares you'll find.

**"Xactly"** what you need. With everything there is to offer, you'll find that Pagosa Springs is exactly what you need.

**Y go anywhere else?**

**Zestful.** Shopping, soaking, fishing, hiking, live theater and more — we're pretty sure your vacation will be nothing but zestful.





Happy  
Trails  
Ladies  
Boutique

*Celebrating 24 Fashion-filled Years*

454 Pagosa Street • Historic Downtown Pagosa Springs  
970-264-4260 • Mon - Sat: 10:00 AM - 6:00 PM



# JOYs natural foods

specializing in organic  
and natural groceries  
and supplements,  
serving our community  
for over 25 years.

the place to shop for:

-  natural and organic meats
-  natural and organic groceries
-  organic teas and coffees
-  bath and beauty products
-  organic and locally grown produce
-  snacks
-  RO water refill
-  and lots of bulk items

970.731.1500

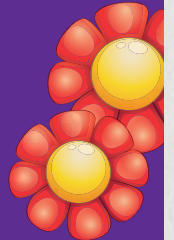
117 navajo trail drive, ste t  
directions: hwy. 160 to n. pagosa blvd., one block  
to navajo trail drive, turn right at boss hogg's

mon-sat 10 am to 6 pm




## Home Decor & Ladies' Fashions

- Linens & Candles
- Dinnerware
- Wall Decor & Art
- Unique Gifts
- Seasonal Decor
- Purses & Jewelry
- Women's Clothing & Accessories









264-3159 | 470 Pagosa St.  
Located in Historic Downtown



**Your source for  
Traditional and  
Everyday Quality  
Knives**

Hunting • Handmade  
Survival • Martial Arts • Folding

**Rocky Mountain  
Knife Shop**  
150 Pagosa Street  
(on Hwy. 160 in historic downtown  
across from Kip's and Farrago's)  
(970) 264-1372 • Open daily

# A Tradition of Customer Service & Quality Goods since 1900!

hats • boots • shoes  
 apparel • accessories  
 home decor • gifts



970-264-5460  
 402 Pagosa Street  
 downtown  
[www.goodmanspagosa.com](http://www.goodmanspagosa.com)



*Enter as strangers,  
 leave as friends*

## LOVE YOUR LOOK

Like-new Family Clothing  
 New Jewelry  
 Furniture and Household Goods  
 Much, Much More!

## UPSCALE RESALE

Silverado Shopping Center  
 Open Mon - Sat • 10 - 6  
 117 Navajo Trail Dr.  
 731-4779

## NEW FURNITURE & More



Futons • Pillow Top Mattresses • Designer Lamps  
 Chairs • Sofas • Bed Frames and More

### The Humane Society Thrift Store

269 Pagosa Street • Open 7 Days A Week  
 (970) 264-6424 • [www.humanesociety.biz](http://www.humanesociety.biz)



All proceeds go to fund the Humane Society of Pagosa Springs.  
 The animal shelter is located at 465 Cloman Blvd.

Add more joy to your day.

Visit the animal shelter to walk a dog and pet a cat. It's free!





*Specializing  
in products made in  
Pagosa Springs and  
the southwest*

Come try our  
vinaigrettes, including  
chokecherry vinaigrette,  
and sauces made right here in Pagosa!



**Jams • Jellies  
Butters • Syrups  
Caramels • Truffles  
Sugar-free**

*Our customers say  
"World's Best Caramels"  
Made in Pagosa*



**Come try our  
Elk Poop, Bear Piles &  
Mountain Lion Mounds**

**Free 1/2 lb. caramels  
with \$45 pre-tax purchase**

Coupon must be presented at time of purchase, in-store purchases only

**We can ship anywhere in the world  
All major credit cards accepted**

**56 Talisman Drive, 8C  
behind McDonald's and next to City Market**

**970-731-4951 • 800-809-0769**

**[www.thechokecherrytree.com](http://www.thechokecherrytree.com)**



# One of a Kind, Made One at a Time.



## 100% Custom Jewelry

14K & 18K Gold • Platinum

Wedding Bands • Fashion Rings • Pendants & More  
Gemstones • Diamonds • Elk Ivory Jewelry  
Fine Jewelry Repair

**Summer Phillips**

# Goldsmith

Custom Jewelry

For more inspiration visit the online portfolio at  
[www.pagosagold.com](http://www.pagosagold.com)

*Visit Our Expanded Studio & Gallery*

(970) 264-6600

10-5 M-F  
or by appointment

40 years experience  
20 years in Pagosa Springs



*A fresh  
eye on  
mountain living.*



*An eclectic mix of fine art,  
furniture, jewelry and gift items*

**468 Lewis Street**  
downtown Pagosa Springs

**(970) 264-0800**

twooldcrows@gmail.com  
www.twooldcrowsp.com

# See What's **Hot** at Lantern Dancer



Cuff & Royston Turquoise  
Earrings by Ronnie Willie

5-Strand  
Navajo Pearls

Sterling Spinner  
by Dakota Willie



Kingman  
Turquoise Cuff  
by Calvin Begay

Turquoise  
Earrings



We carry the top Southwest jewelry artists!

**Lantern Dancer**  
The Green Group, LLC

CONTEMPORARY SOUTHWESTERN JEWELRY

Santa Fe Quality at Pagosa Prices!

**970-264-6446**

[www.lantern dancer.com](http://www.lantern dancer.com)

124 E Pagosa St • River Center • Pagosa Springs, CO





MICHAEL PIERCE PHOTOGRAPHY

# Weddings, Reunions & More

From a simple, backyard affair to a lavish party for hundreds, Pagosa Springs and the surrounding area might be just what you're looking for to make your wedding or reunion something special.

Pagosa Country is a wonderful background for special events — with the majestic Pagosa Peak, sparkling mountain lakes, bubbling brooks, aspen stands, clear blue skies, colorful and dramatic sunsets and more. Or, if you're more of the indoor type, a number of venues can be rented for special events and decorated to fit your style.

In addition to Mother Nature providing her decorating expertise free of charge for your event (bringing the outdoors inside is trendy right now, while being eco-friendly, rustic and natural have been in for years, as have outdoor weddings), Pagosa Springs offers the amenities to help put together all the details for your picture-perfect wedding, reunion, conference or other special event.

Another top wedding trend is craft beer, and Pagosa is home to a variety of award-winning brews. Too, photographers, florists, caterers and jewelers, all complete with Pagosa flair, are at the ready, while hotels, cabins, lodges and bed and breakfasts offer a variety of unique lodging options for every budget and desire. Area rental businesses can help outfit your events for sound and seating.

Marriage licenses can be obtained downtown at the Archuleta County Courthouse, located at 449 San Juan St. (on the main street in downtown Pagosa Springs), between 8 a.m. and 4 p.m.

Licenses can be secured for \$30 cash. Both the bride and groom are required to be present with photo ID to sign the document, which will be issued immediately and is valid for 30 days. No blood test is required in Colorado. Additional requirements exist if either or both parties are divorced.

Beyond weddings, Pagosa Country can be the perfect host for family reunions and other special events. More than just being chock-full of photo-worthy views, Pagosa Country provides experiences.

It won't be a problem keeping family and friends entertained. A plethora of memorable indoor and outdoor activities cater to every age, skill level and area of interest — shopping, hiking, biking, fishing, ATVing, swimming, golfing and more — all of which can be topped off with a soak in the area's mineral pools or a relaxing massage.

And don't be too quick to jet off after your big event — lakeside and mountain hikes, sunset soaks and the adventure of the area make for the ultimate honeymoon or family vacation.

*When you want to say ...*

## Colorado

- Pottery
- Books
- Jewelry
- Soaps & Lotions
- Gourmet Foods
- Homemade Fudge
- Cards

*Open 7 days a week*  
**2105 Eagle Drive**  
**970-731-2264**  
[madeincolorado.net](http://madeincolorado.net)

# Play Outside





# Tying Flies

MARSHALL DUNHAM

Get hooked on another practical fishing skill.

The only thing better than fly fishing is fly fishing with flies you created yourself.

Joe Eichelberger, a professional angler and fishing guide in Pagosa Springs, has been tying flies since before he knew how to fly fish.

He admits that one of his favorite things about fly fishing is how customizable the craft is.

As he puts it, "It can be as easy or as difficult as you want it to be."

However, fly tying is a little more complicated than just attaching a feather to a hook.

The materials that go into creating a fly are vast and encompass all sorts of different threads, hairs, wires and hooks.

Some of the most commonly used materials include natural fibers, such as elk hair and poultry feathers, as well as man-made synthetic fibers.

Eichelberger explained that when he ties his own flies, he uses materials that came from animals that he had hunted in the past, allowing him to make use of the animal to a further degree.

What's more, chicken feathers used for fly tying often come from chickens who have been bred and genetically modified to have longer, more appealing feathers that cater specifically to fly tying.

Depending on the feather used and how it's trimmed, the feather often gives the appearance of a tail and legs on the fly.

The synthetic fibers, on the other hand, allow the flies to appear more shiny and translucent in the water, which in turn makes the fly look more appealing to the fish.

There are many different types of flies, including dry flies, wet flies, nymphs and streamers.

Dry flies are flies that float on the surface of the water. When someone mentions fly fishing, the average fly that comes to mind is usually a dry fly. They are, arguably, the easiest to fly fish with, as the

angler can see the fish approach the surface and take the fly.

Examples of dry flies include the Parachute Adams, the Elk Hair Caddis and the Royal Wulff.

Wet flies are flies that sit below the surface of the water. Technically, nymphs and streamers can be classified as wet flies.

Wet flies are harder to fish with, as they are more difficult to see when under water. However, wet flies can be more advantageous as well, as the trout doesn't need to approach the surface to take a bite.

Eichelberger explained that, to make it sink, weight can be added to the fly through several ways. Copper and lead wire add weight, and also reinforce the fly.

Weights are another option as well. Many weights are designed to look like eyes, which not only makes the fly look more realistic, but also gives the opportunity for the fly to look shinier and more appealing.

Nymphs are wet flies that represent flies in the larva, or nymphal stage. Examples include the Bead Head Prince, the Hare's Ear Nymph and the Little Black Stonefly.

Streamers are flies that are designed to look like organisms that swim under the water, such as minnows or leaches. Muskrats and crayfish are also forms of streamers.

These aren't the only forms of flies, however. Other varieties include egg, saltwater, carp, pike and salmon flies.


Eichelberger stated that for many, fly tying is a hobby that anglers pick up in the "offseason" to increase their tackle arsenal for when the streams and lakes thaw.

Additionally, Eichelberger stated that catching fish with his own flies carries more reward than fishing with flies from a store.

No fly-tyer or angler is ever truly a master, Eichelberger noted, saying, "There's always more to learn."



# Work Less Play More



**Guided Fly Fishing Trips**  
**Hiking Advice**  
**Stand Up Paddle Boards**  
**Kayak Rentals**  
**Tubing**  
**Archery Rentals**  
**Bike Rental**



## We'll outfit you for all your **ADVENTURES**


Free Expert Advice @

## **Ski & Bow Rack**

Fly fishing • Spin Fishing  
 Camping • Hiking • Maps  
 Archery with Indoor Archery Range

Located at the East End of Town  
**970-264-2370**

# DISCOVER THE SAN JUANS!



*All Around Trail Horses would like to invite you to come be a part of our family owned business since 1978.*

*See the breathtaking views of the San Juan and Weminuche Mountains from the back of a horse. You'll be riding healthy, reliable, family raised horses.*

*We also offer overnight to monthly boarding; self care and full care.*

*Hunters ask us about season lease options.*

*Don't forget your camera!*

**30 Minute to All Day Guided Trail Rides**  
**Sunset Rides**  
**Cowboy Cookout • Wagon Rides**  
**Lil' Buckaroos Pony Rides**

To start your own Colorado adventure,  
 Call (970) 731-7742

*We also offer hay and feed sales.*

**DIAMOND  
HITCH STABLES**



**HAPPY HORSES • HAPPY PEOPLE • HAPPY TRAILS**

**(970) 731-7742**

**(520) 861-7669 • (520)870-7669**

**WWW.DIAMONDHITCHSTABLES.COM**

**2404 CR 600 N. PIEDRA RD.  
 PAGOSA SPRINGS, CO 81147**



# World-Class Waters

Fishing for sport or as a leisure activity can be learned and practiced by just about anyone. Whether you like to just sit back with a line in the water and have a nice picnic lunch or more actively pursue fly fishing, wading into the water and practicing different casting techniques, fishing is the perfect activity to help wash the worries of the day away.

For some, fishing is a way to pass time alone or with friends; for others, it's a sport. Whatever type of fishing you enjoy, Pagosa Country has what you're looking for — from pristine mountain rivers best for fly fishing to lakes and reservoirs perfect for sitting along the shore or fishing from a boat, Pagosa Country has it all.

Warm, lower-elevation waters in the area are stocked with catfish, bass, perch and pan fish, while higher cold-water lakes, creeks and ponds teem with Kokanee salmon and numerous species of trout.

There are several waters in or near town easily accessible to fisherman, but many other fishing spots lie deep in the extensive wilderness and backcountry surrounding Pagosa. Though access requires greater effort, remote locations to the north, northwest and east of town afford those willing to travel by foot or horseback true tranquility, seclusion and excellent fishing.

Listed below are some of the more

popular fishing sites in and near town. Anglers should note that a Colorado fishing license is required when fishing in any of these areas, including designated wilderness areas. Licenses, lures, bait and spinning tackle are available at area sporting goods stores, supermarkets and hardware stores. One-day, five-day and annual licenses are available. One-day licenses are \$9 for both residents and non-residents with a \$5 charge for additional days. Five-day licenses cost \$21 and annual licenses cost \$56 for non-residents. Annual licenses are \$26 for residents aged 16-63, \$1 for residents over 64 and free for residents under 16 years of age. Annual licenses, good for 12 months, go on sale April 1, 2016, and are valid through March 31, 2017.

Local fly shops offer equipment, flies, sport fishing clothing and guide services, and most retailers will readily provide directions and up-to-date information about numerous fishing destinations.

When choosing bait, keep in mind that state regulations prohibit the use of live minnows as bait anywhere in the region except for at Navajo Lake. For more information and special, water specific regulations, please reference area fishing rules and regulations. Make sure to pick up a Colorado fishing brochure or visit the Colorado Parks and Wildlife (CPW) website to view fishing regulations and

restrictions on waters where you're planning to fish — anglers are responsible for knowing the regulations.

Fishing in the San Juan River in the heart of Pagosa Springs can be as good as it gets. Years ago, the Colorado Division of Wildlife (now Colorado Parks and Wildlife) used a Fishing is Fun grant to reconstruct fish habitat and holding waters in sections of the river on both sides of the Hot Springs Boulevard bridge. Several rock "drop" structures that span the width of the river were installed as part of this improvement project. Additional work has further enhanced the fishery near the Hot Springs Boulevard bridge and in areas west towards 6th Street.

The Pagosa Quality Fishing Project also began receiving annual contributions from local merchants to purchase hundreds of large, catchable rainbow and brown trout for placement in the river. As a result, anglers of all ages catch fish weighing up to 10 pounds each summer — right in downtown Pagosa Springs.

The Town of Pagosa Springs also stocks ponds located just off the river near the east end of town. A ramp to one of the ponds allows easy access to disabled anglers, and a gazebo beckons to those who packed picnic lunches. Youngsters particularly enjoy fishing the town ponds. Bag and possession limit for in town fishing is two fish per angler.

## Cast Your Line

### East Fork of the San Juan

The lower stretch of the East Fork offers good fishing for rainbow and brown trout, while its pristine upper reaches are more akin to brook trout and native cutthroat trout.

The East Fork Road turnoff is approximately 10 miles northeast of Pagosa Springs on U.S. 160. This well-traveled gravel road parallels the river for several miles, a portion of which passes through posted private property.

### West Fork of the San Juan

In addition to good rainbow and cutthroat trout fishing, the West Fork offers quality camping in a nearby campground. A left turn from U.S. 160 on to FS road 648 about 13.5 miles east of Pagosa Springs affords easy access to West Fork waters via public and private lands. The best fishing is in the forest beyond the trailhead at the end of the road.

### Echo Canyon Reservoir

Echo Canyon Reservoir and State Wildlife Area is a cool-water fishery located approximately four miles south of U.S. 160 on U.S. 84. It contains rainbow trout, largemouth bass, yellow perch, green sunfish and channel catfish. Trout are best caught with lures, flies or natural bait, while bass are taken with top-surface lures, crank-baits, pork frogs or rubber worms. Perch and sunfish are most easily taken with worms or a fly and catfish seem to prefer cut baits such as suckers or commercial stink baits. There is good early fishing at the reservoir from mid April to mid June. During this time, bank fishing is adequate, but thickening of aquatic vegetation later in the season makes a canoe, float-tube or a small boat and trolling motor useful. Remember, live bait is not allowed in Colorado on any water west of the Divide.

### Lake Capote Recreation Area

Lake Capote Recreation Area is owned

and operated by the Southern Ute Indian Tribe. Properly permitted anglers can catch stocked rainbow trout, largemouth bass and channel catfish in the shadow of Chimney Rock. No state fishing license is required, but anglers must obtain a valid license from the Southern Ute Tribe. The 45-acre lake is open to daytime bank fishers, non-motorized boaters and belly-boaters using bait, spinning tackle or flies.

To get to Lake Capote, travel approximately 17 miles west of Pagosa Springs on U.S. 160, then turn south on Colo. 151. The well-marked entrance is on the left.

### Navajo Reservoir

Navajo Reservoir and Navajo State Park are Colorado's version of Lake Powell. The park offers a full-service marina with visitor center and conference room, rental cabins, ample tent and RV camping, picnicking areas and nature trails in addition to great fishing.

Large catfish, trout, bass, pike, crap-



# Fishing

MICHAEL PIERCE PHOTOGRAPHY

pie, perch and Kokanee salmon inhabit this 15,000 surface-acre lake. About a third of Navajo Reservoir is located in Colorado, while two-thirds lie in New Mexico. Anglers wishing to fish both in Colorado and New Mexico waters must have both valid Colorado and New Mexico fishing licenses.

Anglers can use live bait at Navajo, but only live bait purchased from an authorized vendor at the reservoir. Anglers cannot bring their own live bait. Live minnows may be used as bait in both Colorado and New Mexico waters within Navajo State Park.

To access the park from Pagosa Springs, travel approximately 17 miles west on U.S. 160, then turn south on Colo. 151. Drive another 18 miles to Arboles, then turn left onto County Road 982 and proceed another two miles to the park.

### Williams Creek Reservoir

This 508-acre mountain lake affords fine fishing for rainbow trout, cutthroat trout, brook trout and kokanee salmon. Surrounded by lush forest and towering peaks, anglers will find that all standard forms of fishing prove productive at Williams Creek, though salmon are best taken with artificial lures and worms. In the morning and evening hours, bank fishing, a float tube or canoe provides sufficient access to surface-feeding fish. A sturdy motorboat will provide superior safety and access to fish during breezy afternoons. Keep in mind that whitewater wakes are not allowed.

Four Forest Service campgrounds are in the vicinity of Williams Creek Reservoir. To access the reservoir, drive two miles west from downtown Pagosa Springs on U.S. 160, then turn north onto Piedra Road. Continue north for approximately 24 miles following signs to Williams Creek.

### Wilderness

Some of the finest fishing in Pagosa Country is found in remote waters in designated wilderness areas. At higher elevations, the chance of anglers finding native cutthroat trout in streams and lakes protected by special regulations increases. In these pristine areas, solitude is the rule.

As in all federal wilderness areas, mechanized travel is prohibited in the Piedra Area and Weminuche and South San Juan wilderness areas — anglers must travel by foot or horseback only. Bicycles and carts are not allowed. Because travel distances can be great in these areas, visitors should be in shape, acclimated to the higher altitudes of the area, and plan well for treks into the backcountry.

Weather is unpredictable and high-country travelers should pack accordingly. Layered clothing, relevant forest and topographic maps, a compass or GPS, adequate shelter, food, water, matches and a headlamp or flashlight are essential. Anglers should also inform a responsible party about where they intend to fish and when they plan to return.

Up-to-date information about back-country fishing is available from the Pagosa Ranger District office located at 180 Pagosa St. You can call the office at (970) 264-2268.

## How to release a fish:

Any fish you plan to release must be returned to the water immediately.

A fish played for too long will be too exhausted to recover.

Keep fish in the water as much as possible.

Remove the hook as quickly as possible. Single barbless hooks can often be removed while the fish is still in the water.

Gentle handling is essential. Avoid squeezing or placing your fingers in the gills or eye sockets. It's best to hold a fish gently by its belly or by the area in front of the tail.

To revive an unconscious fish. Hold it upright in the water. Move the fish forward and backward so that water runs through the gills. This may take a few minutes.

When it begins to struggle, release it.

When photographing a fish. Hold it horizontally and do not squeeze the fish. Do not put your hands in its gills or hold it vertical by its gills.


# Gear up for Fishing

Guided & Private Water Fly Fishing Trips

Orvis Fly Fishing School

Up-to-date Fishing Reports

Rod • Reels • Waders  
Boots • Flies • Supplies



## Ski & Bow Rack

Located at the East End of Town • 354 E. Pagosa Street • 970-264-2370

# San Juan River Quality Fishing Project

## Game Fish 2 Fish Limit



**Cutthroat Trout**

Crimson slash on either side of the throat beneath the lower jaw; heavier spotting towards the tail



**Brown Trout**

Spotting pattern is made up of black spots and red-orange spots inside light blue circles



**Brook Trout**

Pectoral, pelvic and anal fins often orange, edged with black and white; body is dark with white and red spots inside blue circles



**Rainbow Trout**

Black spots on a light body and red stripe along sides

We hope you've enjoyed your time in Pagosa Springs and we want to make your fishing experience as wonderful as possible. In order to maximize the quality of fishing in Pagosa, the town merchants, along with support from local government, have joined together to plant trophy size trout in the river each summer.

Ideally, we'd like for everyone to enjoy hooking into a playful rainbow or a large brown and, because of that, we're asking that careful catch and release is practiced.

If you do keep fish, please stay at or under the daily two-fish limit, so that we can keep more fish in the river for everyone to catch. Also note the wild, native fish to the Western Slope and release these immediately, as they are protected species and taking them from the water is illegal in Colorado.

Please enjoy our wonderful river. Happy fishing!

## Native Western Slope Fish Release Immediately



**Colorado Pikeminnow**

Adults may be green-gray to bronze on backs and silver to white along sides and bottoms



**Razor Back Sucker**

Bronze to yellow fish with a sharp-edge keel behind the head



**Humpback Chub**

Green to silver and white with an abrupt hump behind the head



**Bonytail Chub**

Slight hump and a long, narrow tail



**TROUT · BASS · PIKE & MORE!**

- 👉 Fly Fishing Trips For All Ages.
- 👉 Specializing in Instruction.
- 👉 Full & 1/2 Day Trips on Local Waters.
- 👉 Float and Wade Trips on The San Juan.
- 👉 Flies & Lures Included.
- 👉 US Coast Guard Licensed & Insured.

Captain Scott Taylor  
970-946-5229  
bass@highcountrycharters.com  
[www.highcountrycharters.com](http://www.highcountrycharters.com)  
Colorado Outfitter License #2352  
Guiding Since 1990.

# Fly Fishing Adventures





Quality Equipment & Supplies  
Located at 132 Pagosa Street








High Country Fishing Charters is an equal opportunity employer and service provider operating under special use permit on the San Juan National Forest. [WWW.HIGHCOUNTRYCHARTERS.COM](http://WWW.HIGHCOUNTRYCHARTERS.COM)



MICHAEL PIERCE PHOTOGRAPHY

# River Sports

Feeling lazy on a summer day? Grab a tube and take a float down the San Juan River.

Bored and can't take the heat? Grab a kayak and test your skill set on the rapids in and around town.

Group of friends ready for an adventure? Hop in a raft and let the river be your guide.

Pagosa Country is a popular destination for rafters, kayakers and tubers. With waters both inviting for beginners and challenging to experts, area rivers including the San Juan, Piedra and Animas provide something for everyone.

Flowing through the heart of downtown Pagosa Springs, the San Juan River is perfect for those new to river sports and those who enjoy a gentle float. Offering superb views of the town and, farther downstream, spectacular shale cliffs, rafting or kayaking trips down the San Juan begin as early as March and continue as the season peaks in May or June.

By mid-summer, river flows dramatically taper off and, while rafts and kayaks largely disappear from the river, activity continues as tubers take to the waters. Beating the summer heat in the cool, refreshing waters of the San Juan, tubers can bring their own tubes or rent them from local businesses. Tubers can enjoy surfing several river features in town or just relish a relaxed float down the lazy river. During this time of year, people wade in the cool waters and gather on the banks of the river in this superb recreational corridor running from one end of town to the other.

Even when flows are at a minimum and river speeds drop to a gentle flow, young children should always enter the river with a life vest and never without direct adult supervision.

More experienced boaters can test their skills about 23 miles west of Pagosa on the Piedra River. During a brief 6-8 week season (from May through June), waters rush over class III to IV rapids through a pair of breathtaking box canyons offering kayakers and rafters a challenging ride on nearly 20 miles of wild river and whitewater.

Further west, the upper Animas River has a reputation as one of the top five stretches of river for rafting thrills in North America. Boasting dramatic scenery and intensely long stretches of rapids, the upper Animas can be rafted and kayaked from late May to early August. In high water from early to mid June, the Animas runs with continuous class III rapids and stretches of intermittent class IV and V whitewater.

Several Pagosa Springs companies offer guided rafting trips of varied lengths. Visitors are encouraged to call at least a week in advance to secure the date of their choice. Local companies also offer equipment rental including kayaks, rafts and associated gear as well as daily tube rental.

From raging rapids to gentle flows, scenery of soaring cliffs and deep, deep canyons in the backcountry to a small-town landscape, Pagosa Country has it all when it comes to river rafting, kayaking and tubing.



# Wilderness Journeys & Pagosa Rafting Outfitters

3-hour, half-day, full-day and two-day family trips  
on the San Juan River  
*Your local San Juan River outfitter since 1980*  
Advanced Class 4+ Adventures on the Chama River

### Guided Tours Include:

- Mountain Climbs • 4x4 • Mountain Biking • Wildlife & History
  - Native American Cliff Dwellings • Fly Fishing • Train
- Guiding adventure tours in the southwest since 1969*

Airport & Ski Shuttle Service  
Located at Wyndham Resort

## Local Taxi Service 970-731-4081

[www.wildernessjourneypagosa.com](http://www.wildernessjourneypagosa.com)



Holly and Kevin Metzler • PO Box 5076, Pagosa Springs, CO 81147  
*Wilderness Journeys is an equal opportunity employer and service provider operating under special use permit on the San Juan National Forest*

## Sell Your Business. Keep The Income. Live Your Dream.

The Business.  
You built it.  
Your net worth is tied up in it.  
It's time to get out and move on.


### Now What? Sell It ... Live Your Dream!


#### San Juan Partners, Inc

*Specializing in key employee and family transitions for enterprises with valuations from \$500K to \$25M. National coverage.*

Exit Strategies and Business Development  
**970-507-8693**  
[www.sanjuanpartnersinc.com](http://www.sanjuanpartnersinc.com)  
A "passthebaton.com" partner


Miles of River.  
Close to Perfection.







**NOW BOOKING  
DAY FISHING  
CALL: 970-264-4459  
or 970-946-3584**

# Rancho Pinoso



- Fly Fishing for all Ages
- 15 Miles of Trophy Water
- 3 Rivers, Lakes and Ponds
- Luxury Accommodations
- Exclusive Private Access

[www.elranchopinoso.com](http://www.elranchopinoso.com)



# Mountain Biking

MICHAEL PIERCE PHOTOGRAPHY



If the mountains surrounding the town weren't hint enough, be assured, there are plenty of places to go mountain biking in Pagosa Country. Many years ago, the Pagosa Springs area was heavily logged, resulting in a multitude of Forest Service roads and trails. Now, 80 years later, those trails mean virtually limitless opportunities for mountain bikers. With a wide variety of routes and terrain, Pagosa Springs is an ideal mountain biking destination for riders of all skill levels. Be forewarned, however, that most area rides begin above 7,000 feet. Therefore, flatlanders should factor in time to acclimate before setting out on longer and more demanding rides.

## When mountain biking, please observe a few precautions:

1. Wear a helmet.
  2. Mountain weather changes rapidly — wear or bring clothing for capricious weather conditions.
  3. Bring plenty of water.
  4. Carry bike repair tools, including a spare tire, tire pump and tube patch kit.
  5. Ride in control and with a friend.
  6. Always tell someone where you are going and when you expect to return.
  7. A few of the trails are hours away from outside help — plan accordingly.
  8. Plan to return to your car before dark.
  9. Remember to stay off private land and out of wilderness areas.
  10. Wear blaze orange in the fall during hunting season.
  11. Yield to horses. They are easily spooked.
- Please pay heed to the International Mountain Biking Association Rules of the Trail:
1. Ride on open trails only.
  2. Leave no trace.
  3. Control your bicycle.
  4. Always yield to hikers.
  5. Never spook animals.
  6. Plan ahead.

Listed below are several of the many rides to be found in the Pagosa Springs area. For more trails information, visit [www.wolfcreekwheelclub.com](http://www.wolfcreekwheelclub.com). There are many mountain bike rides in and near the Pagosa Springs area. Most of the rides described are loop trails. Many start from downtown Pagosa Springs. Changes can occur on roads and terrain during the winter and early spring. For this reason, bikers need to be alert to their surrounding area at all times and, of course, carry the appropriate maps.

## Rideable trails in the Town of Pagosa Springs

### Reservoir Hill Mountain Park

Difficulty: Beginner to advanced

Mileage: 1.4 to 4 miles

Route: Out and back, or loop

Trails: Dirt, single and double track

Elevation range: 7,280 to 8,000 feet

Maps: Available at each trailhead, at local bike shops and the Visitor Center.

It is extremely lucky to have this little loop in the center of town. Though quite challenging and secluded, the trail is easily accessible. Wildlife to watch for includes squirrels, deer, turkey, elk and bears.

Trailheads — Two trailheads access Reservoir Hill: Spa (above the Healing Waters Resort and Spa on Hot Springs Boulevard) and San Juan (behind the San Juan Motel, on U.S. 160). Both trailheads have maps and suggested rides. Reservoir Hill trails are color-coded for your convenience: green is easy; blue is intermediate; red is advanced. There is one looped ride in each difficulty range, but they are by no means the only trails available.

Green: Start at the Spa Trailhead and go up Trail 2 for .6 miles. Halfway up the seven switchbacks at .3 miles, you can opt to join Trail 7, which goes to the top

of the hill, but is much steeper and more difficult.

Trail 2 continues up to the water tower and a meadow. Take a right at that point on Trail 7. At .8 miles, the trail crosses a road and heads downhill. At 1.1 miles, the trail joins up with the road. Take a left and go downhill to the gate at 1.3 miles and you are back at the trailhead. 1.4 miles, 13 minutes.

Blue: Start at the Spa Trailhead and go up the road behind the post office, around the gate and right on Trail 8 for .3 miles. Turn left at the fireplug then right on Trail 8 at .4 miles. Follow the trail through Trail 13 switchbacks for .5 miles, then cross a road (Trail 11) and proceed to the next road (Trail 2) at the 1-mile mark. Turn left on Trail 2 and follow it down through the meadow next to the water tank and down the switchbacks to the trailhead. 1.7 miles, 17 minutes.

Red: Start at either the Spa or San Juan Trailhead. The route described is from the Spa Trailhead. Go right up the road behind the post office, around the gate, and take a right on to Trail 13 at .3 miles. Follow Trail 13 through the trees and up the switchbacks where Trail 8 crosses

at .5 miles. At .8 miles, the trail tops out at the radio towers and crosses a road where it starts downhill. Follow Trail 13 along the fence line, crossing Trail 2 at 1.2 miles. Then go uphill again to the San Juan Overlook at 1.4 miles. At this point, you can choose to go back down on Trail 2 for a distance of 1 mile to the Spa Trailhead, or go down Trail 14 for 1 mile to the San Juan Trailhead. From the San Juan Trailhead, it is 1.5 miles back to the Spa Trailhead via the San Juan Riverwalk. 3.9 miles, 35 minutes.

### Hot Springs Boulevard

Class: Beginner

Mileage: 6 miles

This is an easy 6-mile ride that begins and ends in Pagosa Springs Town Park. To begin, exit Town Park on Hermosa Street, go south on Hot Springs Boulevard, across the bridge and follow until the road turns east. Continue until you reach U.S. 84, where you will turn left to return to town. There is a nice view of the Continental Divide to your east as you ride. This route has no steep sections and is good for beginners. Be sure to stay far to the right as you ride on the highway.

## Rideable trails near town

### Eightmile Mesa

Difficulty: Intermediate; long mileage with one steep 4-mile hill

Mileage: 14.4 miles

Route: Out and back

Trails: Graded and primitive roads

Elevation Range: 7,200 to 8,040 feet

Maps: San Juan National Forest, Serviceberry Mountain USGS Topo Map

Eightmile Mesa provides an interesting contrast to other rides surrounding Pagosa Springs. After a steep and relentless 2-mile climb, you reach the top of the mesa, then

your route becomes a pleasant, rolling journey through pine/oak woodlands interspersed with grassy meadows. Getting there: From the junction of U.S. 160 and U.S. 84 at the east end of town, drive 5 miles south on U.S. 84 to Eightmile Mesa Road, identified by a brown Forest Service sign on the right. After traveling up Eightmile Mesa Road a little over a mile and passing the entrance to the Loma Linda subdivision, you will reach the Forest Service gate. Park here.

0.0 — Starting at the parking area, and after making two short climbs, you reach

an open meadow area at 0.9 miles.

1.1 — The road, Forest Road 651, bends westward and begins a steady climb.

2.0 — A final steep climb begins at the 2-mile mark.

2.3 — The climb tapers off and the route rolls along the top of the mesa, passing through oak, pine and grassy meadows.

3.7 — The Forest Road 651 forks, giving riders a variety of options.

Ride Option 1: The fork to your right leads to the Eightmile Mesa lookout tower in 0.6 miles. This tower, positioned directly above the Eightmile Mesa "clamshell" af-



**PAGOSA**  
**MOUNTAIN SPORTS**

**BIKE PADDLE HIKE CAMP**

**OPEN 7 DAYS A WEEK**

**FULL SERVICE BIKE SHOP**

**BIKE RENTALS**

**OUTDOOR/ BIKE APPAREL**

**ADVENTURE ESSENTIALS**

**STAND UP PADDLE BOARDS**

**MAPS & TRAIL INFORMATION**

**RIVER TUBE RENTALS**

**GOOD PEOPLE, GOOD TIMES**



**162 PAGOSA ST 970-507-7886**

**WWW.PAGOSAMOUNTAINSPORTS.COM**



fords spectacular views of Pagosa Springs and the surrounding mesa, as well as the San Juan Mountains. The tower also provides a convenient turn-around point.

Ride Option 2: Continue straight ahead at the fork to stay on Forest Road 651, the main route, which turns into a primitive unmaintained road. At mile 3.8, Forest Road 651B forks to your left. This doubletrack road rolls gently through wildflower meadows and woodlands for 1 mile to an overlook of the Blanco River Basin and the San Juan Mountains to the east.

Ride Option 3: Continue past the fork on the main road to mile 5.1, where Forest Road 651C junctions to your left. Follow Forest Road 651C southward for 2.3 miles, passing an old, abandoned sawmill site on the way.

Ride Option 4: Stay on the Forest Road 651, which is deeply tracked or sandy in places, but otherwise smooth. Passing one more side road (Forest Road 651D) on your way, pass through large open meadows at mile 5.9. Wildflowers abound in late spring and early summer. The route ends at mile 7.2, overlooking the Blanco and San Juan river basins.

**Snowball Road (CR 200) and Jackson Mountain Loop (FS 037)**

Difficulty: Beginning skills with intermediate fitness level, two river crossings

Mileage: 22 miles

Route: Loop

Trails: Graveled county road, dirt road, double track dirt trail, highway with good shoulders

Elevation Range: 7,200 to 8,200 feet

Maps: San Juan National Forest, Jackson Mountain USGS Topo Map

Taking the entire loop from town is a great workout, however, if you shuttle, the ride can be divided up so one skips the highway or county road portion. There are about three gates on this ride. Remember to leave them either open or closed as you found them. This ride has two river crossings. Obviously, take precautions in the spring or early summer when the water level is up.

Getting there: The loop starts and ends in downtown Pagosa Springs.

0.0 — Starting from the Hot Springs Boulevard bridge in downtown Pagosa Springs, ride east on Pagosa Street (U.S. 160) toward Wolf Creek Pass. Turn left at the Forest Service building on 2nd Street. This street turns into Snowball Road, and eventually the pavement ends. Continue on this gravelled county road for 4.3 miles.

4.3 — This is the entrance to Fourmile Ranch. Ranch owners have agreed to allow access to the Forest Service road through the ranch, by proceeding through the ranch entrance and staying on the road. You will pass the ranch manager's house on the right. Looking to the north, one can begin to see Pagosa Peak.

5.3 — At this point, there is a Y in the road. The road to the left goes to the house and the iron gate to the right gains access to the national forest. Proceed through the gate on the right (FR 646), leaving the gate as you found it. The next 3 miles are on a pleasant dirt road along Snowball Creek. You will often see and hear hawks on the last part of this trail.

6.3 — At this point you will ford Fourmile Creek.

8.5 — A driveway passes through a gate onto private property. Follow the road, which curves to the right to a ford of Snowball Creek.

9.6 — Proceed through the gate, go forward and curve to the right, joining a more pronounced trail. Next, stay left for a mile, ignoring the roads that exit to the right.

10.7 — Proceed through the gate. The next .1 mile down to Jackson Mountain Road (FS 037) is very steep.

10.8 — Jackson Mountain Road. Turn right onto the road and proceed for 3 miles to U.S. 160.

13.7 — U.S. 160. Turn right onto the highway and continue for about 8 miles to Pagosa Springs. It is very easy to eliminate this highway ride by leaving a shuttle here. The sign on U.S. 160 calls this the Jackson Mountain Road.

**Left Hand Canyon to the Rito Blanco**

Difficulty: Intermediate

# Gear Up for FUN!




## BIKES – SUPs – KAYAKS

**\$5 Off\***

Pedal-Assist  
Electric Bike Rental  
Through Summer 2016  
\*show this ad

**SALES · RENTALS · SERVICE**



**(970) 731-2002 • OPEN 7 DAYS A WEEK**  
**100 COUNTRY CENTER DR. STE. F**  
**(UPTOWN CITY MARKET SHOPPING CENTER)**

**PagosaBikeShop.com**

Mountain, Road, Pedal-Assist, Cruisers, Kids & More

# Turkey Springs Trails System

The Turkey Springs mountain bike trail system consists of fourteen interconnected single-track non-motorized routes, providing more than 30 miles of trail to ride.

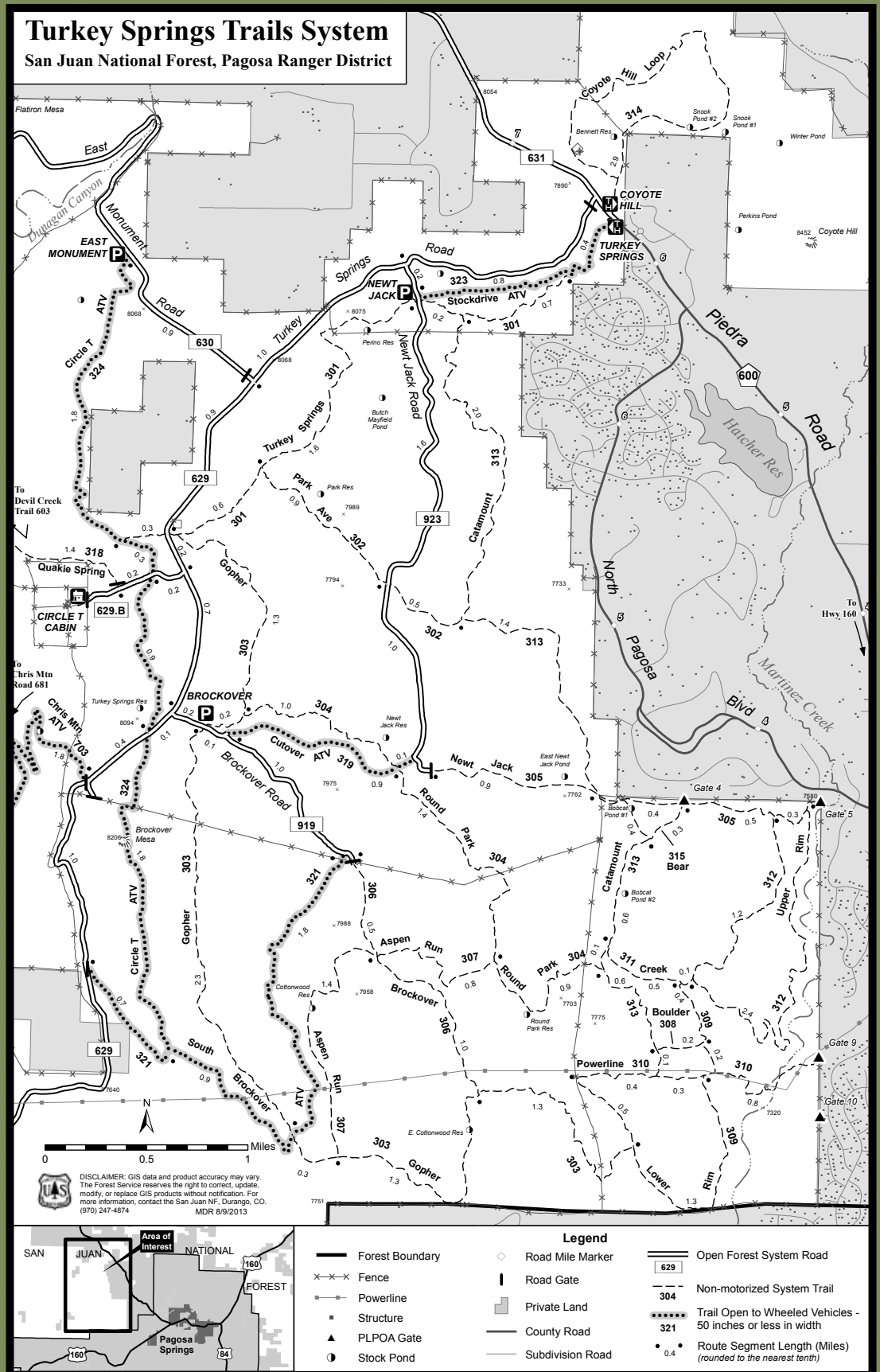
Numerous loops originating from several different trailheads in the Turkey Springs, Brockover Mesa and Martinez Creek areas offer riders a variety of options from which to choose. Graveled forest roads and ATV trails provide additional connectivity and loop options, creating a system in which one may ride for one hour or twelve hours without duplicating routes.

The greater Turkey Springs area offers cross-country style riding opportunities, with gentle slopes in ponderosa pine forest. Aspen stands, large open parks, and rock outcroppings provide variation throughout the trail system, with outstanding views of the Weminuche Wilderness and Pagosa Peak available in many locations.

Most trails are suitable for novice to intermediate riding abilities, with the primary challenges being rocks, short steep pitches and side slopes. Advanced users will find the relatively smooth, undulating terrain wonderful for extended, leisurely rides. Riders are encouraged to treat the trails as potentially difficult until becoming familiar with them. Although this trail system is wonderful for mountain biking, it is also open to all other non-motorized uses, including hikers, horseback riders and trail runners.

Too, pets are permitted on all trails and will be frequently encountered. Consequently, appropriate caution and consideration of other users and use types should be exercised. Several motorized trails and roads bisect the area, which are also open to non-motorized users.

Please note that this map is intended for general route finding purposes only. Mileage segments are approximate and represent the distance between the dots located at trail and road intersections.



Mileage: 18 miles

Route: Out and back

Trails: Graded and primitive roads, double-track (there is not an open ATV trail at this location)

Elevation Range: 7,400 to 8,400 feet

Maps: National Geographic Trails Illustrated South San Juan-Del Norte (map #142)

Beginning in the pine/oak valleys of Blanco Basin, this route climbs steadily into aspen/fir forest along Porcupine Road, ending at the tumbling Rito Blanco Creek. The first half of the ride travels along a mostly smooth, unmaintained primitive dirt road. At the end of this road, a steep and somewhat rocky doubletrack leads you to the top of Lefthand Canyon and onto the graded, maintained Porcupine Creek Road. From here, a moderate climb and descent ends at the Rito Blanco Creek, an excellent spot for a picnic lunch. Your return will be rewarded with an exhilarating descent back to the trailhead. (Note: This trip can be done as a one-way, mostly downhill shuttle — see below.)

Getting there: From the junction of U.S. 160 and U.S. 84, drive south for 8.2 miles to Blanco Basin Road. Make a left and drive 3.3 miles up Blanco Basin Road to its junction with Lefthand Canyon Road (FR 011), on your left. Park and start here.

0.0 — Follow the steadily ascending Lefthand Canyon Road as it meanders north through rolling hills of pine, oak and meadow. You will climb about 600 feet to a fork in the road.

1.0 — Take the right fork. The road becomes primitive and less used while winding along a densely vegetated north-facing slope. To the left is Lefthand Canyon, mostly obscured by vegetation and topography. The canyon drains the lower reaches of the Rito Blanco. Look carefully for a doubletrack ascending a hillside meadow on your right.

3.4 — Follow the doubletrack to the top of the meadow. From here a rough doubletrack continues upward, in a northeasterly direction. Take this trail as it climbs over rocks and gullies for almost three-quarters of a mile.

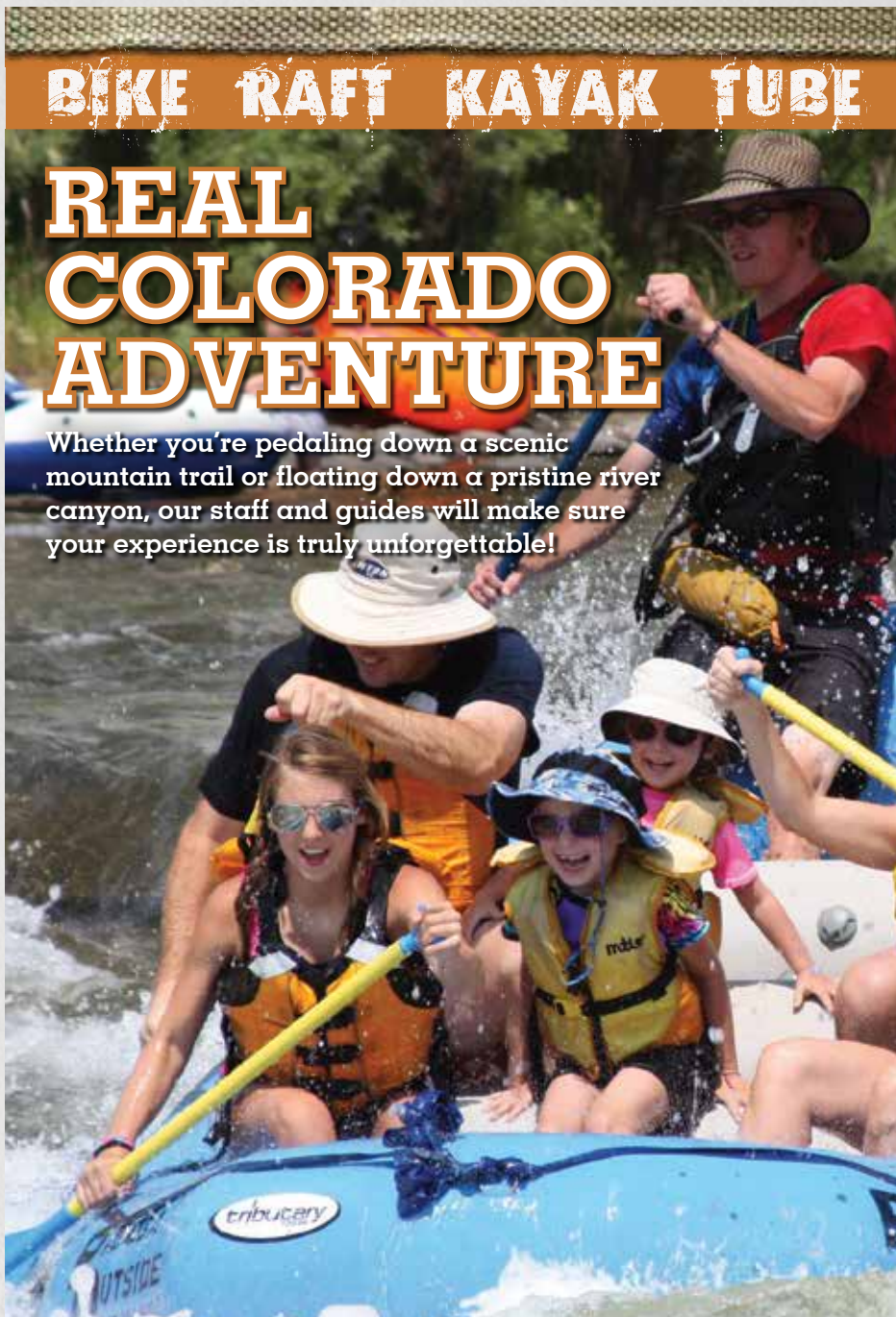
4.4 — The trail ends, exiting onto the southern end of the graded and graveled Porcupine Road (FR 024). The rest of your ride to the Rito Blanco will be on this road. Continue on Porcupine Road as you ascend into the cooler forests of fir and aspen. Reach the high point of the ride at mile 5.8, which also marks a good turn-around spot for tired riders. A cool shady respite awaits those who continue the descent to the banks of the Rito Blanco at mile 9.0.

Ride option: This ride may be done as a shuttle by leaving a car at the junction of Blanco Basin Road and U.S. 84. If you choose to do so, your trailhead then becomes the northern end of Porcupine Road. To get there, you must drive back to Mill Creek Road (CR 302, which becomes FR 662) located on U.S. 84 one-quarter mile south of the U.S. 160/U.S. 84 junction. Drive up Mill Creek Road about 9 miles, then take FR 665, which branches to

**BIKE RAFT KAYAK TUBE**

# REAL COLORADO ADVENTURE

Whether you're pedaling down a scenic mountain trail or floating down a pristine river canyon, our staff and guides will make sure your experience is truly unforgettable!



We carry everything you need for Disc Golf



**PAGOSA OUTSIDE**

Voted Pagosa's Best River Guide & Rafting Outfitter

(970) 264-4202  
PagosaOutside.com

Book online at [PagosaOutside.com](http://PagosaOutside.com)!



TERRI HOUSE

the right. Porcupine Road (FR 024) intersects FR 665 in a little over 2 miles. Park here and ride. The Rito Blanco is about 1 mile downhill from here. The ride back to the shuttle car is mostly downhill.

### **Continental Divide Trail Alberta Peak Loop**

Difficulty: Difficult

Mileage: 8.6 miles

Route: Loop

Trails: Singletrack, dirt road, pavement

Elevation Range: 10,800 to 12,000 feet

Maps: National Geographic Trails Illustrated Weminuche Wilderness (map #140)

Follow the Continental Divide Trail (CDT) south from Wolf Creek Pass as it circles behind the ski area and around the south face of Alberta Peak. This route has it all: smooth, technical, single-track, challenging ascents and descents, and “top of the world” riding as one emerges from the subalpine forest into the alpine meadows and talus slopes surrounding Alberta Peak. This is a memorable ride for experienced mountain bikers. Getting there: From the junction of U.S. 160 and U.S. 84, drive north on U.S. 160 for 22 miles to Wolf Creek Pass. Park in the large parking area on the south side of the highway. The ride starts behind the kiosk on the Continental Divide Trail.

0.0 — From the parking area, follow the CDT across the meadow, crossing a headwater tributary of Wolf Creek on a wooden bridge before entering the forest. Then you will begin a tough and somewhat technical climb. Stay left after crossing the bridge, ignoring hiker-created trails on your right.

0.4 — The trail switchbacks to the right (a trail on your left climbs to the ski area). Continue following the trail, which switchbacks and climbs, often steeply, up the ridge.

1.1 — Switchback up a technical, rocky outcrop leading to a view over a “rock garden” below and to the west. The trail merges into a short section of ski area service road and arrives at the Bonanza Run lift tower.

1.7 — From the lift tower, head west 20 or 30 yards — here the trail continues into the forest along the top of the ridge, heading south then east. Emerge from the forest into subalpine meadows (look for a CDT trail post) at the edge of the ski area, mile 2.5.

2.5 — Climbing southeast, the trail tops out, then makes a gentle descent to a log drift fence at mile 3. Beyond the drift fence, the trail circumvents the south face of Alberta Peak. Here it is narrow with exposure to steep dropoffs. Drop down and around the peak, with a last steep descent to a ski patrol hut.

3.4 — From here, the trail continues eastward along the lip of the Knife Ridge and its north-facing ski chutes. The first 0.2 miles beyond the hut are technical and exposed, but soon the route eases as the trail wanders over alpine meadows.

4.0 to 4.2 — The trail veers left through a meadow (the trail disappears briefly, look for CDT trail posts) and back into the forest.

4.3 — Begin a steep drop, passing under the Horseshoe Bowl.

4.4 — Continue your steep descent, passing a narrow saddle with easterly views at mile 4.8.

4.8 — You now enter a clear-cut area (heading northeast). Look carefully for a CDT trail post and grown-over doubletrack coming into the trail at a sharp angle on your left.

5.2 — Take this doubletrack down to a jeep road and go right. The road soon bends west and takes you through the ski area and the ski area parking lots leading to the highway.

7.4 — Route arrives at U.S. 160. Turn left onto the highway and return to your car at mile 8.6.

### **Willow Draw**

Class: Intermediate

Mileage: 16 miles

This is a scenic loop from U.S. 160 and U.S. 84 junction. Road conditions range from highway to double-track. From downtown Pagosa, ride east on U.S. 160 to the junction of U.S. 84. Turn right onto U.S. 84, then left onto Mill Creek Road. Go 4 miles. You will cross three cattle guards. Immediately after the third cattle guard, look for a double-track dirt road on your left. If you cross over the bridge at Mill Creek, you have gone too far. Once on the double-track, you will cross Mill Creek, which may need to be forded on foot. Follow this dirt road generally north for the next 6 miles through Willow Draw and Dry Gulch to Fawn Gulch. Pass through two gates, which are usually closed. When you reach Fawn Gulch Road, turn left for a downhill to U.S. 160. Turn left onto U.S. 160. It is 4 miles back to town.

### **East Fork**

Class: Beginner

Mileage: 8 miles

This is an easy route for beginners as it is fairly flat. Road follows the East Fork of the San Juan River through beautiful canyons into the pristine East Fork Valley (private property for 2 miles), before terminating at Silver Falls guard station. Silver Falls can be seen cascading down the mountainside directly behind the guard station. The road is a gravel road from U.S. 160 to the forest boundary (.25 mile). The rest is dirt, which can be very slick when wet. Watch for high water across the road in the springtime.

### **Piedra Falls**

Class: Beginner/Intermediate

Mileage: 7.5-11 miles, depending on starting point

Drive 17.8 miles north on Piedra Road (County Road 600/FS 631). Turn on Middle Fork Road (FS 636) to the left of Sportsman's Supply and Campground. Find parking along Middle Fork Road beyond the private property. From Piedra Road, it is 2 miles to the junction with East Toner Road (FS 637). Ride East Toner Road about 7.5 miles to its end. There is a single track trail that continues to Piedra Falls. The trail to the falls (about a 15-minute hike) may not be suitable for bicycles.

# Endurance Events

Runners and bicyclists of all stripes — from the most dedicated competitor to the casual harrier or cruiser — have ample opportunity to test themselves with several races and events scheduled this summer that emphasize fun as much as endurance, and support great causes, to boot.

Endurance races throughout Archuleta County are consistently drawing more elite, amateur and casual athletes to the area to train and race at more than 7,000 feet in altitude.

One of the primary drivers for endurance events in the area is GECKO (Giving Every Child Knowledge of the Outdoors), a Pagosa Springs nonprofit that aims to inspire kids to unplug themselves and take to the great outdoors (website: [www.joingecko.org](http://www.joingecko.org)). Other annual events are put on to benefit the Archuleta County Victim Assistance Program, which seeks to help survivors of domestic violence and sexual assault (website: [www.acvap.org](http://www.acvap.org)).

Additional events have a tendency to pop up throughout the year, so keep an eye on the local Pagosa Springs SUN newspaper for more information.

## Turkey Track Trail Run

The XTERRA Turkey Track Trail Run kicks off the season with an awesome, early season trail marathon and half marathon on June 4.

There are plenty of scenic single-track, rolling hills and mellow climbs through aspens, ponderosa pines and open forest in this classic mountain trail run.

The killer trail system follows the edges of dynamic canyons with incredible vistas and spring blooms. Plus, you'll experience your share of roots, rocks, turkeys and, perhaps, a little bit of mud. This course is the perfect transition from a "road" to a "trail" race and serves as an ideal primer for the area's summer races. Oh, and there's an after party, too.

This race, as with all GECKO running races, is iPod friendly, chip-timed, features awards handmade by local students and artists, swag bags, and includes a free event for kids age 10 and under.

To get to the start/finish location, take Piedra Road north from U.S. 160 for about six miles; stay on the road until the pavement turns to dirt. Continue about 1/4 mile and turn left on Turkey Springs Road. Go two miles on the left, and you're there.

## Star Spangled Shuffle

Start the Fourth of July with a bang at the Star Spangled Shuffle.

Another of GECKO's fun-oriented events, the Star Spangled Shuffle is a 3k and 5k fun run, walk and jog on July 4.

The Star Spangled Shuffle will start and finish in the Ross Aragon Community Center parking lot. Finish and get your Star Spangled Finisher's medal in time to watch the parade at 10 a.m.

All ages and abilities welcome; bring your dogs, strollers and the whole family. Wear red, white and blue — and stars and stripes if you can. Prizes will be awarded for the best dressed.

## Pagosa Duathlon

Get dirty at the "du" and help the Archuleta County Victim Assistance Program in the process on Saturday, July 9.

An off-road racing event, the Pagosa Duathlon features three epic races, all of which are run on single track. The Dirty Sprint is a 3-mile run and 8-mile mountain bike. The Dirty Du is a 6-mile run and 14-mile mountain bike. For the extreme racers, there's the Double Dirty, a 12-mile run and 28-mile mountain bike.

Not a runner? Not a problem. Find someone who is and enter as a two-member relay team.

For the youngsters, the Dusty Kids Fun Race is a 1-mile run, 2-mile "gravel-growler" dirt road race.

The fun is scheduled to kick off at 7:30 a.m.

## Devil Mountain Ultra 50/50, Demons of Dust 5k/10k/half marathon

The Devil Mountain 50-mile and 50k ultra on Aug. 20 is "one hell of a run."

This remote and beautiful classic ultra brings runners together for two days in forests of the South San Juan Mountains around Pagosa Springs. It includes 7,500 feet of climbing, 10,000 feet in elevation, a bonfire party at the finish line and a pancake awards breakfast.

For those a little less ultra, the Demons of Dust includes 5k, 10k and half-marathon distances. The course will still feature big climbs, high elevations, mountain vistas and plenty of single track through wooded trails.

## Mountain Chile Cha Cha

A 5k, 10k and half-marathon event on Oct. 1.

The Mountain Chile Cha Cha celebrates trail running, combining our incredible in-town trails with the famous Pagosa Springs music and green chile festival (the Patty Aragon Green Chile Classic).

Celebrate the season, trail running and getting kids outside on Pagosa's killer downtown trail course. It's beautiful, challenging and remote, and it's all right downtown.

Races will kick off in the morning with a 5k, 10k (with a 700-foot climb in elevation) and half marathon beginning at 8:30 a.m., as well as a kids' run at 7:30 a.m. (which many GECKO runs have). The run takes place entirely off-road, using trails over Reservoir Hill and the Reservoir River Ranch.

## Color Run

Brilliant colors will be flying at Pagosa's iconic 5K Color Run.

As color runners, and walkers, venture out on the course, colorful balloons will be filling the skies along the entire run route.

Iconic turns to stunning with runners and ballooners joining in on a color-filled adventure.

Be transformed into a running rainbow as you run through vibrant colors at each color station you pass.

Not a runner, no problem. You can walk, skip, hop, or roll your way to the finish line!

This un-timed, noncompetitive event is for everyone — from young to the young at heart, you're going to love it.

Add some color to your life and come out for a colorful good time.

The event will be held on Sept. 17 beginning at 8 a.m.

Registration and more event details will be released as ColorFest weekend nears in September and will be available in The Pagosa Springs SUN.

Proceeds benefit the Archuleta County Victim Assistance Program.

# Hiking & Horseback Riding

Bright blue sky, a sky as big as the ocean. Wildflowers and their brilliant colors. A new spring cascading down the mountain's jagged rock. A still lake tucked high near a summit.

This is Pagosa Country.

To look upon these sights is breathtaking, and to see these sights ... that's the reason many people come back time and again for the experience.

Leave the roads behind, kiss the asphalt goodbye. The San Juan National Forest is all around you. Pull off the side of the road. Park by a trailhead. Lace up your boots and saddle your horse. Strike out into nature and tread where few have gone.

Accessing the backcountry is easy, whether for a hike or a horseback ride "back in."

For those who want to get out of the car and off the beaten track, backcountry excursions offer visitors an opportunity to experience the sights, sounds and smells of the San Juan National Forest firsthand. Many trails are easily accessible and within relative proximity to downtown Pagosa Springs.

Use your car to reach one of the convenient starting points listed below, then leave it behind to wander trails winding beneath towering pines or along clear mountain streams.

The trails described here cover a variety of terrain and skill levels. U.S. Forest Service trail numbers are in parentheses next to the trail name.

## Hiking and riding tips

- Set easy-to-achieve objectives. Unless you are backpacking, plan to return well before dark.
- Stay on the trail. Shortcutting causes erosion and is hazardous to your safety, as well as to the safety of hikers below you.
- Think safety. Carry a map, water, snacks and clothing to keep you warm and dry. Weather conditions change rapidly in the mountains and it may rain or snow at any time. Always travel with a friend and always let someone know where you are going and when you expect to return.
- Pack out your trash. Help keep the forest

clean and pack out trash someone else left behind.

- Share the trails. The trails listed are shared by many visitors, some using horses, and in some areas, bicycles or ATVs. For the safety of all involved, give horse riders the right-of-way by moving well off the trail on the downhill side, when it is safe to do so. To avoid startling the horses, say "hello" so they know you are a person, not a predator.
- Trail signs are usually found at trailheads and major junctions of maintained trails. Take a moment to read the information posted at trailheads. Not all junctions or cross-country routes are signed.
- A Pagosa Country map is available to direct you to the various trailheads. It is also a good idea to pick up a national forest map that clearly shows all access roads, trails and special area boundaries. Maps and current information about trail conditions are available at the Visitor Center, located at 402 San Juan Street, and the Pagosa Ranger District office at U.S. 160 and Second Street.

### #1 Fourmile Falls (569)

Length: 7.6 miles | Difficulty: Moderate

From U.S. 160, turn north onto Lewis Street and take an immediate left onto 5th Street. Stay right on Fourmile Road (County Road 400 — this becomes Forest Road 645). Drive north 7 miles from Pagosa Springs. Turn right at the junction, then travel 4 more miles to the trailhead. The trail follows Fourmile Creek with Eagle Mountain to the east. The trail is bordered by stands of aspen and spruce. At mile 3 you will reach the waterfall, which drops 300 feet from the cliff above.

### #4 Opal Lake (564)

Length: 1 mile | Difficulty: Easy/Moderate

Drive south on U.S. 84 from Pagosa Springs approximately 8 miles to Blanco Basin Road (CR 326). After driving 10 miles, turn right across the Blanco River Bridge. Follow the Castle Creek Road (CR 660) to the signed junction for the Opal Lake Trailhead. Turn right and drive a short distance to the trailhead on the right. The trail to Opal Lake is 1 mile and takes about 45 minutes to hike. A portion of the trail is steep before it traverses an open meadow to the lake. The lake is bordered by wooded hillsides and a sheer mountain face. Minerals deposited at the inlet give the lake its milky color.

### #2 Piedra Falls (671)

Length: .5 miles | Difficulty: Easy

Drive north on Piedra Road (CR 600) about 17 miles to the junction at Sportsman's Supply. Leave the Piedra Road and continue on the Middle Fork Road (Forest Road 636) for 2 miles. Take the first road to the right, East Toner Road (FR 637), and follow it to the end. Do not attempt to travel this road in wet weather. Walk up the river to a head gate, where the trail begins. The falls are impressive, thundering off a cliff into a V-shaped canyon of huge boulders. The hike takes about 15 to 30 minutes each way.

### #5 Williams Creek (587)

Length: 10.1 miles | Difficulty: Easy/Moderate

Drive north on Piedra Road (CR 600) about 22 miles. Turn right on Williams Creek Road (FR 640) and go past Williams Creek Reservoir and Cimarrona Campground, continuing on to the trailhead at the end of the road. The trail follows Williams Creek northward into the Weminuche Wilderness. The old Spanish name for Williams Creek was Huerto — garden-like. The first few miles of Williams Creek trail give the impression of a gigantic walled garden. Across the creek to the right is a group of peaks eroded from volcanic rock. Set your own destination — it continues on to the Continental Divide.

### #3 Treasure Falls (563)

Length: .5 miles | Difficulty: Easy

Travel 14 miles northeast on U.S. 160 to the base of Wolf Creek Pass. You will see a parking lot on your right. A 1/4-mile interpretive trail begins near the upper end of the parking area and continues to the bridge at the base of the falls. While standing in the refreshing spray on the bridge, the falls rush hundreds of feet down the cliff toward you. During winter, the frozen falls become a beautiful, sapphire ice sculpture.

### #6 Turkey Creek Trail (580)

Length: 5.2 miles | Difficulty: Easy/Moderate

Drive 7.3 miles northeast of Pagosa Springs on U.S. 160 to Jackson Mountain Road on the left. Follow it for 4 miles to the end of the road. This trail is the longest in this section of the Weminuche Wilderness. It is 20 miles from the trailhead through breathtaking scenery to the Continental Divide. Choose your own destination here. The 5-mile hike will take you to the first creek crossing.





#### #7 Piedra River Trail (596)

Length: 11.2 miles | Difficulty: Easy/Moderate

The upper terminus of the trail begins on the Piedra Road (CR 600), about 16 miles north of Pagosa Springs. After crossing the Piedra River the trailhead parking lot is on the left. The trail starts on the canyon rim and then descends to the river. Sheer cliffs rise on both sides for over several hundred feet. This is an easy trail if you only go the 3.5 miles to the footbridge. For a longer hike, follow the river for another 8.5 miles. The trail passes several box canyons to end at the bridge on the First Fork of the Piedra Road. Confirm that First Fork Road is open and shuttle a vehicle to the First Fork Bridge for the longer hike.

#### #8 Continental Divide Trail North (813)

Length: Depends | Difficulty: Easy/Difficult

Turn left on the dirt road just past the Continental Divide marker at the summit of Wolf Creek Pass. Drive 1.5 miles to the Lobo Overlook parking area and microwave tower site. The trail begins behind the microwave tower and follows the Continental Divide, which is the backbone of the continent and the dividing line for eastern and western watersheds. From the trailhead, you can embark on an easy day hike or begin an extended backcountry journey. Hiking options along the Continental Divide trail seem limitless.

#### #9 Anderson Trail (579)

Length: 9.3 miles | Difficulty: Moderate/Difficult

See Fourmile Falls Trail for directions. This trail begins at the Fourmile Trailhead, to the left of the Fourmile Trail. This trail climbs steadily for about 4 miles to skirt the east side of Pagosa Peak. There is a 2,600 foot ascent. The summit of the peak is 12,640 feet. The trail continues on to Fourmile Lake. It is about 2 miles to the junction with the Fourmile Trail. From the junction, it is 6 miles back to the trailhead and very steep in some areas. Snow will linger on this trail into early summer. Check conditions before you go.

## At Altitude

The hikes described here begin at altitudes above 8,000 feet and several top out at 12,000 feet. Each hike is classified as "easy" to "difficult." Only those in good physical condition should attempt the difficult hikes. Remember, when you go downhill you will have to climb back up when you return. Pace yourself, drink water and eat snacks to help prevent altitude sickness. Symptoms include headache, loss of appetite, and weakness or drowsiness. If affected, descend quickly. If symptoms persist, seek medical aid.

### #11 Cimarrona Trail (586)

Length: 8.5 miles | Difficulty: Moderate/Difficult

Drive north on Piedra Road (CR 600) to Williams Lake Road. The trail begins on the left side of Williams Lake Road just beyond the entrance of Cimarrona Campground. The first 2 miles of trail are moderately easy, wandering through conifer and aspen stands. Then, many switchbacks start a steep ascent. Choose your destination — the trail continues on to the Continental Divide Trail at Squaw Pass.

### #12 Continental Divide, Alberta Peak (813)

Length: 2.5 miles | Difficulty: Moderate/Difficult

Travel east on U.S. 160 22.6 miles to the summit of Wolf Creek Pass. The trail begins on the south side of the road, just east of the Continental Divide information kiosk. A trail travels south and climbs to the west of Wolf Creek Ski Area. It then leads to rocky ridges on the west side of Alberta Peak. The trail to the top of the peak (11,870 feet) is not marked, although a 15- to 20-minute scramble will take you to the top. There are many beautiful vistas along the ridge.

### #13 West Fork or Rainbow Trail (561)

Length: 11.6 miles | Difficulty: Moderate

Travel to this trailhead from Pagosa Springs on U.S. 160. Drive northeast for 15 miles, then turn left on the West Fork Road (FR 648). Travel 3 miles to the trailhead. The first portion of this trail passes through private property. Hiking 3 miles will take you to the West Fork of the San Juan River, and 1/4 mile further is Beaver Creek. Either are pleasant day hikes. The trail continues on to the Continental Divide.

### #14 Ice Cave Ridge Trail

Length: .5 miles | Difficulty: Easy

Drive to the Piedra River Trail (596) parking area to access this trail. From the parking area, start on the Piedra River Trail for several hundred yards, then follow the old road bed to the right. This is an easy, short trail up Ice Cave Ridge. The fissures on the side of the ridge contain snow deposited through the winter and hidden from the sun. After melting and compressing, the ice remains in the fissures as late as the end of June. From the ridge at the top, you have a good view of the Piedra Valley and other ridges. Use caution when viewing the ice fissures. Watch your footing, keep children near you and dogs leashed.

### #15 Treasure Mountain Trail (565)

Length: 8.1 miles | Difficulty: Moderate/Difficult

A spectacular trail to Windy Pass starts from the East Fork Road. Drive 8 miles northeast on U.S. 160, turn right on the East Fork Road and travel approximately 7 miles to the trailhead. A small sign on the left side of the road marks the trailhead. After approximately 3 miles, the Windy Pass Trail from the southwest intersects this trail in a large scenic park. Windy Pass is about 3/4 of a mile to the west of this junction. You can return the way you came up, or go down to U.S. 160 (if you left a car there). You could go to the top of Windy Pass from U.S. 160, but it isn't as scenic.

### #16 Little Blanco Trail (572)

Length: 8.3 miles | Difficulty: Difficult

Travel south on U.S. 84 for approximately 1/4 mile and turn left on Mill Creek Road (CR 302). Drive for approximately 15 miles and bear right on the Nipple Mountain Road (FR 665). Follow it nearly to the end. You will see a trailhead sign on the left. The first 2 miles of the Little Blanco Trail are steep and winding. You will travel through aspen stands and pine forest to a narrow ridge with a sweeping view to the west. Follow the trail to the junction of the Quartz Lake Trail. The trail continues to the left for another mile to Quartz Lake — a relatively small, but pristine lake. Snow will linger on this trail into early summer. Check conditions before you go.

www.huntatkeyahgrande.com Pagosa Springs Colorado


KEYAH GRANDE

**Trophy Bull Elk**

3-Day Guided Hunts  
Group Rates Available

The Keyah Grande hunting reserve encompasses approximately 2,000 acres of untouched natural habitat for Elk, Fallow Deer and Bison. In addition, Mountain Lion, Merriam Turkey, Mule Deer, are also available during state posted seasons.

**CALL NOW! 970-731-2158**



**ROCKY MOUNTAIN**

**WILDLIFE PARK**  
and  
**WESTERN WILDLIFE ART GALLERY & GIFT SHOP**

© The Pagosa Springs SUN

**Experience our wildlife park**  
*featuring native animals in their natural habitat!*

Summer hours May 15-October 31  
**Open daily 9 a.m.-6 p.m.**  
**Feeding time 4 p.m.**

Winter hours November 1-May 14  
**Open daily 11 a.m.-4 p.m.**  
**Feeding time 2 p.m.**

Adults \$8 • Kids \$6  
See elk, mountain lion, fox, bobcat, porcupine, wolves & coyotes, grizzly, etc.

rmwildlifepark.org

**Horseback Trail Rides**  
1/2 hour • 1 hour • 2 hours  
1/2 day • full day  
all day includes lunch  
children must be at least 6 years old

Hunting and fishing trips arranged with Lobo Outfitters. License #147.

Lobo Outfitters is an equal opportunity service provider operating under special use permit on the San Juan and Rio Grande National Forests.

lobooutfitters.com

**5 miles south of Pagosa Springs on Highway 84 • 970-264-5546**  
4821 A Hwy. 84 • Pagosa Springs, Colorado 81147



MICHAEL PIERCE PHOTOGRAPHY

# Big Game Hunting

The public lands and forests surrounding Pagosa Springs provide exceptional big game habitat, and licensed sportsmen and women enjoy some of the finest hunting in North America while visiting Pagosa Springs.

The adjoining San Juan and Rio Grande national forests, together comprising nearly 4 million acres of varied elevation and diverse terrain, are home to black bears, cougars and bighorn sheep, as well as considerable herds of mule deer and elk that migrate seasonally between winter and summer ranges. Though far fewer in number, Shiras moose may also be seen grazing in the high country.

Access to the remarkable hunting grounds surrounding Pagosa is gained via a network of forest service and Bureau of Land Management roads. If hunters prefer to trek into the forest by foot or on horseback, they may use the many foot and horseback trails, which offer passage into vehicle-restricted regions such as the rugged and remote Piedra Area and Weminuche and South San Juan Wilderness areas. Designated wilderness areas are closed to all forms of mechanized travel (including bicycles, game carts and wheelchairs) at all times. Hunters should call the Pagosa Ranger District at (970) 264-2268 for travel policy information and travel details including posted road closures and other travel restrictions that may affect specific hunting units. Information related to other activities that might coincide with big game seasons — such as domestic livestock grazing, prescribed burns and special recreational events — is also available.

Through direction from the Colorado Parks and Wildlife Commission, Colorado Parks and Wildlife governs bag limits, hunting regulations, season dates and licensing for big and small game hunts. Though subject to yearly changes, the first of the 2016 big game seasons, archery deer and elk, begins Aug. 27. The final limited deer and elk rifle season will end Nov. 20.

Obtaining a license to hunt big game in Colorado may require participation in a drawing. Deer licenses can only be obtained through a lottery. Other limited license species include Rocky

Mountain Bighorn Sheep, mountain goat, pronghorn, moose and black bear. For elk, hunters must enter and be drawn from a lottery for licenses to hunt in the first and fourth seasons, and for all seasons in other specified units. The deadline for entering select season draws is always the first Tuesday in April. Hunters can enter these drawings online at [www.cpw.state.co.us](http://www.cpw.state.co.us) or by filling out a paper application found in the Colorado Big Game Brochure available at all license agents.

Over-the-counter licenses for elk are available in most units in the state for the second and third rifle seasons and archery season. Colorado is the only state in the nation that sells over-the-counter elk licenses.

In addition, leftover licenses go on sale Aug. 2, and can be purchased at licensed dealer locations, CPW offices, and through the CPW website.

A mandatory 25-cent Search and Rescue surcharge is added to the cost of all Colorado hunting and fishing licenses. To improve wildlife habitat and wildlife education, a 75-cent Public Education Advisory Council surcharge and a \$10 Habitat Stamp fee are also added to all license costs. The Habitat Stamp fee is added only to one license purchased by an individual in a given year.

Documentation proving completion of a hunter education course is mandatory for all hunters born Jan. 1, 1949, or after who wish to pursue any game species in Colorado. Licenses will not be granted without hunter education verification. Check the CPW website for information about hunter safety classes.

For complete information on hunting seasons, pick up one of the Colorado hunting brochures at any local sports store. You can also go to the CPW website: [www.cpw.state.co.us](http://www.cpw.state.co.us).

For more information regarding hunting opportunities unique to Pagosa Country, stop by the U.S. Forest Service Pagosa Ranger District office, located at 180 Pagosa St. (U.S. 160 on the east side of town); or call the Durango Colorado Parks and Wildlife office at (970) 247-0855.

# Self-Guided Vehicle Tours

Sometimes, there is no destination, and that provides the freedom to truly appreciate the beauty, the history and the culture of Pagosa Country. Sure, you can stand outside on a main street and gaze at the peaks of the San Juan Mountains that surround you, listening to the San Juan River as it rolls by. And if that's all you choose to do, you've done well.

Perhaps, however, your interest was piqued. "What else is out there? What views, what wonders, lie just behind the mountain?" You don't have to be a member of the explorer's club to find out.

Much of this incredible natural wonder can be observed from the comfort of a conventional vehicle. However, one must be warned: Just because the car may be comfortable does not mean the driving conditions are always easy. Before taking a drive of high altitude

discovery, know that high-mountain driving offers hazards as well as unforgettable views; weather conditions are liable to change in the blink of an eye. While most of the roads recommended for the tours listed here are all-weather gravel roads, conditions can vary. Some roads require four-wheel drive vehicles; many will test your driving skills and courage.

Go prepared. A forest service map, available at the Pagosa Springs Visitor Center, is a benefit. Excellent scenic vantage areas are located along all routes. Many of the trips are in remote areas with little traffic, so plan accordingly. Water, blankets, a GPS system (or a map and compass for those who prefer to remain old school), a full sack of snacks and leaving an itinerary with someone else is highly recommended.

Please use the pullout recreation

map as a guide. Check road conditions and check for closures before heading out; call the Pagosa Ranger District at (970) 264-2268.

## Motor Vehicle Use Map

The San Juan National Forest provides a Motor Vehicle Use map that identifies all roads and trails that are open to motorized travel on the Pagosa Ranger District. The map is the legal document used to enforce travel rules on the Pagosa Ranger District. It does not identify non-motorized recreational routes.

The map is free, district specific and available both electronically at [http://www.fs.usda.gov/Internet/FSE\\_DOCUMENTS/stelprd3814672.pdf](http://www.fs.usda.gov/Internet/FSE_DOCUMENTS/stelprd3814672.pdf) or at all San Juan Public Lands offices.

For more information, please contact the Pagosa Ranger District at (970) 264-2268.

### East Fork of the San Juan River

10 miles to turnoff



This route is suitable for high clearance vehicles as far as Silver Falls, about eight miles from U.S. 160. From town, start by traveling 10 miles northeast on U.S. 160. Take a right at the gravel road signed, "Forest Service Access Road East Fork of the San Juan." The route goes through the East Fork Canyon and passes some dramatic "beehive" rock formations on the left. The canyon opens up into a privately-owned mountain valley, but through which public access is permitted. At the upper end of this valley, there is a fork — stay left toward Elwood Pass, if you are ready for an adventure and have an ATV, dirt bike or a four-wheel drive vehicle with high clearance and a short wheel base. This route will take you past the historic Joe Mann Cabin, the old Black Diamond Mine, over the Continental Divide and to the old mining town of Summitville. From there, one may return by (1) the same route, (2) go down Park Creek to U.S. 160 and back to Pagosa over Wolf Creek Pass, or (3) proceed to Chama. Please note that the road over Elwood Pass is often impassable in early summer and during heavy rains due to multiple river crossings and extremely slick road surfaces. Additionally, because the road is challenging even when dry, only experienced drivers should attempt its passage.

### Plumtaw – Piedra Loop

35-mile round trip



From U.S. 160, turn north at the corner of Lewis Street near Subway, then an immediate left on Fifth Street, which becomes Fourmile Road. Follow Fourmile Road (CR 400) about 8 miles, then take the left fork and follow the Plumtaw Road. It is substantially higher in elevation than most other back roads in the county and affords spectacular vistas and autumn colors. It is also the summer home for many deer and elk. Keep an eye peeled for grouse and turkey. When you descend to Piedra Road (CR 600), you can continue your trip in two directions. If you turn right, you will head toward Williams Creek Road and Williams Creek Reservoir, a scenic high mountain reservoir with a reputation for good fishing, hiking and camping. On your way, where Piedra Road crosses the Piedra River, take a little hike (half-hour or longer) down the Piedra Gorge past caverns of maidenhair ferns and mini waterfalls. If you turn left, you will head back toward Pagosa. These gravel roads are suitable for conventional vehicles and this is a great route for viewing fall foliage.

### Blanco Basin

8.5 miles to turnoff



This is one of the most scenic drives in the state when fall colors are bright. The route is south on U.S. 84 for 8 miles to the Blanco Basin turnoff (CR 326). Follow the road to the head of the basin and to magnificent views of the Continental Divide, Square Top Mountain and Oil Mountain. For a spectacular side trip, turn right onto Castle Creek Road, cross the Rio Blanco and proceed to the end of the road at Fish Creek, approximately 6 miles. The last 2.5 miles of the road to Fish Creek are very slick when wet.

### Mill Creek – Nipple Mountain Road

0.7 miles to turnoff, 32 miles round trip



This route is suitable for all vehicles to the vicinity of Little Blanco Trailhead. Four-wheel drive vehicles are required beyond that point. Turn onto Mill Creek Road just north of the County Fairgrounds from U.S. 84. At approximately 7 miles, take the right fork and proceed about 9 miles east to the Little Blanco Trailhead. At this time, the road is closed less than a mile past the Little Blanco Trailhead, due to a washout that makes it impassible. The trip will provide a vast panorama of the upper San Juan Valley. Return by the same route.



#### Pagosa Junction

45-50 miles round trip



Go south on 8th Street out of Pagosa Springs, turning right on Apache Street, which becomes Trujillo Road (CR 500), through the early-day settlements of Juanita and Trujillo. See historic Pagosa Junction. From there, the route goes up Cat Creek Gap (CR 700) past the now-deserted Talian Mine and the Lone Tree Catholic Church, a landmark. Return to Pagosa Springs on U.S. 160, the Navajo Trail, stopping to view the historical Pfeiffer Memorial marker, the site of a duel between Indian tribes for the ownership of the famed Pagosa Hot Springs. Continuing on CR 500 will take you to Navajo Lake and Navajo State Park. Return to Pagosa Springs via Colo. 151, past Chimney Rock National Monument and U.S. 160. Roads are all suitable for conventional vehicles.

#### Radio Transmitter – Continental Divide

22 miles to turnoff



Suitable for conventional vehicles and as close to the top of the world as you can get by vehicle in this area. Turn north off U.S. 160 at the summit of Wolf Creek Pass, follow the road up to the transmitter site. A spectacular vantage point and a picnic area are provided at the topographical crest of the mountain.

#### Platoro – Cumbres Pass – Chama

18 miles to Silver Falls, 10 miles to Platoro



The trip to Platoro can begin as described in the “East Fork of the San Juan River” description, turning south after crossing Elwood Pass, a trip that requires a four-wheel drive vehicle, preferably with high clearance and short wheelbase. Another route to Platoro is to proceed northeast from Pagosa Springs on U.S. 160, cross Wolf Creek Pass to Park Creek Road (approximately 5-1/2 miles from the summit). Turn south on Park Creek Road and proceed to Elwood Pass and south to Platoro. Enjoy some excellent fishing on the Conejos River, which parallels your route south of Platoro. At times the route between Platoro and Highway 17 can be very rough. Call Conejos Peak Ranger District of the Rio Grande National Forest at (719) 274-8971 for current conditions. Upon reaching Colo. 17, turn right and cross Cumbres Pass. You will follow the route of the Cumbres & Toltec narrow gauge railroad to Chama, N.M. From there, it is only 48 miles back to Pagosa Springs via U.S. 84. This is an exceptional route for observing the fall foliage. The mileages for this trip do not indicate that the full route may take all day. Except for the portion of the route crossing Elwood Pass and, at times, the route south of Platoro, roads are suitable for conventional vehicles.

## Be Safe

Many of the trips listed here are in remote areas with little traffic – plan accordingly. Water, blankets, a GPS system (or a map, coordinates and compass for those who prefer to keep old school), a full sack of snacks and leaving an itinerary with someone is highly recommended.

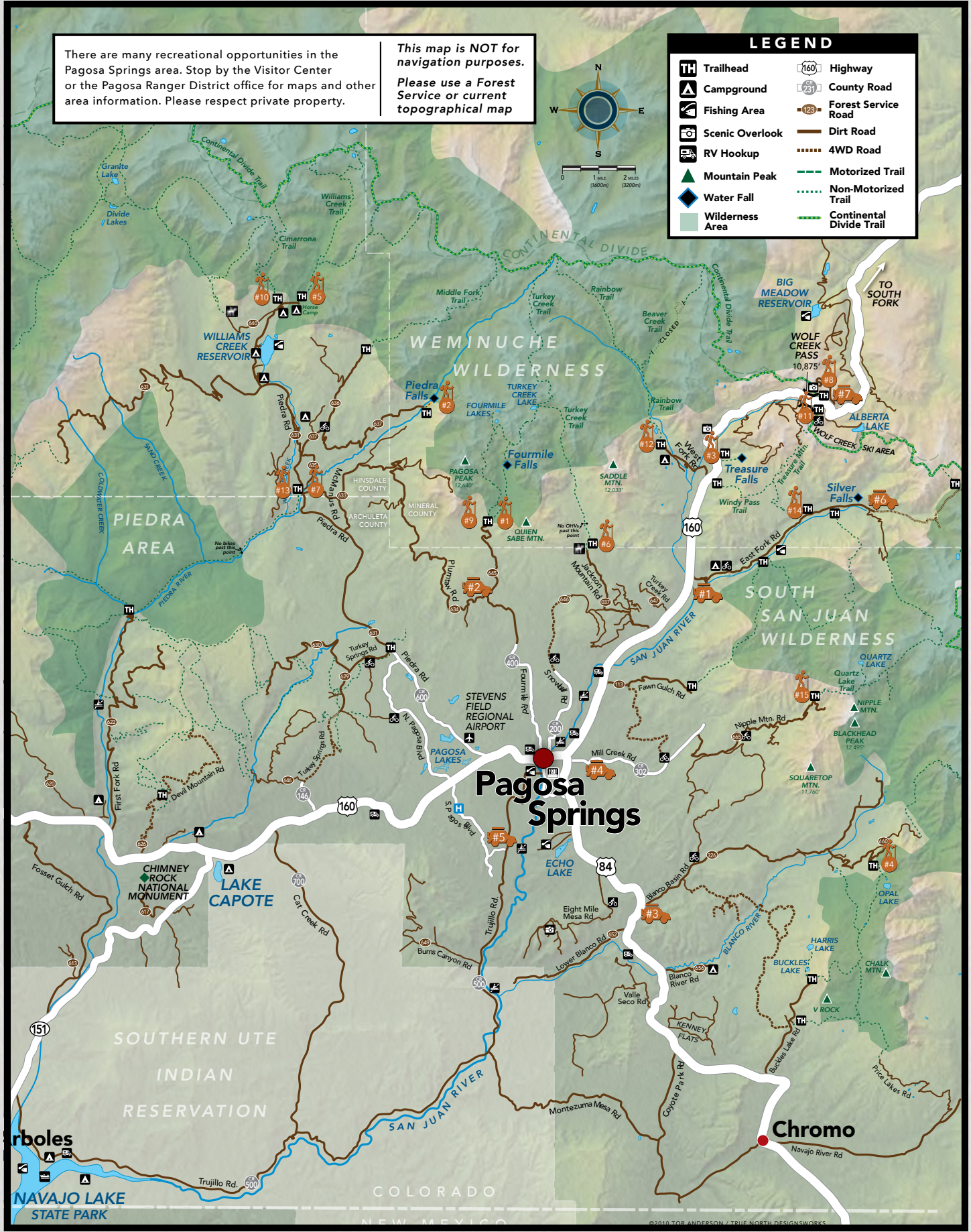
Please use the recreation map as a guide. Conditions change quickly, check with the ranger district office in the area you plan to visit to get the most current information on road conditions and closures; call the Pagosa Ranger District at (970) 264-2268.

There are many recreational opportunities in the Pagosa Springs area. Stop by the Visitor Center or the Pagosa Ranger District office for maps and other area information. Please respect private property.

This map is NOT for navigation purposes. Please use a Forest Service or current topographical map

**LEGEND**

- Trailhead
- Campground
- Fishing Area
- Scenic Overlook
- RV Hookup
- Mountain Peak
- Water Fall
- Wilderness Area
- Highway
- County Road
- Forest Service Road
- Dirt Road
- 4WD Road
- Motorized Trail
- Non-Motorized Trail
- Continental Divide Trail





# Wildlife

MARK MEIER

If you've brought your camera and are inclined to trek through the extensive wilderness that composes the greater portion of Pagosa Country, be prepared for the chance to snap the shot of a lifetime.

In a region that ranges from 6,000 to 13,000 feet in elevation, the 1.8 million acre San Juan National Forest not only hosts a complex diversity of climate zones, ecological niches and micro-environments, but also is home to a vast array of wildlife that call these diverse habitats home. As the country climbs in elevation from the south and east to the mountains north and west, that diversity becomes apparent as high-desert plateau gently transitions into alpine forest, then dramatically ascends beyond the tree line to alpine tundra. While many species of wildlife prefer to inhabit a specific ecological zone, others travel throughout Pagosa Country, seeking resources and habitat wherever they can find them.

Coyotes, foxes, cougars and black bears may roam the region at almost any elevation and are a common site (and sometimes a nuisance) for residents and visitors alike. A special but not uncommon sight is the symbol of our country — the American Bald Eagle — soaring majestically above meadows, lakes or rivers at all elevations. Snapping a photo of one of these birds perched atop a ponderosa pine is a rare treat.

In the lower reaches, short-horned lizards, eastern fence lizards, western rattlesnakes and ringtail cats share sandy sage flats, arid rocky slopes, deep canyons and sandstone mesas with jackrabbits, prairie dogs, elk and mule deer. Piñon jays, turkey vultures, red-tailed hawks and golden eagles commonly grace the sun-drenched skies above the high desert plateau.

In the high country, observers may see Rocky Mountain goats, bighorn sheep, snowshoe hares, ptarmigan or a rare Canada lynx. Although normally a denizen of high-country meadows, willow flats, forests and lakes north of Pagosa Springs, it is not unusual for

the Shiras moose to be seen at most elevations. The largest member of the deer family, these solitary individuals occasionally wander the streets and outskirts of town.

While the encroachment of civilization on some of the region's wilderness has decreased the numbers of several species in the area, many other species are thriving and even increasing in numbers, including foxes and coyotes, mule deer, bears, magpies, crows and ravens, golden and bald eagles, wild turkeys and vultures. While mountain lions are normally solitary and secretive, reported sightings have become frequent, particularly between the hours of 10 p.m. and 4 a.m. Visitors and residents are cautioned not to feed local wildlife, especially as prey species can attract lions into residential areas. Food should never be left out to attract bears.

In the spring and early summer, infrequent hikers and wildlife watchers will invariably stumble upon a newborn fawn or elk calf. Baby birds, rabbits, foxes and squirrels may appear quite approachable, yet mother is almost certainly nearby. As long as a potential predator lurks about, she'll not return to feed or coddle her young. Therefore, it is always best to back away and leave little ones as they're found. Survival in the wild is challenging enough without avoidable human interference.

In a bountiful area as rich and diverse as Pagosa Country, vigilant observers will enjoy an array of wildlife matched by few places on earth. The adventurous visitor traveling the canyons, mesas and forests early or late, moving in silence and employing a pair of good field glasses, is almost guaranteed to be rewarded with the sight of wildlife in their natural habitat — and the experience of a lifetime.

For more information about the best hiking trails for wildlife watching in the San Juan National Forest and surrounding wilderness areas, visit the U.S. Forest Service website at [www.fs.usda.gov/sanjuan/](http://www.fs.usda.gov/sanjuan/) or stop by the Pagosa ranger station at 180 Pagosa St.

For information about Colorado's wildlife and hunting and fishing licenses, go to Colorado Parks and Wildlife's website at [cpw.state](http://cpw.state).



# Waterfalls, Canyons & Rapids

ELISE SONIAT/SOURCE OF LIGHT IMAGERY

Past noon on a clear winter day, cup your hand full of snow and hold it to the sun.

If you are patient, you will see the snow begin to melt and start dripping, drop by drop, through your fingertips.

Now, imagine this is what happens to all the snow capping the mountains surrounding Pagosa Springs. As the seasons change, and the rugged land begins once more to be warm, the water, at first as a drip, begins to roll from the mountain peaks. Before long, the drip turns into a rush, and the mountainsides are filled with waterfalls, streams and rivers.

Many water wonders await the hiker and back-country mountain runner, horse-back rider and biker. Find one of the area's waterfalls and take time to sit and enjoy the calming and beautiful spectacle.

## Treasure Falls

Treasure Falls is named for Treasure Mountain, an area rich in folklore and stories of a large buried treasure. Most accounts suggest that a treasure chest full of gold was buried in the area after a group of Frenchmen were "waylaid" by either Spanish explorers or Native Americans. Whatever the circumstances, Treasure Falls offers visitors a breathtaking fortune in scenery.

To get there, travel east on U.S. 160, approximately 15 miles from the San Juan River bridge at the east end of Pagosa

Springs. As you approach the base of Wolf Creek Pass, turn right into a large parking area, with a well-maintained interpretive trail leading to the base of the falls.

While the falls and accompanying trail are visible from the highway, the appropriate footpath begins to the left of the stream. Many visitors photograph the falls and surrounding vistas from the parking area and nearby Overlook Bridge at the base of the falls.

## Silver Falls

Day travelers can easily view or visit Silver Falls near the old historic Silver Falls Forest Service Guard Station. Following a scenic drive on a maintained gravel road into the backcountry, a trail to the falls is short, but fairly steep.

To get there, travel east on U.S. 160, approximately 10 miles from the San Juan River bridge at the east end of Pagosa Springs. Just after crossing the West Fork of the San Juan River, turn right (east) on East Fork Road (FR #667) leading to the East Fork River and campground. Follow the road and river approximately 8 miles where, on the north side (left), you'll see the falls, an old guard station and primitive parking area beyond.

A word of caution — in early spring, there are two vehicle stream crossings that are often hazardous during high water. Also, the last 2 miles of road crosses private land

where visitors must respect private property rights and remain in the roadway.

To reach the base of the falls, follow the footpath through a gate and hike about an eighth of a mile.

## Elwood Creek Cascades

The route to Elwood Pass and the Elwood Creek Cascades turns to a four-wheel-drive road best suited to high-clearance vehicles with a short wheelbase. Late summer or early autumn, when the aspens are shimmering gold, may be the ideal time to negotiate this rather precarious course. Because travelers must ford the East Fork of the San Juan River near where it begins at the confluence of Elwood and Crater creeks, spring high-water season is not the time to go.

To view these cascades, proceed up the East Fork Road as you would to Silver Falls. About a mile past the old guard station and parking area, East Fork Road branches left from Quartz Meadow Road to the right. From there on, this narrow and primitive course offers many steep grades and seemingly bottomless mud holes. Beyond the river crossing, the road climbs abruptly out of the canyon. From high on the mountainside, Elwood Cascades is visible.

Another word of caution — because the road to Elwood Pass is challenging even when dry, only experienced drivers should attempt its passage.



## Fourmile Falls

The first of two spectacular falls is a tall “bridal veil” fall on aptly-named Fall Creek, but viewing its splendor requires a 3-mile hike (one way) into the Weminuche Wilderness north of Pagosa Springs. A bit further along Fourmile Trail (on the right), the more voluminous Fourmile Falls tumbles hundreds of feet over a sheer precipice of dark volcanic rock.

The route to these popular summertime destinations begins in town at U.S. 160 and Lewis Street. Turn north on Lewis, then an immediate left on Fifth Street, which becomes Fourmile Road. Follow Fourmile Road (CR 400/FR 645) roughly 13 miles to the trailhead at road’s end. Keep in mind, with Fourmile Falls being one of the more popular points of interest in the Pagosa Ranger District, the trail in can be quite crowded on pleasant summer days.

## Piedra Falls

Piedra Falls is one of the most popular in the Pagosa Ranger District of the San Juan National Forest. Located at the end of a gentle, quarter-mile-long trail, where the East Fork of the Piedra River meets the Weminuche Wilderness boundary, it cascades over two large steps among sheer volcanic cliffs.

To reach Piedra Falls, drive 2 miles west of downtown Pagosa Springs on U.S. 160 to Piedra Road (CR 600). Turn right and proceed beyond a cattle guard (at approximately 6 miles) where the road turns to gravel and becomes FR 631. Travel roughly 11.8 miles more, to the Middle Fork Road (FR 636). Veer right from FR 631 onto FR 636 (left side of a country store, campground and cabins). Continue on FR 636 approximately 2 miles, then turn right on East Toner Road (FR 637). Follow East Toner Road about 8 miles, where it ends at a primitive parking area near an irriga-

tion diversion. Park there and follow a footpath upstream to the base of the falls.

A word of caution — East Toner Road is graveled and typically accessible May through November, depending on snow conditions.

## Safety and precautions

Backcountry travelers should always prepare for unforeseen emergencies before venturing far past civilization. Even relatively minor injuries in a remote area can turn serious, particularly if the victim faces spending a night (or more) in the woods. Sliding off road or getting stuck will almost certainly result in very expensive assistance.

Before setting out, hikers and motorists should review maps and weather reports, determine intended routes and travel times, and inform at least two close friends or family members of their planned destination and when they expect to return. Wilderness trail users should register their entry and departure times at all Forest Service trailheads.

Much of the Weminuche Wilderness has been affected by a large outbreak of spruce beetles, which have killed the majority of mature spruce trees. Recent fires have also weakened the trees. As a result, visitors much use extra caution when traveling in the vicinity of dead or dying trees. Always be aware of your surroundings.

Adventurers ought never travel alone, should dress appropriately for current and forecast conditions, should carry a first aid kit and know how to use it. If serious injury does occur, tend to the victim’s immediate needs, then get to a landline or within cell phone range and dial 911. For less serious matters where help is still required, call the Archuleta County Dispatch at (970) 731-2160.



# Lake Capote Recreation Area

**No state fishing permit required!**

- Lake stocked with Rainbow and Brown Trout, Largemouth Bass and Channel Catfish
- 10 RV sites in the cool pines (30 amp & water)
- 30 spacious tent sites and shower facility
- Open April thru October, schedule may vary, please call or visit our website for current updates
- Located 15 miles southwest of Pagosa Springs at the corner of Hwy 160 and Hwy 151
- Fishing • Camping/RVs
- Concessions • Fishing Supplies



**[www.lakecapote.com](http://www.lakecapote.com)**

**970-883-2273**

**email for more information: [capote\\_lake@southernute-nsn.gov](mailto:capote_lake@southernute-nsn.gov)**

**398 Hwy 151, Pagosa Springs CO 81147**





DON LONG

# Golfing

Prepare yourself for an unparalleled golfing experience.

The Pagosa Springs Golf Course is famous for its relaxed, family-friendly atmosphere.

Started in the 1970s, the Johnny Bulla-designed course began with just nine holes, but expanded over the next 15 years, coming into its own as a 27-hole, resort-style course by the late 1980s. Yet, as the course grew into a resort-class facility, it managed to retain all of the small-town charm that infuses Pagosa Country.

Likewise, with 360 degrees of spectacular mountain views, the Pagosa Springs Golf Club provides scenery that very few courses in the U.S. can offer.

Yet, if it were merely the view of close-by mountain ranges and forests, as well as the overall pastoral beauty, the course would not enjoy the reputation and popularity it has as one of the most enjoyable in the southwest. Combining the challenges of an Alpine course along with professionally designed fairways and greens, the Pagosa Springs Golf Club provides even the most jaded golfer an experience that is sure to be unforgettable.

More than that, the small-town, family-friendly ambience that the Pagosa Springs Golf Club boasts is decidedly the result of the personal and attentive service provided by everyone from the outside service to the instructors to the employees in the clubhouse.

While Pagosa Springs has long enjoyed a reputation for its wholesome, friendly atmosphere, the Pagosa Springs Golf Club only serves to add to the status that is so well deserved in Pagosa Country.

Again, if it were just the scenery or the atmosphere, the links themselves would rarely feel the sting of cleats or hear the whoosh of a wood. Fortunately, summertime finds the course well traveled, with golfers on the course from dawn until dusk.

Each day two nines are joined to make the 18 hole course for the day (Meadows, Pinon and Ponderosa) which offers several 18-hole options, with the 72-par Pinon/Meadows circuit rated 72.2 and logging in a distance of 7,228 yards.

For information on prices, reservations, lessons or other inquiries, visit [www.golfpagosa.com](http://www.golfpagosa.com) or call (970) 731-4755.

# golf

*with us!*



## Come visit the Pines Restaurant with the best views in Pagosa Springs!

- Fully stocked pro shop
- \$5 driving range basket w/free clubs to hit with
- Practice putting green w/free putter to use
- PGA instruction
- Weekly ladies', men's, couple's events, golf clinics
- 27 championship holes, play 18 holes or just 9 holes
- Restaurant and lounge
- Equipment rental

**For Tee Times & Information**  
**Call (970) 731-4755**



Join our email list for weekly specials: [www.golfpagosa.com](http://www.golfpagosa.com)

## The Pines Restaurant

at Pagosa Springs Golf Club

- Children's menu
- Daily lunch specials
- Happy hour specials daily
- Room available for private events

### Friday Couples Nine and Dine

Starts at 5 pm, includes  
9 holes of golf followed by  
dinner and fun

## Pagosa Springs Golf Club

#1 Pines Club Place  
(970) 731-4755



# Real Estate & Home Guide





# Master Gardener Program

Helping the community grow in multiple ways.

Those with a green thumb and an interest in horticulture would be well-advised to look into the Colorado Master Gardener Program.

The Colorado Master Gardener Program is a statewide horticulture program offered by Colorado State University Extension. Its mission is to extend research-based information to Colorado gardeners and train them to use their knowledge within the community.

Roberta Tolan, the Colorado State University Extension director for Archuleta County, teaches the program, which provides nearly 70 hours of instruction and hands-on learning for those wishing to improve their gardening skills.

“We train volunteers in horticulture, gardening and landscaping, so that they can go out into the community and help others make good decisions for their landscapes and their gardens,” explained Tolan.

After completing the program, participants are required to give back a minimum of 50 hours through volunteering. The required hours allow the cost of the training to be greatly reduced.

“We try to give a thorough education. We do 11 trainings, with each training being six hours long, so we do 66 hours of training,” said Tolan. “We teach everything from climate, soils, water, how plants grow, herbaceous plants, mountain gardening, trees and shrubs, pruning, weed management, disease, roots, vegetable gardening, plant pathology, entomology, fruit production and more.”

Tolan stated that individuals who have recently relocated to the San Juan Mountains from other low-elevation areas would especially benefit from the program, as gardening at over 7,000 feet can

be quite the challenge.

Those that complete the Colorado Master Gardener program and give back volunteer hours receive a Colorado Master Gardener Certificate.

If a participant completes the program but chooses to not give back volunteer hours, that participant receives a Colorado Gardening Certificate.

In order to retain the certificate in the years following completion of the program, Colorado master gardeners are required to give back 24 hours of volunteer service and take 12 hours of continuing, relevant education in order to stay up to date with the latest scientific developments and research.

Tolan explained that the Colorado Master Gardener Program tries to find alternatives to just lecturing the program’s participants, mainly through the idea of hands-on education.

“We realize people learn in different ways,” explained Tolan. “It is sometimes hard to avoid having a lecture, but we like to take that information and then do a bit of a lab with it.”

The Colorado Master Gardener Program isn’t only for Archuleta County, however. In 2014, 32 counties in Colorado participated in the Master Gardener Program.

According to the Colorado Master Gardener Program’s website, “A statewide total of 1,377 Colorado Master Gardeners volunteered nearly 60,000 hours to their Colorado communities, engaging approximately 100,000 citizens in 619 different projects.

Whether you’re looking to learn something new, get help and advice on your garden, or just hone your horticulture skills, the Colorado Master Gardener Program is sure to provide re-leaf.

# TURN A JOB TO DO INTO A JOB WELL DONE



**Parking Lot  
Sweeping**



**Remodels**  
Kitchen & Bath  
Siding • Decking  
Drywall • Painting



**Snow Removal**  
Driveways  
Parking Areas  
Roofs  
Sidewalks



**Property  
Management**  
Let us keep an eye  
on things while you  
are gone!  
Any time of year

**No Job  
Too  
Small**

## Pagosa Construction Services

(970) 749-4252

Licensed & Insured • 20+ Years Experience

**Private Lending Saved the Day!**

Lending standards nationwide have become quite restrictive. Private lending is quick and less restrictive than conventional financing. Your real estate is the basis for funding decisions, not your credit score. Land purchases, rental property purchases or refinancing, remodeling projects, foreclosure bailouts, and bridge loans are situations Source Funding, LLC can help you with. Contact us today!

**SourceFundingLLC@gmail.com**

**Learn more at [www.SourceFundingLLC.com](http://www.SourceFundingLLC.com)**

## Pagosa Springs' Hometown Nursery

**SHOP LOCAL  
SHOP SMALL**  
PAGOSA SPRINGS

*Darren & Nancy Haines  
Owners Since 2007*

Superior Quality Plants  
Hand-Selected for High Altitude  
Gardens and Landscaping

**PAGOSA NURSERY COMPANY**  
Serving Pagosa Springs Since 1998  
[PagosaFeedAndNursery.com](http://PagosaFeedAndNursery.com)  
166 Bastille | (970) 731-4126

1 block off  
N. Pagosa Blvd.  
3 blocks from  
City Market

# JANN C. PITCHER REAL ESTATE

## Authentic



**TIMBER RIDGE ON THE RIDGE**  
Amazing Views from this  
Low-Maintenance Custom Home  
4BR | 3BA | 2,688 SF  
\$799,000



**RARE 35+ ACRE PROPERTY**  
Isolated Luxury Home  
Minutes From Town  
4BR | 3.5BA | 3,791 SF  
MLS 705700 | \$795,000



**TIMBER RIDGE ELEGANCE**  
A Must-See! Sophisticated Fine  
Country Home on 3 Wooded Acres  
4BR | 4BA | 3,723 SF  
\$695,000



**LIGHT AND BRIGHT FAMILY HOME**  
One-level Home, 2 Combined Lots  
in the Trees - Great Location!  
3BR | 2BA | 1,428 SF  
MLS 705795 | \$259,000



**CHARMING RIVERSIDE RANCH**  
On the Banks of the San Juan  
River, Horse Stalls & Commercial  
Bldg. 4BR | 3BA | 3,238 SF  
\$1,649,000



**ELEGANT IN-TOWN LIVING**  
Overlooking the Canyon, Gourmet  
Kitchen and Ultimate Location  
4BR | 4BA | 3,140 SF  
MLS 706828 | \$350,000



**EXTREMELY PRIVATE RIVER RANCH**  
40 Acres on the San Juan River  
Minutes From Pagosa  
3BR | 3BA | 2,650 SF  
MLS 698048 | \$1,500,000



**COMFORT AND LUXURY**  
Spacious and Inviting Home with  
Huge Mountain Views  
5 BR | 3.5 BA | 3,377 SF  
\$559,000



**TIMBER RIDGE RANCH ESTATE**  
Magnificent Custom Home on  
Almost 30 Acres Minutes to Town  
4BR | 3BA | 3,816 SF  
\$1,750,000




**LIGHT-FILLED CUSTOM HOME**  
Expansive Views, NF Adjacent,  
Guest Cabin & Studio/Garage  
3BR | 2BA | 2,176 SF  
\$695,000



**HIGH QUALITY LIVING**  
Centrally Located One-Level  
Luxury Townhome with Garage  
2BR | 2BA | 1,243 SF  
MLS 684791 | \$199,900

970-731-4065



**JANN C. PITCHER**  
REAL ESTATE  
WWW.JANNCPITCHER.COM

Jann Pitcher - 970-749-4904  
Kalei Pitcher - 970-759-8165  
Christine Pitcher - 970-759-0815  
Blue Pitcher-Lindner - 970-946-1877

# Pagosa

Lee Riley - 970-946-3856  
David Cammack - 970-749-4597  
Ivy King - 970-946-2285

# Minutes away...

Tucked into a setting of unparalleled Colorado beauty, The Reserve at Pagosa Peak spans nearly 240 acres surrounded by pure nature...and all just minutes from the shopping, dining and amenities of Pagosa Springs. Framed by spectacular mountain views, the Reserve offers low-maintenance home sites in an exclusive, gated neighborhood.

The Reserve's protected open spaces and preserved wetlands attract abundant wildlife, making it the perfect backdrop to build your dream home.



Step Away from the World.  
Step into The Reserve.

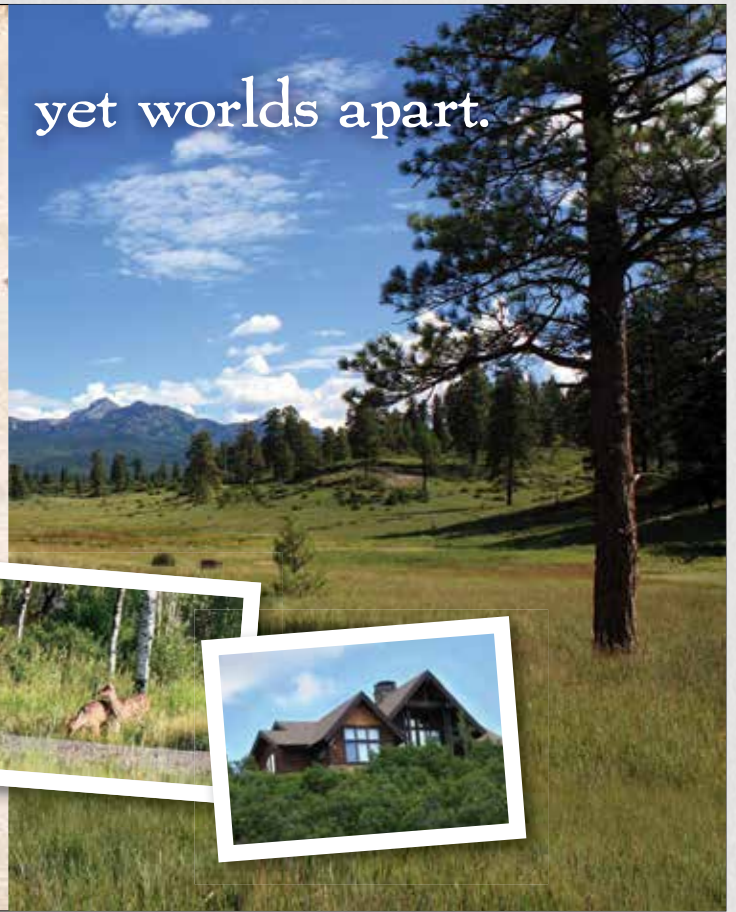


*The Reserve*  
AT PAGOSA PEAK

To find out more go to [reservepoa.org/visit](http://reservepoa.org/visit).

PAVED ROADS & ALL LOCAL UTILITIES • COMMUNITY-OWNED GUEST HOUSE SURROUNDED BY SAN JUAN NATIONAL FOREST • 100 ACRES OF OPEN SPACE MAINTAINED NATURE TRAILS • MINUTES FROM CHAMPIONSHIP GOLF & SKIING

# yet worlds apart.



## Planning to visit Pagosa Springs?



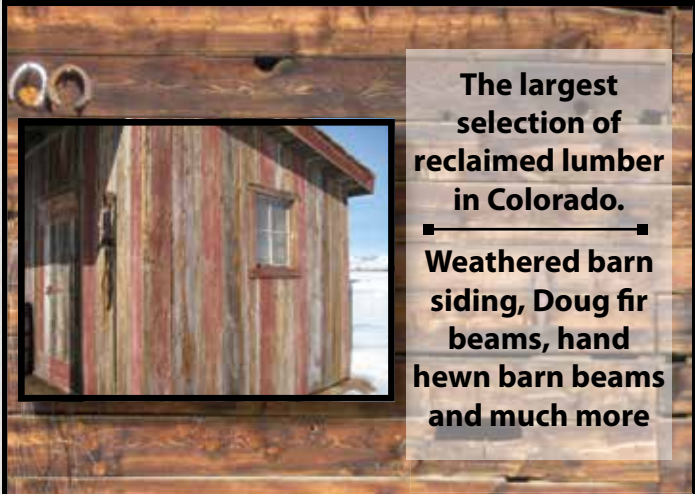
# You could live here!

**RE/MAX EAGLE'S NEST**  
EACH OFFICE INDEPENDENTLY OWNED AND OPERATED

390 Boulder Drive, Suite 100, Pagosa Springs, CO  
970-731-0500 • [www.pagosadurango.com](http://www.pagosadurango.com)

HOME • CONDO • RANCH • LAND • OFFICE • COMMERCIAL

## ADD CHARACTER TO YOUR PROJECT WITH OUR RECLAIMED LUMBER & BARN WOOD



The largest selection of reclaimed lumber in Colorado.  
Weathered barn siding, Doug fir beams, hand hewn barn beams and much more




**AM SALVAGE**  
[barnwoodamsalvage.com](http://barnwoodamsalvage.com)  
Gunnison, Colorado • (970) 596-2407  
[greenblldr@gmail.com](mailto:greenblldr@gmail.com)



# LIVE to LOVE

## *Pagosa Moments*

970-903-0038



*In Pagosa Springs - Your Moments Await. Pagosa Springs is consistently rated an affordable Colorado place to live. With local knowledge & refined service, Wen Saunders will help you discover Pagosa and all it has to offer in properties for sale. Whether you are already here looking to upgrade or down grade, or looking to come here, let Wen Saunders and the Pagosa Connection team of agents help you find your moments property in Pagosa.*

**CALL TO PREVIEW Today!**



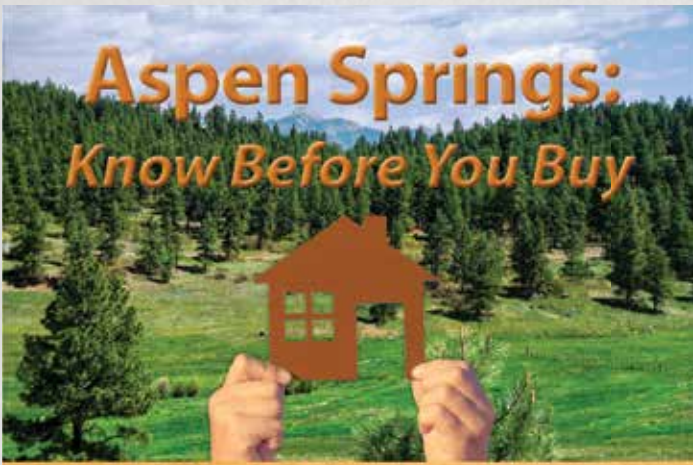
**kw** SOUTHWEST ASSOCIATES, LLC  
KELLERWILLIAMS REALTY

CALL WEN SAUNDERS 970-903-0038

STOP IN FOR WEN KW PHONE APP-  
(RECEIVE INFO ON ANY PROPERTY AS YOU DRIVE BY)  
2800 CORNERSTONE DRIVE • STE 211 (ACROSS FROM SEARS)

[www.wensaunders.com](http://www.wensaunders.com)

# Aspen Springs: Know Before You Buy



## Considering purchasing in Aspen Springs?

We have the information you need about utilities, water, restrictions, surveys, loans and other unique considerations that you should know before buying a home or land in this affordable area of Pagosa Springs.

Find out more at [www.AspenSpringsPagosa.com](http://www.AspenSpringsPagosa.com)  
Or call us at 970-264-7000



286 Pagosa St, Pagosa Springs, CO  
Mike Heraty, Managing Broker  
Heraty@frontier.net  
970-264-7000  
[PagosaSource.com](http://PagosaSource.com)

# Dreaming of owning a Real Log Home? We can help!



## SPECTRUM Construction

970-731-9168

2035 Eagle Dr., Ste 111 • Pagosa Springs, CO

[www.spectrumpagosa.com](http://www.spectrumpagosa.com)



Every story.  
Every photo.  
Every ad.



Edition

The e-edition is a digital replica of the award-winning Pagosa Springs SUN. Each e-edition includes every photograph, story and in-paper advertisement. There's no need to download software, simply visit [PagosaSun.com/eedition](http://PagosaSun.com/eedition) to subscribe to The Pagosa Springs SUN today.

If you're already a print subscriber your anytime access is included with your subscription!

# The Pagosa Springs SUN

To subscribe to anytime digital access go to [PagosaSun.com/eedition](http://PagosaSun.com/eedition)

# The many REALTORS at EXIT REALTY Advantage Pagosa LLC ...



Pam Eaton-Scott  
REALTOR/Owner  
970-946-9959



Barbara  
Swindlehurst  
970-731-1184



Darlene Peterson  
970-946-5119



Deb Archuleta  
970-903-2817



Jon Eliason  
970-903-3989



Kim Moore  
970-946-5619



Kimberly Brown  
970-749-3849



Lonny Low  
970-946-5330



Mike Schmeltz  
970-903-3582



Sharon Crump  
970-398-0215



Shelley Low  
970-946-0930



Shellie Hogue  
970-759-8109

... would like to **SHOW YOU** one of the many properties we have **FOR SALE**.

With so many available ... here are some examples:

Navajo & San Juan Rivers



Condos



Executive Estates



Small Homes



Ranches



Homes on Acreage



Commercial



Each office is independently owned and operated

EXIT REALTY Advantage Pagosa, LLC

2383 Eagle Drive + Pagosa Springs, Colorado

(970) 731-4040

[www.ExitRealtyPagosa.com](http://www.ExitRealtyPagosa.com)



**WELLS  
FARGO**

**HOME  
MORTGAGE**

## Providing home financing opportunities through knowledge and experience

We are proud to be part of the community and invite you to discover how we may assist you with your mortgage needs. **Call today!**



**Bobbi J. Brown**  
Branch Sales Manager  
970-240-1020  
NMLSR ID 418646



**Julie Cooley**  
Home Mortgage Consultant  
970-385-9362  
NMLSR ID 580315



**Denise Diane Finks**  
Home Mortgage Consultant  
970-385-9351  
NMLSR ID 404256



**Marianne R Pennington**  
Home Mortgage Consultant  
970-385-9358  
NMLSR ID 459746



**Kay Hansen**  
Home Mortgage Consultant  
Cortez, CO  
970-564-9930  
NMLSR ID 189375

**Wells Fargo Home Mortgage**  
200 W College Drive, Durango, CO 81301

Wells Fargo Home Mortgage is a division of Wells Fargo Bank, N.A. © 2013 Wells Fargo Bank, N.A. All rights reserved. NMLSR ID 399801. AS1470979 Expires 11/2016



**TIPPY** *From Rustic to Refined*  
*Mountain Home Furnishings* **CANOE**

Rustic Lodge • Western Decor • Mountain Modern

Made in USA

Shop Online at  
[www.TippyCanoeDurango.com](http://www.TippyCanoeDurango.com)  
925 MAIN AVENUE, DURANGO, CO • 970.247.1010

## Reflections in Wood

- Custom Luxury Homes
- Traditional Framing or Log Construction
- All Phases of New Construction and Remodels
- 100% Satisfaction from our Homeowners

**“Builders with Altitude”**

Ken Gayhart  
970-946-7775  
hartlandranch@centurytel.net

Cullen Dalton  
970-946-4937  
cullen@skywerx.com

Come Home to the San Juans

www.StephanieHill.biz



## Explore Pagosa Springs

*Point ... Click ... Pursue Your Dreams!*

- 🔑 Live Webcams
- 🔑 Interactive Map Searches
- 🔑 Virtual Home Tours
- 🔑 Area Attractions
- 🔑 The Latest Pagosa Springs News
- 🔑 Colorado Vacation Planner
- 🔑 Statewide Weather Conditions & Statewide Road Conditions

I'd Love  
To Be Your  
REALTOR®!

**22 Years Experience as a REALTOR in Pagosa Springs**



*Stephanie Hill* Broker Associate CRS, GRI, MRE



*Call Me Today For Your Real Estate Needs!*

*I Am Recognized,  
Respected,  
& Referred.*

Jim Smith Realty  
445 San Juan Street  
PO Box 1680 Pagosa Springs, CO 81147

(970) 264-3206 (office)

(970) 946-4593 (cell)

Stephanie@JimSmithRealty.com

Facebook: Stephanie Hill, Pagosa Springs, Colorado Real Estate





**Laura Daniels**  
Owner/Broker  
970-946-9281



MLS #710713



MLS #711156

### Featured Listings



MLS #705656

# Full Service Real Estate Professionals "Team Pagosa"

## Real Estate Sales

Property Management Services  
Vacation and Long-Term Rentals

**Competitive Prices  
on All Listings & Rentals!**

*View Area Listings at:*

**TeamPagosa.com • VacationPagosa.com  
LodgingPagosaSprings.com**



Lana Grey, Broker Associate; Debbie Loewen, Broker Associate; Britney Chaisson, Broker Associate; Laura Daniels, Broker; Greg Saffer, Broker Associate; Erika Hampton, Broker Associate; Sue Dodgen, Broker Associate, Jana Burch, Broker Associate.



TEAM PAGOSA REALTY GROUP

2839 Cornerstone Drive, Unit 4N  
P.O. Box 900, Pagosa Springs, CO 81147  
Office: 970-731-8599 – Fax: 970-422-1299



**WE BUILD DREAMS.**



If you want to build your dream home, we can lend you the financial hand you need. At Citizens Bank we offer answers to your construction loan questions. Our goal is to give you the best rate available along with the best service around. **If you're looking for a construction loan, give us a call and see how our rates compare.** You may find the answer and the rate you're looking for.



**Pennie DeClark**  
Vice President  
Lending  
NMLS ID #1025992  
**Citizens Bank of  
Pagosa Springs**

pennie@citizensbankpagosa.com

we're big on **YOU**<sup>™</sup>



**CITIZENS BANK**

www.citizensbankpagosa.com

**Uptown Office: 731-7235**

**NMLS #451376 • Loans subject to credit approval**





# Tim Brown CONSTRUCTION, LLC

*Pagosa Springs Quality Home Builder*

## Floor Plans -

*You can choose from our plans or we can build from yours*

## Guaranteed Price -

*We offer our clients an, upfront, guaranteed price - no kidding.*

## Completion Dates -

*4-6 month completion time - start to finish.*

*We offer completion dates you can count on!*

## Standard Interior Finishes -

- Alder Wood Doors & Trim
- Tiled Bath & Laundry Rooms
- Solid Hardwood Floors in Great Rm
- Carpeted Bedrooms
- On-Demand Gas Water Heater
- LED Lighting throughout
- Custom Cabinets
- Granite Counter Tops

## Upgrade Options -

- Alder Wood Ceilings
- Butternut Custom Cabinets
- Leathered Granite
- Skip Sawn Hickory Wood Floors
- Huge Rock Fireplace
- Douglas Fir Beams

*Contact Tim today to discuss a start date for your home!*

# 970-946-2768

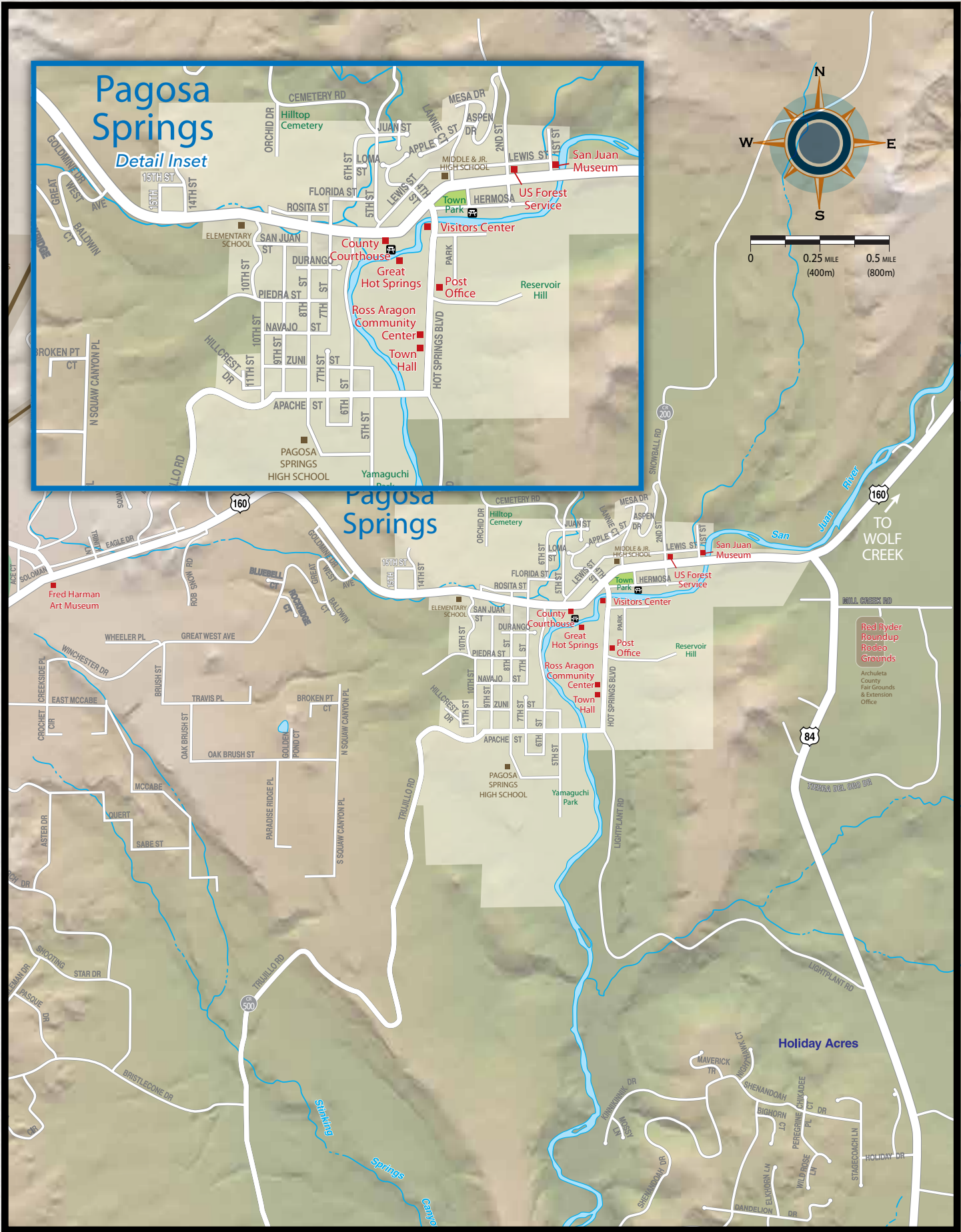
tim@tbcllc.net

P.O. Box 3205, Pagosa Springs, CO











**JIMMY MUÑOZCANO**  
PRESIDENT

**CHRISTINA LUCERO**  
OPERATIONS

**SARAH TAYLOR**  
MORTGAGE

# BUY, BUILD *or* REFINANCE

Regardless of your financing needs, Bank of Colorado, can help you. Our credit decisions are made locally and we have a variety of loans to choose from. Finance your dreams the fast, no hassle way.

**WE OFFER:**

- Residential Financing
- Investment Financing
- Portfolio Loans
- Construction Financing
- Home Equity Loans
- Refinancing

**PAGOSA SPRINGS** 205 Country Center Drive, 970.731.4166 • [bankofcolorado.com](http://bankofcolorado.com)



THE WAY BANKING SHOULD BE



MEMBER FDIC  
EQUAL HOUSING LENDER



## Planning to Sell Your Pagosa Springs Property?

Contact the Pagosa Source to learn more about our *customer-centric* approach to selling your property. When you work with us, instead of a single agent, you get an entire team of professionals with the common purpose of meeting your goals!

Learn more about us at [www.PagosaSellers.com](http://www.PagosaSellers.com)

Or call us at 970-264-7000



286 Pagosa St, Pagosa Springs, CO  
Mike Heraty, Managing Broker  
[Heraty@frontier.net](mailto:Heraty@frontier.net)  
970-264-7000  
[PagosaSource.com](http://PagosaSource.com)



**35+ Floorplans Available on Our Website - All Customizable**

**Log Estimates Available Using Your Blueprints**



**Little Bear (above)**  
With Added Garage  
Local Construction



**Southwest Colorado's Premier Log Home Supplier**

## UTE COUNTRY HOMES, LLC

P.O. BOX 757 PAGOSA SPRINGS, CO 81147  
[www.utecountryhomes.com](http://www.utecountryhomes.com)  
**970-731-3555**



Log Siding





Log Railing



**XTERRA TURKEY TRACK TRAIL**  
 1/2 Marathon, 10k, 5k. Kick off the season with an awesome, early season trail race on almost 100% sweet flowing single track. Plenty of scenic trail, rolling hills and mellow climbs through Aspens, Ponderosa Pines and open forest (okay, it also has rocks, streams, root and perhaps a little mud).

**June 4**



**STAR SPANGLED SHUFFLE**  
 A 3k and 5k Fun Run/Walk that will start and finish at the parking lot of the Ross Aragon Community Center. Finish and get your Star Spangled Finisher's medal in time to watch the parade in town center at 10 am. Wear Red, White & Blue or Stars and Stripes if you can. Prizes for the best dressed!

**July 4**



**DEVIL MOUNTAIN ULTRA**  
 50 Mile, 50K. This legendary trail ultra is "One Hell of a Run!" This classic Ultra brings runners together in the pristine forest around Pagosa Springs. 7,500' of gain to elevations above 10,000', bonfire party at the finish line and pancake awards breakfast combine to make this an authentic mountain Ultra.

**Aug 20**



**DEMONS OF DUST**  
 5k, 10k and 1/2 Marathon accessible to all runner abilities. Big climbs, high elevations, mountain vistas and plenty of single track through some of the region's most spectacular wooded trails.

**Aug 20**



**MOUNTAIN CHILE CHA CHA**  
 1/2 Marathon, 10k, 5k. The Cha Cha celebrates fall and trail running, combining our incredible in-town trails with the famous Pagosa Springs music and green chile festival. Celebrate the series, the season, trail running and getting kids outside on Pagosa's killer downtown trail course. Beautiful and challenging.

**Oct 1**



# 2016 EVENT SCHEDULE

*Come, race with us on the best of Pagosa Springs' scenic alpine trails. Then, stay a while to enjoy our authentic mountain town and all it has to offer.*

**GECKO** (Giving Every Child Knowledge of the Outdoors" is a 501(c)(3) non-profit that works to get kids "Unplugged, off the couch and outside!" Proceeds from our events create our charitable fund. So, just by entering and doing what you love, you are helping future stewards of our planet reconnect with the wild. **GECKO has now provided more than \$125,000 in scholarships to help kids participate in outdoor education adventures.**

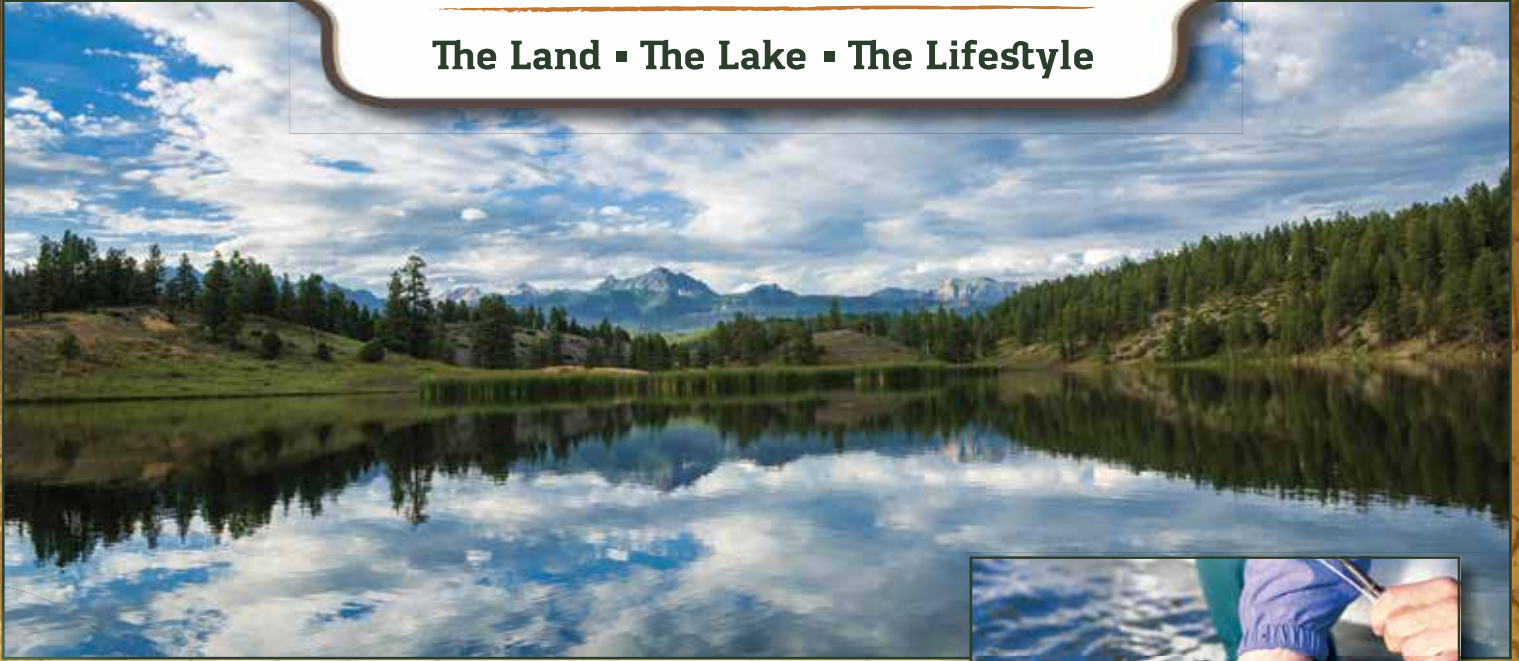
**Visit [www.joingecko.org](http://www.joingecko.org) to register and learn more.**

**LEARN IT OUTSIDE. TAKE IT IN.™**

**PAGOSA SPRINGS** COLORADO **7,200'**

# HIDDEN VALLEY RANCH

The Land ▪ The Lake ▪ The Lifestyle



## Discover ...

The Land • The Lake • The Lifestyle

Five miles from town and minutes from the national forest you will discover Hidden Valley Ranch. Property owners enjoy wildlife, mountain views, riding trails, solitude and fishing at our private 55-acre Hidden Valley Lake. Lots start at \$436,000. Seller financing available.



©2016 Red Ryder Enterprises, Inc.

Don't forget!



**RED RYDER**  
**ROUNDUP**

July 2, 3, & 4, 2016  
Western Heritage Event Center  
Pagosa Springs, Colorado



## Secluded River Ranch

Enjoy your private 535 acres of land including both sides of approximately 3/4 mile of the San Juan River.



**Pagosa Land Company**  
Real Estate & Related Services

Contact J.R. Ford, Broker,  
to schedule your private showing  
(970) 264-5000  
[www.pagosalandcompany.com](http://www.pagosalandcompany.com)