

# PAGOSA SPRINGS

## OFFICIAL VISITOR GUIDE™



FREE



SPRING/SUMMER/FALL 2022 • A PUBLICATION OF THE PAGOSA SPRINGS SUN






# Are You Ready To Call Pagosa Springs Home?

There is something so special about finding your place in Pagosa Country. From year-round activities to magnificent vistas to 300+ days of sunshine a year, our area offers something for everyone. Whether you are looking for a home away from home or a new beginning...let's start your journey together. We'd love to earn your business.

*The Pagosa Way*  Life Well Lived

The Area's #1 Team Of Brokers ...Year After Year Since 2006



Homes | Ranches | Land | Commercial  
970.264.1250 | [Info@GallesProperties.com](mailto:Info@GallesProperties.com)  
Main Office: Downtown - 414 Pagosa Street

*Statistics based on volume sales per PSAAR MLS Data in cooperation with other Brokers.*



# No Company Sells More Area Real Estate Than Galles Properties

*Discover The Difference*

[Some Things You May Not Know About Us...]

## How we started.

We opened Galles Properties 20 Years ago with 2 agents and 2 computers in a home office.

## We've led the market for 16 years.

Year after year - we have sold more real estate than any other area company.

## We've been together a long time.

While we've been fortunate to welcome some new faces to our team over the years, most of our agents have been with us an average of 14 years.

## Our sales record is unmatched.

In 2021, Galles Properties sold more than double the volume of any other area Company - closing a record of over \$210 Million. Since 2002, Galles Properties has closed more than \$1.36 Billion in sales volume.

## Our clients are our friends...and our cheerleaders.

We have worked with thousands of clients from around the world over the years. We are so grateful to count repeat clients and client referrals among our leading sources of business.



Buying Or  
Selling? Reach  
Out To Us For  
Our Latest Area  
Market Report &  
Hot List

SEARCH ALL AREA PROPERTIES  
[www.GallesProperties.com](http://www.GallesProperties.com)



*Statistics based on volume sales per PSAAR MLS Data in cooperation with other Brokers.*





600 CLOMAN BLVD. PAGOSA SPRINGS, CO. 81147

970.731.3202

 @HIGHGRADESPECIALISTS

100% IN HOUSE,  
LOCALLY GROWN  
CANNABIS

DRIVE THRU  
AND IN STORE  
SHOPPING AVAILABLE  
DAILY SPECIALS!

CULTIVATOR  
OWNED &  
OPERATED

SKIP THE LINE! ORDER ONLINE AT: [WWW.HIGHGRADESPECIALISTS.COM](http://WWW.HIGHGRADESPECIALISTS.COM)

10% OFF YOUR  
TOTAL PURCHASE!

EXPIRES 11.01.2022

\*Not valid with other discounts or promotions







# Pagosa's Most Unique Shopping

*"a mercantile for locals, a bonanza of fun for guests"*



## Outdoor Gear & Lifestyle

### Mountain Casual

Footwear & Apparel



**Come in.  
Look around.  
Stay awhile.**

*"full line" apparel & footwear dealer*

### Backcountry to Glamping

We've got you covered



### Hunting & Fishing

Licenses & Gear



## Hardware & Home

### The Area's Premier Garden Supplier

Year round supplies & seasonal nursery

### Paint & Sundries



Custom Color Matching • Low VOCs



### Plumbing & Electrical

DIY and Pro inventory

### Lumber & Pro Tools



## Furniture, Décor & Gift

Custom, Made In America is our specialty!

### Specialty Housewares Books & Gifts Children's Dept.

Quality & Unique Finds



**Visit our Sleep Studio**

Ranked in the top 2% of ACE stores  
**COMPLETE HARDWARE SUPPLY**



525 Navajo Trail Drive • Open Daily • 731-4022  
Locally owned & operated • [www.TerrysACE.com](http://www.TerrysACE.com)





# RE/MAX<sup>®</sup> EAGLE'S NEST

RE/MAX: The #1 name in real estate



## Love Pagosa Springs?

Want to live here or in  
the surrounding area?

### The right agent can lead the way!

### Contact us today, we can help that dream come true.

HOME • CONDO • RANCH  
LAND • MOUNTAIN CABIN


970-731-0500  
RemaxEaglesNest.com

390 Boulder Drive, Suite 100  
Pagosa Springs, CO

EACH OFFICE INDEPENDENTLY OWNED AND OPERATED



**Marianne Hamilton**  
Broker/Owner, Realtor  
CRS, GRI, ABR, PSA  
970-585-9005  
mhamilton@remax.net



**Kaufman Team**  
Tony & Christine  
Associate Broker  
Realtor, CLHMS™  
970-238-0105  
wesellpagosa@gmail.com



**Tracie Weiman**  
Associate Broker  
Realtor, MRP  
719-429-5495  
tweiman@remax.net



**Vicki Liszewski**  
Associate Broker  
Realtor  
480-287-3155  
Vicki.Liszewski@remax.net



**Andrea Peltier**  
Associate Broker  
Realtor  
303-918-8137  
Andrea.Peltier@remax.net



**Diane Pistillo**  
Associate Broker  
Realtor  
602-481-9212  
DianePistillo@remax.net

**The market is Hot!  
Ready to sell your home?  
We can help with that too.**



Stay in the **HEART** of Pagosa Springs

**Lodging • Hot Springs • Massage Services**



*Soaking Made Simple — 100% Natural Mineral Water*

**Warm Hospitality • Rejuvenating Waters • Small-Town Charm**

*Comfortable, affordable accommodations while you stay, play & relax!*

**— Massage & Soaks Our Specialty —**



*Healing Waters*  
Resort & Spa

*Schedule your stay today!*

**800-832-5523 • 970-264-5910 • [www.PSHotSprings.com](http://www.PSHotSprings.com)**

317 Hot Springs Blvd., Pagosa Springs, CO • Lobby Open Daily 8am to 10pm • Pools 11am to 10pm



# PAGOSA SPRINGS

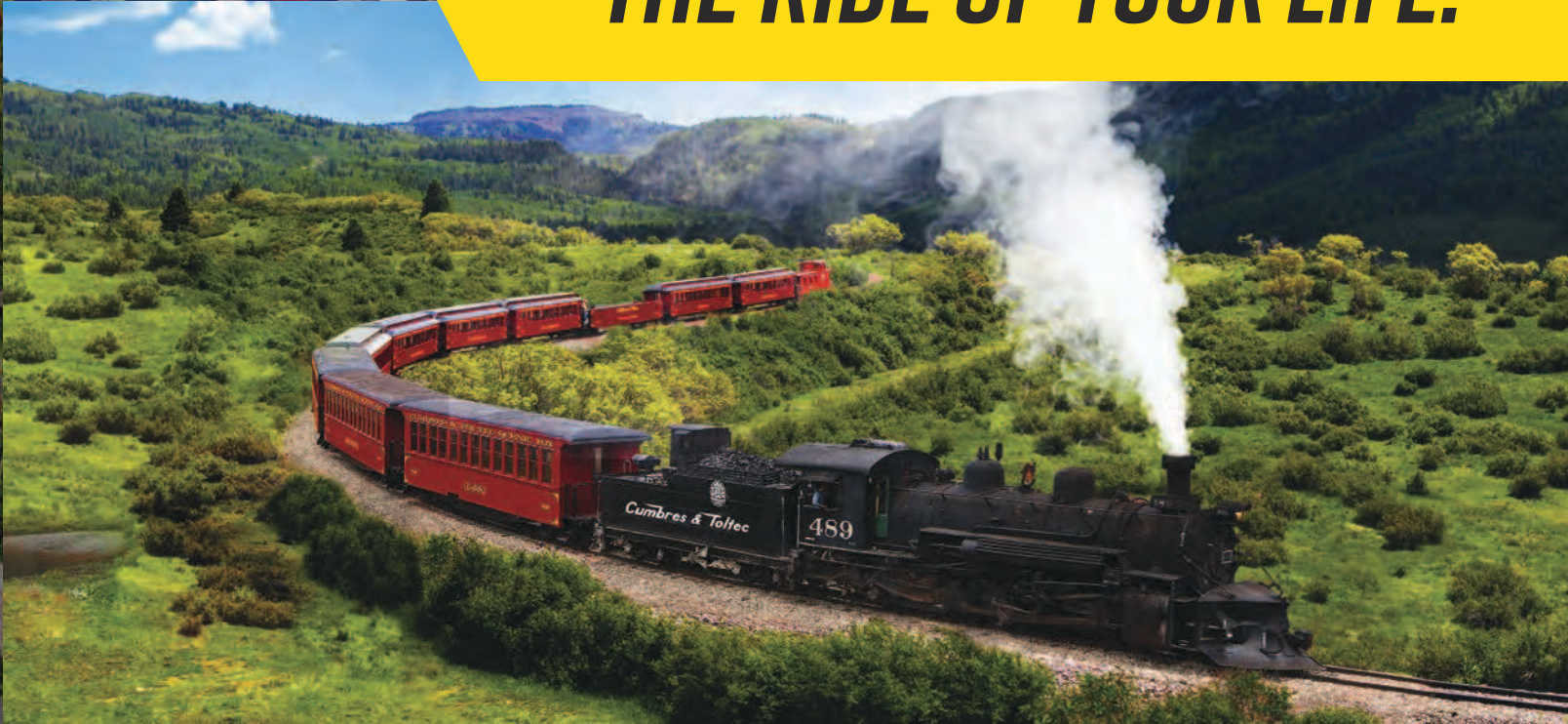
- 8 Welcome
- 10 Frequently Asked Questions
- 12 Getting Here From There
- 14 Regional Map
- 16 Pagosa Springs
- 18 Arboles & Navajo Lake
- 20 Marijuana laws
- 22 Chromo
- 24 Regional Excursions
- 26 Chimney Rock National Monument
- 28 Arts, Entertainment & Events
  - Ursala Hudson: Local weaver to be featured in Smithsonian invitational
- 30 Local Event Calendar 2022
- 34 Weddings, Reunions & More
  - Mother Nature provides her decorating expertise free of charge
- 36 Music & Theater
- 38 Pagosa Folk N' Bluegrass Festival & Four Corners Folk Festival
- 40 Fourth of July
- 41 The Car Show At Pagosa
- 41 Archuleta County Fair
- 42 ColorFest
- 43 Mountain Chile Cha Cha
- 43 Pagosa Farmers Market
- 45 History & Heritage
  - Pagosa Springs History Museum
- 46 Downtown Historic Walking Tour
- 48 Pagosa's Past
- 50 Family Fun
  - Born out of need, the K.I.D.S. Summer Camp uses local resources to find success
- 52 Town Parks
- 53 Reservoir Hill Mountain Park Map
- 54 Downtown Recreation Map
- 57 Rest & Relaxation
  - World's Deepest Hot Spring
- 62 Rest Your Head:
  - Enhance your vacation experience with the Pagosa Springs Visitor Center and Visit Pagosa
- 65 Flavor of Pagosa:
  - From food trucks to fine dining, local dining establishments can whet your appetite
- 74 Retail Therapy:
  - Exploring the local character through shopping
- 80 Play Outside
  - There's a lot to love about Pagosa Country summers
- 83 Wildlife
- 84 Fishing World Class Waters
- 87 San Juan River Quality Fishing Project
- 88 River Sports
- 90 Mountain Biking
- 94 Turkey Springs Trails System:
  - Hiking, biking and ATV trails
- 95 Cloman Park: Hiking and biking trails and disc golf course
- 96 Big Game Hunting
- 98 Hiking & Horseback Riding
- 101 Pagosa Springs Area Recreation Map
- 102 Scenic Drives
- 104 Waterfalls, Canyons & Rapids
- 106 Real Estate & Home Guide
- 107 Geothermal Greenhouse Partnership
  - Growing food and community with local energy
- 110 Guide Information
- 116 Pagosa Springs Map
- 118 About the Area

MIKE BUCKINGHAM





# ***THE RIDE OF YOUR LIFE.***



Steal away a day on the award-winning, historic Cumbres & Toltec Scenic Railroad. Climb aboard and leave your worries behind. From the open air gondola to the breathtaking views from your private window, this is a scenic train ride unlike any other. Join us for a day trip through the unspoiled Rocky Mountain West. Vibrant and beautiful as always. Depart from Antonito, Colorado or Chama, New Mexico. The modern world can wait while you take the ride of a lifetime.

**BOOK NOW AT [CUMBRESTOLTEC.COM](http://CUMBRESTOLTEC.COM)  
1-888-286-2737**



***Cumbres & Toltec***  
**AMERICA'S MOST HISTORIC SCENIC RAILROAD**



# Welcome

If you are planning your first visit to Pagosa Country, rest assured you will enjoy an incredible environment — one full of outdoor recreational opportunities the likes of which are rarely duplicated; one where our unique amenities in this paradise of geothermal waters, flowing mountain streams and alpine delights will satisfy your every need.

If you are returning to Pagosa Country, everything you enjoyed during previous visits remains, and there is even more to sample when you arrive.

In all cases, this will not be your last trip here.

If you are considering a visit, read this guide and get an idea of what awaits when you decide to travel here. You will not be disappointed when you do. You will find yourself in one of the most beautiful places imaginable.

When you are in Pagosa Country, you are in magnificent surroundings. Your task is to determine what you will do once you are here.

Pagosans are eager to help you. The friendly residents of Pagosa Country are ready to help you find great accommodations and, once you are settled in, to provide whatever you need.

We are ready to give you tips on the myriad opportunities for outdoor recreation. If there is anything Pagosa Country provides, it is access to fun in the high country during the summer season. Fishing, hiking, boating, rafting, floating, biking — it's all here, in spades. And our local businesses can outfit you for any and all of these pursuits. Don't miss the chance to indulge your passion for outdoor recreation; you are at the heart of it all. Of the best of it all.

We're here to feed you, and feed you well. It doesn't matter where your tastes lead you, chances are you can find the food and drink you desire. Our local establishments give the discerning diner a full range of cuisines and prices.

We're here to entertain you. We boast one of the Southwest's premier theater companies and a number of art galleries.

Indulge the pleasure of soaking in our geothermally heated waters. The giant spring in town issues forth from a mighty aquifer, providing Pagosa Country with some of the most relaxing and restorative waters anywhere in the world.

Finally, shop for the mementoes that will remind you of your visit. Pagosa's shopkeepers can provide you with whatever you need that will remind you that you will return.

Welcome to Pagosa Country.



MICHAEL PIERCE PHOTOGRAPHY





Fine Art • Jewelry • Distinctive Gifts • Furniture



— TWO OLD CROWS GALLERY —

462 & 468 Lewis Street • Downtown Pagosa Springs • 970.264.0800 • [www.twooldcrowps.com](http://www.twooldcrowps.com)





**Where is Pagosa Springs?**

Pagosa Springs sits at 7,079 feet in southwest Colorado at the base of the Continental Divide. Featuring rushing rivers and streams, lakes galore, hiking and biking trails, spectacular fall colors, ancient ruins, deep powder in the winter at nearby Wolf Creek Ski Area, incredible hunting, amazing wildlife, clean air and 3 million acres of National Forest surrounding the area, Pagosa Springs offers plenty of opportunities for our valued visitors, any time of year.

**Who can I contact for info?**

The Pagosa Springs Area Tourism website at [www.visitpagosasprings.com](http://www.visitpagosasprings.com) will link you to the Visitor Center, or call their vacation line at (866) 438-4917. Visitor information can also be found at [www.ExplorePagosa.com](http://www.ExplorePagosa.com) and [www.PagosaSUN.com](http://www.PagosaSUN.com).

Keep up on the news and events with The Pagosa Springs SUN, the community's weekly newspaper, with daily updates online at [www.PagosaSUN.com](http://www.PagosaSUN.com).

**What is it like at that altitude?**

Regardless of physical fitness, acute mountain sickness can strike anyone not acclimated to Pagosa's 7,000-foot elevation. To guard against altitude sickness:

- Drink three to four quarts of water per day.
- Avoid overexertion, while keeping caffeine and alcohol intake moderate for the first few days.
- Seek medical attention if persistent headache, fatigue, poor coordination or shortness of breath occur.

**What is the weather like?**

Archuleta County is located in the "Colorado Sunbelt," just north of the New Mexico border and along the Western slope of the Continental Divide. This combination of high desert plateau and dramatic Rocky Mountains to the north and east creates an unusually mild climate compared with much of the surrounding Southwest. We are favored with some 300 days of sun each year, as well as four distinct seasons. With low wind and warm sunshine, residents can enjoy a variety of year-round recreational activities.

**Average Temperatures and Precipitation:**

Average Days of Sunshine: 300 per year  
Annual Precipitation: 20.21 inches/year  
Annual Snowfall: 101.4 inches/year

Month	High	Low	Precipitation	Month	High	Low	Precipitation
Jan.	37.9°F	1.4°F	1.97"	Jul.	83.1°F	45.2°F	1.88"
Feb.	42.6°F	7.0°F	1.42"	Aug.	80.7°F	44.6°F	2.52"
Mar.	49.2°F	15.9°F	1.60"	Sep.	74.3°F	36.6°F	1.85"
Apr.	59.2°F	23.9°F	1.36"	Oct.	63.7°F	26.3°F	2.29"
May	68.3°F	30.2°F	1.20"	Nov.	49.7°F	15.4°F	1.39"
Jun.	78.3°F	36.3°F	.95"	Dec.	39.6°F	5.0°F	1.78"

**Is there a medical facility?**

Pagosa Springs Medical Center includes a critical access hospital located at 95 S. Pagosa Blvd. The emergency room is open 24 hours a day, 7 days a week. Phone (970) 731-3700. Dial 911 for emergency services.

There are multiple primary care clinics in the community offering a variety of services.

**Important phone numbers:**


EMERGENCIES DIAL "911" (Ambulance, EMT, Fire, Police)  
Nonemergency ambulance, fire, EMT or Law Enforcement, dial (970) 731-2160

Emergency Medical Services .....	(970) 731-5811
Pagosa Springs Medical Center .....	(970) 731-3700
Pagosa Urgent Care .....	(970) 372-0456
Axis Integrated Healthcare .....	(970) 264-2104
Pagosa Springs Police Department .....	(970) 264-4151, Ext. 228
Archuleta County Sheriff's Office .....	(970) 264-8430
Pagosa Fire Protection District .....	(970) 731-4191
USFS Pagosa District Ranger .....	(970) 264-2268
Pagosa Springs Town Hall .....	(970) 264-4151
Archuleta County Commissioners .....	(970) 264-8300
The Pagosa Springs SUN .....	(970) 264-2100
Pagosa Springs Post Office .....	(970) 264-5440
Senior Citizens Center .....	(970) 264-2167
Ruby M. Sisson Memorial Library .....	(970) 264-2209
Archuleta School District 50 Joint .....	(970) 264-2228
Navajo Lake State Park .....	(970) 883-2208
Airport Flight Base Operations .....	(970) 731-2127
Pagosa Area Water and Sanitation .....	(970) 731-2691
Black Hills Energy .....	(888) 890-5554
La Plata Electric Association .....	(970) 247-5786





# ONE-OF-A-KIND MODERN MOUNTAIN MASTERPIECE



## 56 GLEN EATON DRIVE, PAGOSA SPRINGS, CO

3 BEDS | 3 BATHS | \$1,789,000 | MLS #788504

Introducing a ONE-OF-A-KIND MODERN MASTERPIECE sitting on 1.6 acres nestled between Lake Forest and Village Lake with views of the San Juan Mountain range. Just minutes west of Historic Downtown Pagosa Springs, in the private community of Eaton Pagosa Estates, easy paved access, paved walking paths intertwining the community, this custom home was built in 2020 and is a visually stunning representation of true craftsmanship amidst Mother nature's grandeur. This beautiful home is minutes to all Pagosa Springs amenities. Pagosa Springs is the home of the historic Healing Water Hot Springs, San Juan River offers first-class rafting and fly fishing opportunities, only 40 miles to epic skiing and snowboarding at Wolf Creek Ski Area (MOST SNOW IN COLORADO), public golf course only 3 minutes away and 1000s of acres of National Forest and Weminuche Wilderness Area within minutes.



Ask me about four custom spec homes to be completed by Fall 2022



**Debbie Loewen** REALTOR®

o: 970.264.4400 | c: 970.946.3480

Debbie@OwnPagosa.com

WWW.OWNPAGOSA.COM

In Archuleta County:

\$23,000,000 sold in 2021

#1 for number of transactions closed, 109.5

#7 for dollar volume of transactions closed



2016 & 2018 Spirit Award  
2019 REALTOR of the Year



448 Pagosa Street, Downtown Pagosa Springs  
dev.wolfcreekorealty.com/





MICHAEL PIERCE PHOTOGRAPHY

# Getting Here From There

## Stevens Field Airport

Archuleta County's Stevens Field, located just 3 miles west of downtown Pagosa Springs, is one of the most scenic airports around.

In addition to beauty, the airport boasts a fully lit asphalt runway that is 100 feet wide and 8,100 feet long. That runway has aircraft weight capacities of 70,000 pounds for dual-wheel gear and 59,000 pounds for single-wheel gear. Flight safety at the high-altitude, general aviation airport is reinforced with a Precision Approach Path Indicator system.

The airport has seen a great deal of improvement over the years. In 2006, workers widened and resurfaced Runway 10/19 and built a new fixed-base operations building at midfield to provide fuel and services to local and visiting aircraft. In 2008, a new 3,000-foot parallel taxiway was constructed. In 2013, Archuleta County acquired additional snow removal equipment solely to be used at the airport. Alongside the other improvements, new hangars have appeared, an Automated Weather Observation System (AWOS) has been installed, and the airport identifier became KPSO.

In keeping with its commitment to Archuleta County and Stevens Field, the Federal Aviation Administration also completed and published a GPS instrument approach for pilot use during nighttime and low-visibility landings.

In 2015, nearly \$6 million was spent to extend the parallel taxiway and complete

other associated projects, further increasing the efficiency of aircraft movement and safety.

Those improvements have not only increased safety, but have also helped solidify the airport's status as an economic driver for the community. According to an Economic Impact Study completed by the airport's advisory committee, for every dollar Archuleta County invests in the airport, the county receives a return of \$10.86.

The airport property also boasts a private, on-site maintenance shop in one of the hangars.

For more information on the airport, visit [www.archuletacounty.org/45/Airport](http://www.archuletacounty.org/45/Airport). For specific airport management questions or concerns, call the airport manager at (970) 731-3060.

The AWOS system is available on frequency 127.175, or by phone at (970) 731-0365.

And once you've landed, Pagosa Springs has car rental agencies and transportation companies to help you get around.

## Fixed-Base Operator

For aviation services or to visit Avjet Corporation, the fixed-base operator, travel 3 miles west of town, then approximately 1 mile northwest on Piedra Road (CR 600). Turn right (northeast) on Cloman Boulevard and proceed to 61 Aviation Court.

The FBO offers a number of amenities, including restrooms, telephone, shower fa-

cilities, a flight planning room, pilot snooze room, Internet, vending machines, concierge and catering services, coffee, a lounge area, heated hangar and more. Avjet also provides fuel, Avgas and Jet-A rated fuel.

For more information about these and other airport services, call Avjet at (970) 731-2127.

## La Plata County Airport

The Durango-La Plata County Airport offers daily service with American Airlines, United Airlines and Frontier. The airport offers a full range of services within the terminal to make your visit comfortable. The airport has short- and long-term parking, full rental car services and shuttle/taxis.

The airport is located 60 miles from Pagosa Springs at the intersection of Airport Road and County Road 309A, approximately 1 mile from County Road 309.

For more information about flights and ancillary services, visit [www.flydurango.com](http://www.flydurango.com).

## Mileage from Pagosa

Durango, Colo.	61 miles
Cortez, Colo.	104 miles
Denver, Colo.	277 miles
Colorado Springs, Colo.	242 miles
Farmington, N.M.	101 miles
Santa Fe, N.M.	160 miles
Albuquerque, N.M.	212 miles
Phoenix, Ariz.	514 miles
Oklahoma City, Okla.	699 miles
Dallas, Texas	813 miles





RECREATIONAL DISPENSARY

# SAN JUAN STRAINS

Living Soil, Natural Sunlight, Quality Cannabis

DAILY SPECIALS

WEED WEDNESDAY - 15% OFF FLOWER

SUNDAY - POPCORN OUNCES FOR \$125

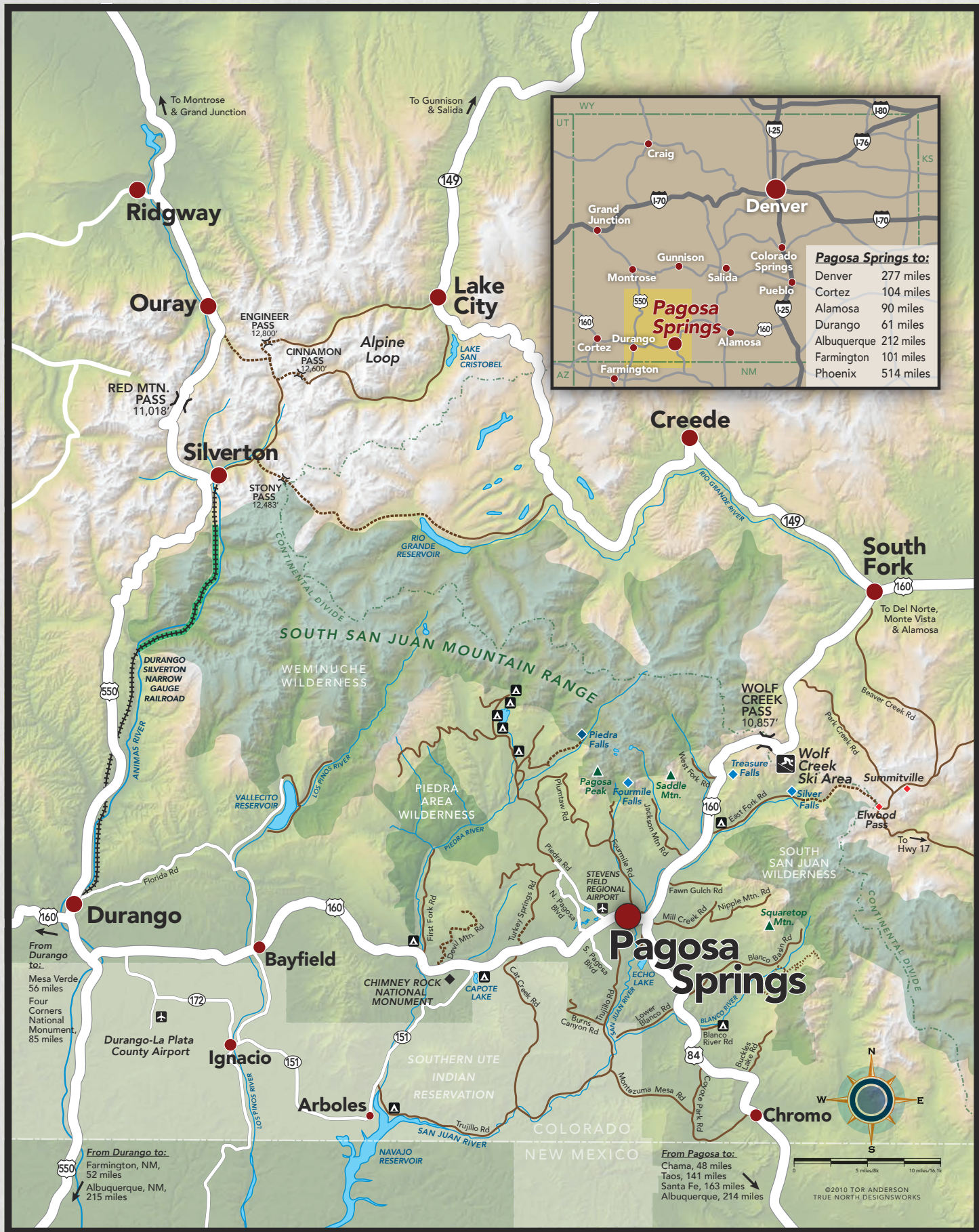
HAPPY HOUR 3PM-6PM



Visit us today!  
356 E Pagosa St. Unit B, Pagosa Springs, CO  
Open MON-SUN 8AM-9PM  
(970) 264-5323  
[www.SanJuanStrains.com](http://www.SanJuanStrains.com)







Pagosa Springs to:	
Denver	277 miles
Cortez	104 miles
Alamosa	90 miles
Durango	61 miles
Albuquerque	212 miles
Farmington	101 miles
Phoenix	514 miles

Pagosa Springs to:	
Denver	277 miles
Cortez	104 miles
Alamosa	90 miles
Durango	61 miles
Albuquerque	212 miles
Farmington	101 miles
Phoenix	514 miles

From Durango to:  
Mesa Verde 56 miles  
Four Corners National Monument, 85 miles

Durango-La Plata County Airport

From Durango to:  
Farmington, NM, 52 miles  
Albuquerque, NM, 215 miles

From Pagosa to:  
Chama, 48 miles  
Taos, 141 miles  
Santa Fe, 163 miles  
Albuquerque, 214 miles



©2010 TOR ANDERSON  
TRUE NORTH DESIGNWORKS





# LUXURY. SO CLOSE YOU CAN TASTE IT.

World-class dining in Colorado.

For Reservations Call 970.563.6235  
or Visit Open Table [www.skyutecasino.com/dining](http://www.skyutecasino.com/dining)

**SEVEN RIVERS**  
STEAKS • SEAFOOD • SPIRITS



Sky Ute Casino Resort 14324 Hwy  
172 North Ignacio, Colorado 81137  
Phone: 970.563.7777  
[www.skyutecasino.com](http://www.skyutecasino.com)

*Sky Ute* | **CASINO  
RESORT**  
Owned and Operated by the Southern Ute Indian Tribe





# Pagosa Springs

BETH TOLLEFSEN

When John Denver sang “thank God I’m a country boy,” it’s hard to imagine he was talking about what you’ll find along the I-70 corridor today, but get away from the hustle and bustle and noise surrounding the bigger metropolitan centers, come down to the Four Corners area of southwestern Colorado, and you’ll find the kind of small-town charm people still sing about.

There’s plenty to fall in love with: warm sunshine, pristine rivers, abundant wildlife, stately stands of pine and aspen groves, verdant valleys and breathtaking vistas. It’s impossible to describe what it feels like to be sitting around a campfire at night, to look up through the pines at a clear night sky so full of stars it makes your heart race. It’s just something you need to experience for yourself.

Pagosa Springs still represents the idyllic vision of what Colorado was always meant to be. While many resort towns have become so overrun by the glitz, glamour and flash of Hollywood that real people can’t afford to go there anymore, Pagosa Country has retained its Old West charm while still offering the amenities of the 21st century.

## So small but so much!

With an excellent public library, art galleries, churches, specialty shops and a movie theater, Pagosa Springs provides more than enough to inspire the mind and spirit, while

offering everything to either heal or exercise the body.

If you need directions or information for any of these (or other) amenities, stop by the Pagosa Springs Visitor Center, which offers a wealth of information on everything from Wolf Creek Ski Area to Chimney Rock National Monument and beyond.

## Like no other place on Earth!

Backpackers, campers, hikers, mountain bikers and other adventuresome souls will want to visit the U.S. Forest Service Pagosa Ranger District Office located at 2nd and Pagosa streets, just two blocks east of Hot Springs Boulevard on U.S. 160. The staff there can provide a wealth of information about hiking and biking trails, campsites, fishing spots and horseback riding, as well as various tours of the area including the ancestral Puebloan ruins at Chimney Rock National Monument.

## Pagosa ROCKS!

Needless to say, there is plenty of rock climbing around Pagosa Springs, but once you rappel down, there’s plenty of music to greet you. The Four Corners Folk Festival plays out on Labor Day weekend.

## Water, water everywhere ...

A short walk south from the Visitor Center will take you to “The Great Pagosah — the

Deepest Hot Spring in the World.”

If you’re a swimmer, the Healing Waters Resort and Spa at the corner of San Juan Street and Hot Springs Boulevard offers an outdoor pool and indoor mineral baths. The Springs Resort and Spa also offers an outdoor pool and outdoor geothermal hot tubs located next to the river. The Overlook Spa on Pagosa Street offers an opulent Victorian experience for soaking.

Nevertheless, and nearer still, Pagosa Springs provides ample opportunity to splash and smile. Late summer finds bathers and tubers alike taking to the river, to enjoy a tame — and refreshing — float down the San Juan River.

## Fall in love

Windsurfing? Navajo Lake awaits you. Ballooning? Golf? Tennis? It’s all here, under the clearest blue sky you’ve ever seen.

For the earliest native inhabitants of the area, Pagosa was considered a land of healing waters. For today’s vacationers, Pagosa is a land of invigorating experiences.

If this is your first time to Pagosa Country, make yourself at home in the midst of the most beautiful scenery and friendliest people in Colorado.

If you’ve been here before, welcome back. If you’ve never been here, come find out why so many have said, “The first time I came here, I fell in love with the place.”





Where can I see this?



When can I do this?



When can I see this?



Where can I do this?

Scan the QR Square to visit our website or download our app.



VISIT  
PAGOSA SPRINGS



Download on the  
App Store



GET IT ON  
Google Play

You have Pagosa Springs Questions. We have Pagosa Springs Answers.

Find us 24/7 at [visitpagosasprings.com](http://visitpagosasprings.com) or download our app.

Call us at 800.252.2204.

Chat with us on Social Media.    







MICHAEL PIERCE PHOTOGRAPHY

# Arboles & Navajo Lake

Pagosa Country is the place for fans of water fun. Navajo Lake is a summer recreation paradise for boating, camping, fishing, hiking, water skiing and wind surfing. The lake is less than an hour's drive from Pagosa Springs and extends 20 miles into New Mexico, with 15,000 surface acres of water.

Fed by the Piedra, San Juan and Pine rivers, Navajo Lake is a wonderful getaway for locals and visitors alike. Getting there is easy, via a relatively short and scenic drive through tall ponderosas and pinon pine country. From Pagosa Springs, travel west on U.S. 160 approximately 17 miles, until you see the spires of Chimney Rock, the site of ancestral Puebloan ruins, and turn south on Colo. 151. From that point on, enjoy the scenery as the 20-minute trip winds through the lower Piedra River Valley to the friendly town of Arboles and on to Navajo State Park. When you reach Arboles, turn left (southeast) on County Road 982, and it's a quick two miles to the park's Visitor Center.

Navajo Lake Marina has almost everything for boating and water skiing enthusiasts. The marina has boat slips and mooring buoys for rent as well as a restroom on the dock. A 200-foot breakwater protects one of the longest boat ramps in the state. Boat rentals are also available. For information and reservations, contact

the marina at (970) 883-BOAT (2628).

While campsite reservations are not required, campgrounds can fill up during busy summer weekends and holidays, so a reservation is never a bad idea. Campground reservations can be made no more than six months in advance on the Colorado Parks and Wildlife website at [cpw.state.co.us](http://cpw.state.co.us) or by calling (800) 678-2267 toll-free.

A valid Colorado State Parks Pass is required for all motor vehicles entering the park and for travel in all park grounds surrounding Navajo Lake. Daily permits cost \$9 per vehicle. An annual pass is \$80 and Colorado seniors 64 and older can purchase an Aspen Leaf annual pass for \$70. A transferable hangtag annual pass is available for \$120. Annual passes are good for all 41 Colorado State Parks.

Whether you're camping, boating, fishing or just spending a sunny day by the water, be sure to visit the "Watchable Wildlife" observation deck, located where Colo. 151 crosses the Piedra River. From the deck, visitors may see mule deer, elk, foxes, coyotes, bears, rare river otters, bald eagles, waterfowl and migratory birds.

The lake itself contains a variety of cold- and warm-water game fish. Prized brown trout, rainbow trout and crappie thrive in the cold waters. Navajo has also become well known to bass fishermen throughout

the southwest, since its warm surface waters harbor largemouth and smallmouth bass. Bluegill and catfish are also plentiful.

Trotlines are allowed at the lake, but they must conform to Colorado fishing regulations.

The northern part of Navajo Lake lies in Colorado where valid Colorado fishing licenses are required for anglers. Colorado licenses are available at the Visitor Center. If anglers cross south into New Mexico, they need to have a valid New Mexico state fishing license, which can also be purchased at the Visitor Center. Anglers without a boat can access excellent fishing spots on the rivers feeding the lake. Ample parking is located within walking distance of many fishing spots. A fully accessible fishing area is located on the Piedra River just west of Colo. 151.

As a gateway to one of southwest Colorado's finest recreational waters, Arboles has a gas station, cafe, convenience store, motel and post office in addition to boat storage and RV parks.

Check The Pagosa Springs SUN for details about upcoming events and activities.

For additional information and updates on park improvements, call the Navajo State Park office at (970) 883-2208 or visit [cpw.state.co.us](http://cpw.state.co.us).





# *The Care You Deserve in the Mountains You Love*

Primary Care Appointments Monday to Friday  
Urgent Walk-ins Monday to Friday  
24/7 Emergency Room

Orthopedic & General Surgery  
Interventional Pain Management  
Women's Health  
Radiology  
Neurology  
Gastroenterology  
Integrated Behavioral Health

Cancer Care & Infusion Therapy  
Cardiology  
Ear, Nose & Throat  
Telemedicine  
Lab  
Inpatient  
EMS/Ambulance



# Marijuana laws: remain responsible and legal

Marijuana — both for medicinal and recreational purposes — is legal in Colorado. But, while it may be legal, there are a few things you should know if you plan on partaking to remain responsible and legal.

First, there are differences in the laws regarding medicinal and recreational marijuana. To obtain marijuana for medicinal purposes, you must be a Colorado resident with a state medical marijuana card, which can only be obtained with recommendation from a doctor. With that card, medicinal users can obtain marijuana from a licensed center, primary caregiver or can grow a limited amount themselves. For more information about medicinal marijuana, visit [www.colorado.gov/enforcement/marijuanaenforcement](http://www.colorado.gov/enforcement/marijuanaenforcement).

To buy or possess retail marijuana for recreational purposes, you must be 21 or older. It's illegal to give or sell retail marijuana to minors.

Retail marijuana can be purchased at licensed retail stores. There are multiple licensed retail stores within the Pagosa Springs and Archuleta County area.

Adults 21 and older can purchase and possess up to 1 ounce of marijuana at a time in the state of Colorado. Having more can result in legal charges and fines.

Marijuana, however, cannot be consumed publicly, on public land (including, but not limited to, the national forest and Wolf Creek Ski Area), or be accessible to the public. It also cannot be consumed in any indoor, but public, areas — like restaurants, bars or common areas in buildings — unless that establishment has a specific license allowing for it.

Private lodging facilities can choose whether or not to allow marijuana in the establishment. To determine if consumption is allowed in any lodging establishment or not, check with the company's staff.

Marijuana is permissible in cars, but cannot be in an open container or cross state lines (with neighboring states sometimes actively checking cars leaving Colorado). It is illegal to consume marijuana in vehicles or to drive while under the influence of marijuana.

Possession and consumption rules are the same no matter the form (edible or to be smoked), and violators are subject to prosecution, with penalties ranging from fines to possible jail or prison sentences. It should also be noted that marijuana, of all kinds, remains illegal at the federal level.

Too, any partaking should be done carefully and responsibly. For more information, visit [www.colorado.gov/marijuana](http://www.colorado.gov/marijuana).

## 21+ RECREATIONAL MARIJUANA



SMOKE RINGS  
DISPENSARY

# DISPENSARY

*The biggest little dispensary  
in Pagosa Springs*

# Open daily 8 a.m. to 9 p.m.

*Flower • Edibles • Concentrates*  
Willie's Reserve + Airopro + Bonanza Cartridges  
Wana + Wyld + Blue Kudu + Pax + Cheeba Chews  
Assorted Fast-Acting Edibles + much more!


**Great  
Daily  
Specials!!**

266 EAST PAGOSA STREET  
970-264-0942  
[www.SmokeRingsCo.com](http://www.SmokeRingsCo.com)

LOCALLY OWNED AND OPERATED FAMILY BUSINESS



# URGENT CARE



**PAGOSA**  
Urgent Care

One-Call Phone System

**970-372-0456**

Text, Call, or Just Walk In!

Monday - Friday 8 am - 5pm

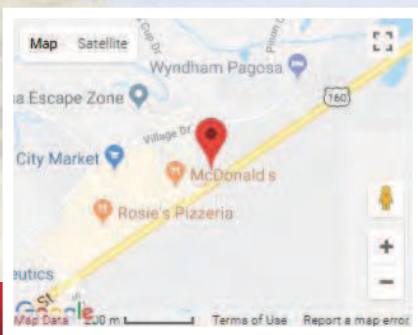
Saturday 9am - 6pm

- + MINIMAL WAIT TIMES**
- + X-RAYS**
- + IN-HOUSE LAB**
- + AFFORDABLE SERVICES**
- + ULTRASOUND**
- + SURGEON ON DUTY**

*Committed to providing the*

**BEST**

*health care in our community*



**970-372-0456**

27B Talisman Drive #3  
Pagosa Springs, CO 81147  
(next to Colorado Roadhouse and TBK Bank)

Accepts all major insurance  
including Medicaid  
and cash options

[info@pagosamedicalgroup.org](mailto:info@pagosamedicalgroup.org)  
**PagosaMedicalGroup.org**





# Chromo

DIANE BIGLEY

Part-time residents and fifth-generation natives. Mountain peaks and foothills. Cattle ranches and chicken farms. Majestic elk country and cougar territory.

Pagosa Country is a land of variety and contrasts — geographic and cultural.

And the little town of Chromo is a microcosm of the binary observances this land holds.

Chromo is not a far drive from Pagosa Springs; just take U.S. 84 south for 24 miles. And the drive, though short, is full of fun destinations and picturesque viewpoints.

About three miles south of town, you'll see Echo Lake on your right-hand side with its exciting cold- and warm-water fishery. Drive only a couple of miles more, and look to your right. There will be a large sign for the Rocky Mountain Wildlife Park, home to an array of live animals typical of local wildlife, including black bears, a grizzly bear, mountain lions, wolves, coyote, foxes, bobcats and elk. Don't be scared; pull over and take the time to gander at

the wondrous creatures that call Pagosa Country home.

After leaving the wildlife park, if you continue south, you will pass the entrances to several side roads — many of them dead end, but all offer an opportunity for more spectacular Pagosa Country mountain vistas.

The turnoff for Forest Service Road 656 leading to the Upper Blanco River Basin is about 7 miles south of town, and about 10 miles south of town is Forest Service Road 652A leading to the Lower Blanco River Basin.

If you continue south along U.S. 84, you'll enjoy the winding drive through Halfway Canyon and on to wide-open Coyote Park. Much of this portion of the road retraces the pioneer stagecoach route into town. If you look closely, you'll see the bed of a narrow gauge railroad track long since abandoned.

You could turn right at Coyote Park onto County Road 359. This will take you to the historic rail hub of Edith. If you continue on, you'll make it to Lumberton in New Mexico,

the old stagecoach destination.

After leaving Coyote Park, you cross a small mountain range. At the top of the range is another dead-end road leading east to Buckles and Harris lakes. Finally, after driving past some awesome green horse pastures, you cross the Navajo River and find yourself in Chromo.

While in Chromo, drive a few miles up County Road 382 for a close look at Navajo Peaks, one of the most highly acclaimed camera points in Archuleta County.

Chromo is one of the best places in Pagosa Country for gaining access to the South San Juan Wilderness Area. During spring and fall, when elk and deer are migrating to and from the high country, a number of migration routes cross the road. Stay alert for elk or deer on the road, but also keep an eye out to the side to catch a majestic sight of the elk or deer running with their herd. If you get a chance while in Pagosa Country, visit Chromo. Allow plenty of time, because there is plenty to see.



TIME TO MOVE  
TO THE MOUNTAINS?

BUY WITH


# JIM SMITH REALTY



	January			Year to Date		
	2011	2012	% Change	2011	2012	% Change
New Listings	23	23	-27.4%	23	23	0%
Pending Sales	32	23	-28.1%	32	23	-28.1%
Closed Sales	35	23	-34.3%	35	23	-34.3%
Days on Market (DOM)	107	81	-24.3%	107	81	-24.3%
Average Sales Price*	\$147,200	\$145,000	-1.5%	\$147,200	\$145,000	-1.5%
Median Sales Price*	\$127,200	\$120,000	-5.6%	\$127,200	\$120,000	-5.6%
Price per Sq Ft (PSF)†	\$176	\$167	-5.1%	\$176	\$167	-5.1%
Inventory of Homes for Sale	251	42	-83.3%	—	—	—
Months Supply of Inventory	5.4	1.8	-67.0%	—	—	—

	January			Year to Date		
	2011	2012	% Change	2011	2012	% Change
New Listings	7	7	0.0%	7	7	0.0%
Pending Sales	5	6	+20.0%	5	6	+20.0%
Closed Sales	7	6	-14.3%	7	6	-14.3%
Days on Market (DOM)	127	79	-38.6%	127	79	-38.6%
Median Sales Price*	\$212,000	\$225,000	+6.1%	\$212,000	\$225,000	+6.1%
Average Sales Price*	\$246,214	\$266,000	+8.1%	\$246,214	\$266,000	+8.1%
Price per Sq Ft (PSF)†	\$89	\$82	-8.0%	\$89	\$82	-8.0%
Inventory of Homes for Sale	36	4	-88.9%	—	—	—
Months Supply of Inventory	5.1	0.5	-90.2%	—	—	—



**WE'RE EASY TO FIND:  
drop by any time!**

*Our convenient office is located in the heart of downtown Pagosa Springs, with ample parking. We're never too busy to sit down and talk real estate with you.*

**EXPERIENCE COUNTS!  
(we've been here a while)**

*We're the oldest real estate firm in town! Founded in 1987, our dedicated team is here to help you, every step of the way, year after year.*

**970-264-3200**

**OUR AGENTS  
are market experts**

*Up-to-the-minute knowledge of the local market is a MUST--we've got you covered. Call, visit our websites, or come in to find your next home.*



CHRISTIE JOHN WEST CAROL DENISE MARK JIM STEPHANIE DEBRA JON PAM ANITA HAROLD GINA





# Regional Excursions

YVONNE LASHMETT

Pagosa Country is perfectly located in the midst of some of the most interesting attractions and spectacular scenery in the world, and being here reminds a person what it means to live in the land of the free and the home of the brave.

Sometimes the call of the open road becomes irresistible, and when the urge hits, a little road trip is just the ticket.

## Driving south

Heading south from Pagosa on U.S. 84, your trip offers a wide variety of areas to explore through the mesa country of northern New Mexico.

Just about an hour away, one can explore the Cumbres Pass area by car or rail.

The car-bound can explore the rich history in Dulce, the center of the Jicarilla Apache Indian Tribe. Be sure to go for the mid-July Little Beaver Pow-Wow and Carnival celebration.

Traveling south on U.S. 84 to Taos (and Taos Pueblo) is a longer, beautiful drive across the scenic Brazos Mountains from Tierra Amarilla (home of Tierra Wools), arriving at a town of artistic notoriety. Likewise, Santa Fe is a three-hour drive south on U.S. 84, offering not only Native American arts and crafts sold near the Governor's Palace, but also numerous art galleries lining a plaza that includes historic churches and places of interest.

Also on U.S. 84 is the quaint and gorgeous town of Abiquiu, which inspired the painter Georgia O'Keefe. For those interested in exploring the spiritual roots of the area, a quick turn on Forest Service Road 151 not only offers views of the Chama Canyon, but will dead end at the Benedictine Monastery of Christ in the Desert. Built by famed Japanese architect George Nakashima, the chapel and original monastery show the simple elegance of southwest architecture. Since Benedictines have taken a vow of hospitality, they will be sure to welcome you with arms wide open. Make sure, though, to ring the bell loud!

## Driving west

A short drive west of town leads to the Chimney Rock National Monument, which provides an introduction to the Ancestral Puebloan Indians who settled here over 1,000 years ago. This is a perfect complement to a day trip to Mesa Verde.

Continue south and east on Colo. 151 from Chimney Rock and you will pass through Arboles and Allison and make your way to Ignacio — the home of the Southern Ute Tribe. After checking out the casino, visit the spectacular Southern Ute Cultural Center and Museum for a look into the history of one of the most storied tribes of the Southwest.

Mesa Verde National Park, our nation's third most visited national park, offers a look back in time at the lives of the Ancestral Pueblo people who mysteriously disappeared from their spectacular cliff dwellings over 1,000 years ago. The Canyon of the Ancients National Monument is located northwest of Cortez and includes several smaller ruin sites for a quieter and more private experience. South of Durango, across the New Mexico state line, is Aztec Ruins National Monument.

Traveling further west beyond Mesa Verde on U.S. 160 is the Four Corners Monument at the junction of Colorado, New Mexico, Ari-

zona and Utah. Closer to Pagosa is Navajo State Park, just 30 miles from Pagosa on Colo. 151, offering camping, water skiing, sailing, fishing, boating and pretty much everything else.

For a more metropolitan experience, Durango is an hour west of Pagosa Springs on U.S. 160 with Fort Lewis College on site and a vibrant historical downtown area.

## Driving north

Directly north of Pagosa Country lies a vast roadless area known as the Weminuche Wilderness, so pretty much anything accessed from the north first requires a drive to the east or west.

From the east (up U.S. 160 to Lake City), a drive up the Alpine Loop Scenic Byway, a 65-mile, four-wheel-drive road over Engineer Pass toward Silverton and Ouray makes for a spectacular — and breathtaking — day trip. To the west, a trip up U.S. 550 from Durango to Silverton, and then on to Ouray (the Switzerland of America), is substantially less taxing on the rear axle.

## Driving east

Almost no one visiting the area misses an opportunity to drive over Wolf Creek Pass. Aside from the opportunity to hike up Treasure Falls, view the Pagosa basin from the overlook, or the short drive up Lobo Overlook on the north side for access to the Continental Divide National Scenic Trail, travelers are provided with some of the most breathtaking miles of road offered anywhere in the world. A swing by Big Meadow Reservoir, a few miles from the summit and on the north side of the highway, is well worth the diversion.

On the other side of the pass, South Fork offers the option of driving north on Colo. 149 on the Silver Thread Scenic Byway toward Lake City, or continuing east on U.S. 160 toward the Great Sand Dunes National Park.

If choosing Colo. 149 to Creede, an old mining town with a deep heritage, a visitor might enjoy the Mining Museum (at the far north end of Main Street) or a performance at the renowned Creede Repertory Theatre.

North from Creede (as mentioned earlier) and over Slumgullion Pass (named for the yellowish dirt that a mudslide uncovered a thousand years ago) is Lake City. With the natural dam forming beautiful Lake San Cristobal, the highest natural lake in Colorado, Lake City also proudly features the history of Alferd Packer, the only U.S. citizen ever charged, tried and convicted for the crime of cannibalism — where judge M.B. Gerry said, famously, "You son of a bitch. There were only seven Democrats in Hinsdale County and you ate five of them!"

Continuing east on U.S. 160 from South Fork takes visitors into the high desert (8,000 feet) and toward the Great Sand Dunes National Park, about 15 miles past Alamosa and left on Colo. 150.

At the base of the intimidating Sangre de Cristo range (four 14,000-foot peaks at Crestone, less than 20 miles northeast), the area has had millions of years collecting the sand of the San Luis Valley into dunes several hundred feet high, creating the backdrop for numerous Westerns and the awe of millions of visitors.

No matter which direction you choose, Pagosa Springs is the hub for a trip to a destination that promises to be both breathtaking and memorable, with amazing views to capture and a rich history left from those who settled in this area.




# Pagosa's #1 Dispensary

AWARD-WINNING  
FLOWER



FRIENDLIEST  
BUDTENDERS

WIDEST  
SELECTION



Flower · Edibles · Concentrates · Vapes  
Topicals · Pre-Rolls · Ounce Specials  
\$5 Grams · Concentrate Specials  
Merch, And Much More!

Scan to View  
our Menu



OPEN 7 DAYS A WEEK

DURANGO • DAILY 8 AM - 10 PM  
730 S. Camino Del Rio 970.247.2420

PAGOSA SPRINGS • DAILY 8 AM - 9 PM  
270 E. Pagosa Street 970.264.4420

[TheGreenHouseColorado.com](http://TheGreenHouseColorado.com)





MARY ROSE

# Chimney Rock National Monument

Step back in time as you walk in the footsteps of the ancestral Puebloan people at Chimney Rock National Monument (CRNM). The monument is a 4,726-acre archaeological site and preserves architecture and artifacts used by the ancestral Puebloan people approximately 1,000 years ago, from about 900 A.D. to 1150 A.D. The ancestral Puebloans were an ancient culture that inhabited and traveled across areas of New Mexico, Arizona, Utah and Colorado, and Chimney Rock is the northeastern gateway to their past world.

Ancestral Puebloan farmers lived in villages and on dispersed homesteads. An impressive testament to this life and community is the Great House Pueblo situated at an elevation of 7,600 feet, just below the Chimney Rock pinnacles. The Great House Pueblo is only one of 91 structures found at Chimney Rock thus far by researchers. Although Chimney Rock is an important link to an ancient culture, several Native American groups, notably the Puebloan tribes, still have a special spiritual and traditional affinity for this place.

The 2022 season at CRNM opens on May 15. The monument is located 17 miles west of Pagosa Springs and three miles south on Colo. 151. The U.S. Forest Service manages the site; there is a per-vehicle daily-use fee of \$20. All Park Passes are honored.

Chimney Rock Interpretive Association (CRIA) is a nonprofit volunteer organization that offers specialized interpretive programs at CRNM. Fees for these programs vary but most are in the \$16-20 range for adults.

A morning Great House guided tour is offered each day at 10 a.m. — \$10/adults, \$5/children 5-12, children under 5 are free. Please check the website for details and up-to-date schedules for all interpretive programs: [www.chimneyrockco.org](http://www.chimneyrockco.org).

## Full Moon program

During this program, guests will learn about ancestral Puebloan ties to astronomy, Puebloan culture and more while watching the

full moon rise from atop Chimney Rock Mesa. Cost is \$20. A package combining the Full Moon program with a guided tour of the Mesa Village Trail is also available for \$25.

## New for 2022: Moonlight Melody

Similar to the Full Moon program, but accessible to everyone in the amphitheater. Live Native American flute music and a short walk on the new Nature Trail enhance the evening's experience.

## Night Sky: Stars and Galaxies

Timed for when the moon is absent from the sky so visitors can enjoy a dark environment and see fainter objects that the moon's light would normally obscure. If restrictions allow, telescopes will provide guests with a closer look at the wonders of the night sky.

## Summer Solstice and Fall Equinox Sunrise Program

Join us for the Summer Solstice or Fall Equinox to experience the sunrise from the Chacoan Great House and learn why these events were important to the ancient ones. A tour of the archaeological sites is included in this program.

## Life at Chimney Rock Festival

This free daytime festival, to be held May 28 (Saturday of Memorial Weekend), includes interactive demonstrations of crafts and skills of the ancestral Puebloan people in addition to a Native American arts and crafts market. No reservations required, and entry to the Monument will be at no charge that day.

## Geology tours

This tour explores local geology and its relationship to the daily lives of the ancestral Puebloans who lived at Chimney Rock.

## Birding at Chimney Rock

This program, presented in partnership with the local chapter of the Audubon Society, is a wonderful opportunity to observe and learn about birds native to the Chimney Rock area.



# Come See 100s of Our Cannabis Plants for Yourself!



Award-Winning Flower  
as well as...  
\$5 Grams  
Concentrates &  
Ounce Specials  
and much more.

We Offer:

- Flower
- Concentrates
- Edibles
- Vapes
- Topicals



**OPEN  
DAILY**  
8AM-7PM

Scan to View  
our Menu



235 Bastille Dr. [PagosaTherapeutics.com](http://PagosaTherapeutics.com) (970) 731-4420





URSALA HUDSON

# Arts, Entertainment, Events

## Ursala Hudson: Local weaver to be featured in Smithsonian invitational

Ursala Hudson doesn't remember a day where she thought, "I'm going to learn to weave."

As the daughter of a noted weaver from the Native American Tlingit clan in Alaska, "I learned by osmosis," she joked. She didn't think she even liked the art form, but once she started, she realized, "I'm kind of good at this."

Kind of good, indeed.

In 2023, Hudson and her sister, Lily Hope, will be among a handful of indigenous artisans who will display their work in a craft invitational at the Renwick Gallery at the Smithsonian American Art Museum in Washington, D.C.

This is the first display of entirely Native work in the gallery, "even though we're the most American," Hudson noted wryly.

While her weaving is based on traditional techniques, she combines the work she learned from her mother with her background in graphic design and fashion to create bold designs. Her sister, Hudson explained, works in a more traditional style and teaches Chilkat and Ravenstail weaving to students in her home in Juneau, Alaska.

Hudson was raised in Pagosa Springs, but went to Alaska frequently with her mother, renowned weaver Clarissa Rizal, who passed away in 2016.

Chilkat weaving was traditionally used to create ceremonial regalia

for the chiefs and other high-ranking members of the Tlingits.

She compares the weaving to twining a basket of super-fine material. It takes her an hour to create a square inch of work.

A recent shawl she created took about 800 hours on her loom.

And before she starts weaving, she spends hours planning her designs and preparing materials.

She combines her love of Southwestern art with the work from the Pacific Northwest, creating wraps, shawls, aprons, leggings and collars that can require months of work.

Her art will also be featured at Indigenous Fashion Week Toronto.

Although she has considered returning to Juneau to work, "my art is different," she explained in her studio in her home in Pagosa. "It tells the story of my connection to the land."

And she believes her community here has been key to supporting her work as it gains international renown.

"It's such a tight-knit community," she said of the artists in Pagosa Springs, which include her husband, Chris Haas. "It's so diverse, and pretty radical."

The invitational at the Renwick Gallery will showcase emerging makers "deserving of wider national recognition," according to a press release from the Smithsonian. The exhibition is scheduled to open in May of 2023.



# Piedra Automotive

Over 40 Years Experience • Locally Owned & Operated

## Auto Service & Repair for All Makes & Models

Oil Change Service • Computer Diagnosis • Tires & Alignment  
 Scheduled Maintenance • Front End & Suspension Work  
 Foreign Car Specialist • RV Service • Motor Vehicle & Motorcycle Transport  
 Nationwide 24/24 Parts & Labor Warranty

**24-7**  
**TOWING & EMERGENCY**  
**ROADSIDE ASSISTANCE**  
 OFF-ROAD CAPABLE  
 CALL  
 (970) 731-3335



(970) 731-3335 • 505 Piedra Rd. • [www.PiedraCar.com](http://www.PiedraCar.com)



**YOUR FOUR CORNERS  
 ALL SEASON  
 EQUIPMENT SUPERSTORE**



**This is Kubota Country!**  
**Four Corners**

Utah	Colorado
Arizona	New Mexico



**REGIONAL EQUIPMENT SUPERSTORE**

**SALES**  
FINANCING | INVENTORY | LONG-TERM RENTALS | EQUIPMENT | TRUCK LEASING | PURCHASE

**RENTALS**  
HOURLY • DAILY • WEEKLY • MONTHLY • ANNUAL • LONG-TERM | LOCAL | REGIONAL

**SERVICE**  
COMMITTED TO PROVIDING COMPLETE PROFESSIONAL PARTS AND SERVICE FOR EVERY LINE WE SELL



**swaginc.com**

Call or Text 970-884-4101

39927 US HWY. 160  
 BAYFIELD, CO



# Local Event Calendar 2022

All events are correct as of press time.  
Please check with event organizers for  
updates before making travel plans.

## APRIL & MAY

May-September

**Pagosa Springs History Museum**

**opens with special quilt show**

96 Pagosa St. (1st Street and U.S. 160)

[www.pagosamuseum.org](http://www.pagosamuseum.org)

April 9

**Actor's Studio Masterclass with Dan Hoy**

Pagosa Springs High School auditorium, 2 p.m.

[www.curtainsuppagosa.org](http://www.curtainsuppagosa.org)

**An Evening with the Stars-Concert**

Pagosa Springs High School auditorium, 7 p.m.

[www.curtainsuppagosa.org](http://www.curtainsuppagosa.org)

April 20

**Plant Swap**

CSU Extension building, 10 a.m. -noon

[mountainhighgardenclub.com](http://mountainhighgardenclub.com)

April 22

**Earth Day: Celebrating Pollinators**

Ruby Sisson Library

(970) 264-2209, [www.pagosalibrary.org](http://www.pagosalibrary.org)

April 27

**Denim Day Walk with Rise Above Violence**

Bell Tower, intersection of Main/Lewis streets, noon

(970) 264-1129, ext. 4, [www.riseaboveviolence.org](http://www.riseaboveviolence.org)

May 5, 12, 19

**Lifelong Learning Lecture Series**

Ruby Sisson Library, 6 p.m.

(970) 264-2209, [www.pagosalibrary.org](http://www.pagosalibrary.org)

May 14

**Walk for Moms**

Yamaguchi Park, 8:30-11:30 a.m.

(970) 264-5963, [www.aspirepagosa.org](http://www.aspirepagosa.org)

May 17

**Moonlight Melodies**

Chimney Rock National Monument, 6:45 p.m.

(877) 444-6777, [www.chimneyrockco.org](http://www.chimneyrockco.org)

May 18

**Getting Ready to Plant**

CSU Extension building, 10 a.m. -noon

[mountainhighgardenclub.com](http://mountainhighgardenclub.com)

May 20

**Pagosa Springs Community Fest**

**Concert Series in the Park**

Town Park, 5-9 p.m.

(970) 264-4152, [www.pagosasprings.co.gov](http://www.pagosasprings.co.gov)



TERRI HOUSE

May 25

**Geology Tour**

Chimney Rock National Monument, 7 a.m.

(877) 444-6777, [www.chimneyrockco.org](http://www.chimneyrockco.org)

May 27

**Night Sky: Stars & Galaxies**

Chimney Rock National Monument, 7:15 p.m.

(877) 444-6777, [www.chimneyrockco.org](http://www.chimneyrockco.org)

May 28

**Life at Chimney Rock**

Chimney Rock National Monument, 10 a.m.

(877) 444-6777, [www.chimneyrockco.org](http://www.chimneyrockco.org)

## JUNE

June-September

**Pagosa Farmers Market**

Downtown, Saturdays, 9 a.m. -1 p.m.

(970) 264-5232

June 1

**Geology Tour**

Chimney Rock National Monument, 7 a.m.

(877) 444-6777, [www.chimneyrockco.org](http://www.chimneyrockco.org)

June 2

**Flora at Chimney Rock**

Chimney Rock National Monument, 5 p.m.

(877) 444-6777, [www.chimneyrockco.org](http://www.chimneyrockco.org)

**19th Hole Concerts**

Pagosa Springs Golf Club, 5:30-7:30 p.m.

The Jackson Mountain Ramblers

[www.svcommunityfoundation.org](http://www.svcommunityfoundation.org)

**Pagosa Night Rodeo**

Western Heritage Event Center Rodeo Grounds

6:30 p.m., rain or shine

(719) 588-9979, [burrisandsonsbuckingbulls.com](http://burrisandsonsbuckingbulls.com)

June 3

**Night Sky: Our Solar System**

Chimney Rock National Monument, 7:15 p.m.

(877) 444-6777, [www.chimneyrockco.org](http://www.chimneyrockco.org)

June 3, 4, 10, 11, 25

**"Bright Star"**

Thingamajig Theatre Company

Pagosa Springs Center for the Arts, 7 p.m.

(970) 731-7469, [www.pagosacenter.org](http://www.pagosacenter.org)

June 4

**Birding at Chimney Rock**

Chimney Rock National Monument, 7:15 a.m.

(877) 444-6777, [www.chimneyrockco.org](http://www.chimneyrockco.org)

June 6-July 30

**Summer Reading Program for All Ages**

Ruby Sisson Library

(970) 264-2209, [www.pagosalibrary.org](http://www.pagosalibrary.org)



# Local Event Calendar 2022

- June 6**  
**Mysteries of Chimney Rock Tour**  
*Chimney Rock National Monument, 5 p.m.*  
(877) 444-6777, [www.chimneyrockco.org](http://www.chimneyrockco.org)
- June 7-9**  
**Junior and Adult Jam Camps**  
[www.ksutpresents.org](http://www.ksutpresents.org)
- June 7**  
**Flora at Chimney Rock**  
*Chimney Rock National Monument, 7:45 a.m.*  
(877) 444-6777, [www.chimneyrockco.org](http://www.chimneyrockco.org)
- June 8**  
**Geology Tour**  
*Chimney Rock National Monument, 7 a.m.*  
(877) 444-6777, [www.chimneyrockco.org](http://www.chimneyrockco.org)
- June 9**  
**Mysteries of Chimney Rock Tour**  
*Chimney Rock National Monument, 7 a.m.*  
(877) 444-6777, [www.chimneyrockco.org](http://www.chimneyrockco.org)
- Flora at Chimney Rock**  
*Chimney Rock National Monument, 5 p.m.*  
(877) 444-6777, [www.chimneyrockco.org](http://www.chimneyrockco.org)
- 19th Hole Concerts**  
*Pagosa Springs Golf Club, 5:30-7:30 p.m.*  
Bob Hemenger  
[www.swcommunityfoundation.org](http://www.swcommunityfoundation.org)
- Pagosa Night Rodeo**  
*Western Heritage Event Center Rodeo Grounds*  
6:30 p.m., rain or shine  
(719) 588-9979, [burrissandsonsbuckingbulls.com](http://burrissandsonsbuckingbulls.com)
- June 10**  
**The Car Show Street Party**  
*Lewis Street, 5-8 p.m.*  
[www.pagosachamber.com](http://www.pagosachamber.com)
- June 10-12**  
**Pagosa Folk 'n Bluegrass**  
[www.ksutpresents.org](http://www.ksutpresents.org)
- June 11**  
**The Car Show: Show and Shine**  
*Lewis Street, 9 a.m.-3 p.m.*  
[www.pagosachamber.com](http://www.pagosachamber.com)
- June 12**  
**Moonlight Melodies**  
*Chimney Rock National Monument, 6:45 p.m.*  
(877) 444-6777, [www.chimneyrockco.org](http://www.chimneyrockco.org)
- June 13**  
**Early Tour/Full Moon Program**  
*Chimney Rock National Monument, 5:30 p.m.*  
(877) 444-6777, [www.chimneyrockco.org](http://www.chimneyrockco.org)
- Full Moon Program**  
*Chimney Rock National Monument, 6:15 p.m.*  
(877) 444-6777, [www.chimneyrockco.org](http://www.chimneyrockco.org)
- June 14**  
**Flora at Chimney Rock**  
*Chimney Rock National Monument, 7:45 a.m.*  
(877) 444-6777, [www.chimneyrockco.org](http://www.chimneyrockco.org)
- June 15**  
**Geology Tour**  
*Chimney Rock National Monument, 7 a.m.*  
(877) 444-6777, [www.chimneyrockco.org](http://www.chimneyrockco.org)
- June 16**  
**Mysteries of Chimney Rock Tour**  
*Chimney Rock National Monument, 7 a.m.*  
(877) 444-6777, [www.chimneyrockco.org](http://www.chimneyrockco.org)
- Flora at Chimney Rock**  
*Chimney Rock National Monument, 5 p.m.*  
(877) 444-6777, [www.chimneyrockco.org](http://www.chimneyrockco.org)
- Pagosa Night Rodeo**  
*Western Heritage Event Center Rodeo Grounds*  
6:30 p.m., rain or shine  
(719) 588-9979, [burrissandsonsbuckingbulls.com](http://burrissandsonsbuckingbulls.com)
- 19th Hole Concerts**  
*Pagosa Springs Golf Club, 5:30-7:30 p.m.*  
Bo DePeña  
[www.swcommunityfoundation.org](http://www.swcommunityfoundation.org)
- June 17**  
**Pagosa Springs Community Fest**  
**Concert Series in the Park**  
*Town Park, 5-9 p.m.*  
(970) 264-4152, [www.pagosasprings.co.gov](http://www.pagosasprings.co.gov)
- Night Sky: Stars & Galaxies**  
*Chimney Rock National Monument, 7:15 p.m.*  
(877) 444-6777, [www.chimneyrockco.org](http://www.chimneyrockco.org)
- June 17, 18, 24**  
**"Guys and Dolls"**  
*Thingamajig Theatre Company*  
*Pagosa Springs Center for the Arts, 7 p.m.*  
(970) 731-7469, [www.pagosacenter.org](http://www.pagosacenter.org)
- June 20**  
**Summer Solstice Sunrise Tour**  
*Chimney Rock National Monument, 4:30 a.m.*  
(877) 444-6777, [www.chimneyrockco.org](http://www.chimneyrockco.org)
- Mysteries of Chimney Rock Tour**  
*Chimney Rock National Monument, 5 p.m.*  
(877) 444-6777, [www.chimneyrockco.org](http://www.chimneyrockco.org)
- June 21**  
**Summer Solstice Sunrise Tour**  
*Chimney Rock National Monument, 4:30 a.m.*  
(877) 444-6777, [www.chimneyrockco.org](http://www.chimneyrockco.org)
- June 22**  
**Summer Solstice Sunrise Tour**  
*Chimney Rock National Monument, 4:30 a.m.*  
(877) 444-6777, [www.chimneyrockco.org](http://www.chimneyrockco.org)
- June 23**  
**Mysteries of Chimney Rock Tour**  
*Chimney Rock National Monument, 7 a.m.*  
(877) 444-6777, [www.chimneyrockco.org](http://www.chimneyrockco.org)
- Pagosa Night Rodeo**  
*Western Heritage Event Center Rodeo Grounds*  
6:30 p.m., rain or shine  
(719) 588-9979, [burrissandsonsbuckingbulls.com](http://burrissandsonsbuckingbulls.com)
- 19th Hole Concerts**  
*Pagosa Springs Golf Club, 5:30-7:30 p.m.*  
San Juan Mountain Boys  
[www.swcommunityfoundation.org](http://www.swcommunityfoundation.org)
- June 24**  
**Flora at Chimney Rock**  
*Chimney Rock National Monument, 5 p.m.*  
(877) 444-6777, [www.chimneyrockco.org](http://www.chimneyrockco.org)
- June 25**  
**Birding at Chimney Rock**  
*Chimney Rock National Monument, 7:15 a.m.*  
(877) 444-6777, [www.chimneyrockco.org](http://www.chimneyrockco.org)
- Humane Society Auction for the Animals**  
(970) 264-5549, [www.humansociety.biz](http://www.humansociety.biz)
- June 27**  
**Geology Tour**  
*Chimney Rock National Monument, 7 a.m.*  
(877) 444-6777, [www.chimneyrockco.org](http://www.chimneyrockco.org)
- Mysteries of Chimney Rock Tour**  
*Chimney Rock National Monument, 5 p.m.*  
(877) 444-6777, [www.chimneyrockco.org](http://www.chimneyrockco.org)
- June 28**  
**Flora at Chimney Rock**  
*Chimney Rock National Monument, 7:45 a.m.*  
(877) 444-6777, [www.chimneyrockco.org](http://www.chimneyrockco.org)
- June 29**  
**Geology Tour**  
*Chimney Rock National Monument, 7 a.m.*  
(877) 444-6777, [www.chimneyrockco.org](http://www.chimneyrockco.org)
- June 30-July 3**  
**Summer Musical (TBA)**  
*Pagosa Springs High School auditorium*  
2 p.m. matinees, 7 p.m. evening shows  
[www.curtainsuppagosa.org](http://www.curtainsuppagosa.org)
- June 30**  
**Mysteries of Chimney Rock Tour**  
*Chimney Rock National Monument, 7 a.m.*  
(877) 444-6777, [www.chimneyrockco.org](http://www.chimneyrockco.org)



# Local Event Calendar 2022

## 19th Hole Concerts

Pagosa Springs Golf Club, 5:30-7:30 p.m.  
Jack Ellis and Out on Work Release  
[www.swcommunityfoundation.org](http://www.swcommunityfoundation.org)

## JULY

July 1, 2, 9

### "The Spongebob Musical"

Thingamajig Theatre Company  
Pagosa Springs Center for the Arts, 7 p.m.  
(970) 731-7469, [www.pagosacenter.org](http://www.pagosacenter.org)

July 1

### Night Sky: Our Solar System

Chimney Rock National Monument, 7:15 p.m.  
(877) 444-6777, [www.chimneyrockco.org](http://www.chimneyrockco.org)

July 2-4

### Park to Park Artisan Market

Town Park and Athletic Field, 10 a.m. -5 p.m.  
[www.pagosachamber.com](http://www.pagosachamber.com)

July 2-4

### Red Ryder Rodeo

Western Heritage Event Center Rodeo Grounds  
Saturday and Sunday 6 p.m.; Monday 2 p.m.  
(970) 264-2730, [www.pagosarodeo.com](http://www.pagosarodeo.com)

July 3, 6, 13, 16, 20, 27, 31

### "The Spongebob Musical"

Thingamajig Theatre Company  
Pagosa Springs Center for the Arts, 2 p.m.  
(970) 731-7469, [www.pagosacenter.org](http://www.pagosacenter.org)

July 4

### 4th of July Parade

Downtown, 10 a.m.  
(970) 264-4151, [www.pagosasprings.co.gov](http://www.pagosasprings.co.gov)

### Mysteries of Chimney Rock Tour

Chimney Rock National Monument, 5 p.m.  
(877) 444-6777, [www.chimneyrockco.org](http://www.chimneyrockco.org)

### Fireworks

Downtown, dusk

July 5

### Flora at Chimney Rock

Chimney Rock National Monument, 7:45 a.m.  
(877) 444-6777, [www.chimneyrockco.org](http://www.chimneyrockco.org)

July 5, 8, 12, 15, 19, 22, 24, 29

### "Guys and Dolls"

Thingamajig Theatre Company  
Pagosa Springs Center for the Arts  
Weekdays at 7 p.m., Sundays at 2 p.m.  
(970) 731-7469, [www.pagosacenter.org](http://www.pagosacenter.org)

July 6

### Geology Tour

Chimney Rock National Monument, 7 a.m.  
(877) 444-6777, [www.chimneyrockco.org](http://www.chimneyrockco.org)

July 7

### Mysteries of Chimney Rock Tour

Chimney Rock National Monument, 7 a.m.  
(877) 444-6777, [www.chimneyrockco.org](http://www.chimneyrockco.org)

July 7, 10, 14, 21, 23, 28, 30

### "Bright Star"

Thingamajig Theatre Company  
Pagosa Springs Center for the Arts  
Weekdays at 7 p.m., Sundays at 2 p.m.  
(970) 731-7469, [www.pagosacenter.org](http://www.pagosacenter.org)

July 9

### Flower Tour

Various locations, 9 a.m. -noon  
[mountainhighgardenclub.com](http://mountainhighgardenclub.com)

### Pagosa Duathlon, "The Dirty Du"

Turkey Springs (FS Road 629)/Brockover, 7:30 a.m.  
(970)264-1129, ext. 4, [www.riseaboveviolence.org](http://www.riseaboveviolence.org)

July 10

### Moonlight Melodies

Chimney Rock National Monument, 6:45 p.m.  
(877) 444-6777, [www.chimneyrockco.org](http://www.chimneyrockco.org)

July 11

### Geology Tour

Chimney Rock National Monument, 7 a.m.  
(877) 444-6777, [www.chimneyrockco.org](http://www.chimneyrockco.org)

### Mysteries of Chimney Rock Tour

Chimney Rock National Monument, 5 p.m.  
(877) 444-6777, [www.chimneyrockco.org](http://www.chimneyrockco.org)

July 12

### Flora at Chimney Rock

Chimney Rock National Monument, 7:45 a.m.  
(877) 444-6777, [www.chimneyrockco.org](http://www.chimneyrockco.org)

### Early Tour/Full Moon Program

Chimney Rock National Monument, 5:30 p.m.  
(877) 444-6777, [www.chimneyrockco.org](http://www.chimneyrockco.org)

### Full Moon Program

Chimney Rock National Monument, 6:15 p.m.  
(877) 444-6777, [www.chimneyrockco.org](http://www.chimneyrockco.org)

July 14

### Mysteries of Chimney Rock Tour

Chimney Rock National Monument, 7 a.m.  
(877) 444-6777, [www.chimneyrockco.org](http://www.chimneyrockco.org)

### Flora at Chimney Rock

Chimney Rock National Monument, 5 p.m.  
(877) 444-6777, [www.chimneyrockco.org](http://www.chimneyrockco.org)

### Pagosa Night Rodeo

Western Heritage Event Center Rodeo Grounds  
6:30 p.m., rain or shine  
(719) 588-9979, [burrissandsonsbuckingbulls.com](http://burrissandsonsbuckingbulls.com)

July 15

### Pagosa Springs Community Fest Concert Series in the Park

Town Park, 5-9 p.m.  
(970) 264-4152, [www.pagosasprings.co.gov](http://www.pagosasprings.co.gov)

### Night Sky: Stars & Galaxies

Chimney Rock National Monument, 7:15 p.m.  
(877) 444-6777, [www.chimneyrockco.org](http://www.chimneyrockco.org)

July 16

### "The Music Man Kids"

Thingamajig Theatre Company  
Pagosa Springs Center for the Arts  
Shows at 5:30 p.m. and 7 p.m.  
(970) 731-7469, [www.pagosacenter.org](http://www.pagosacenter.org)

July 17

### "The Music Man Kids"

Thingamajig Theatre Company  
Pagosa Springs Center for the Arts  
Shows at 1 p.m. and 2:30 p.m.  
(970) 731-7469, [www.pagosacenter.org](http://www.pagosacenter.org)

July 18

### Mysteries of Chimney Rock Tour

Chimney Rock National Monument, 5 p.m.  
(877) 444-6777, [www.chimneyrockco.org](http://www.chimneyrockco.org)

July 19

### Flora at Chimney Rock

Chimney Rock National Monument, 7:45 a.m.  
(877) 444-6777, [www.chimneyrockco.org](http://www.chimneyrockco.org)

July 20

### Geology Tour

Chimney Rock National Monument, 7 a.m.  
(877) 444-6777, [www.chimneyrockco.org](http://www.chimneyrockco.org)

July 21

### Mysteries of Chimney Rock Tour

Chimney Rock National Monument, 7 a.m.  
(877) 444-6777, [www.chimneyrockco.org](http://www.chimneyrockco.org)

### Pagosa Night Rodeo

Western Heritage Event Center Rodeo Grounds  
6:30 p.m., rain or shine  
(719) 588-9979, [burrissandsonsbuckingbulls.com](http://burrissandsonsbuckingbulls.com)

July 22

### Flora at Chimney Rock

Chimney Rock National Monument, 5 p.m.  
(877) 444-6777, [www.chimneyrockco.org](http://www.chimneyrockco.org)

July 25

### Mysteries of Chimney Rock Tour

Chimney Rock National Monument, 5 p.m.  
(877) 444-6777, [www.chimneyrockco.org](http://www.chimneyrockco.org)

July 26

### Flora at Chimney Rock

Chimney Rock National Monument, 7:45 a.m.  
(877) 444-6777, [www.chimneyrockco.org](http://www.chimneyrockco.org)



# Local Event Calendar 2022

**Pagosa Springs Center for the Arts Gala**  
Thingamajig Theatre Company  
Pagosa Springs Center for the Arts, 5 p.m.  
(970) 731-7469, [www.pagosacenter.org](http://www.pagosacenter.org)

**July 28**  
**Mysteries of Chimney Rock Tour**  
Chimney Rock National Monument, 7 a.m.  
(877) 444-6777, [www.chimneyrockco.org](http://www.chimneyrockco.org)

**Pagosa Night Rodeo**  
Western Heritage Event Center Rodeo Grounds  
6:30 p.m., rain or shine  
(719) 588-9979, [burrissandsonsbuckingbulls.com](http://burrissandsonsbuckingbulls.com)

**July 29**  
**Flora at Chimney Rock**  
Chimney Rock National Monument, 5 p.m.  
(877) 444-6777, [www.chimneyrockco.org](http://www.chimneyrockco.org)

## AUGUST

**Aug. 1, 4, 8, 11, 15, 18, 22, 25, 29**  
**Mysteries of Chimney Rock Tour**  
Chimney Rock National Monument, 5 p.m.  
(877) 444-6777, [www.chimneyrockco.org](http://www.chimneyrockco.org)

**Aug. 3, 8, 10, 17, 22, 31**  
**Geology Tour**  
Chimney Rock National Monument, 7 a.m.  
(877) 444-6777, [www.chimneyrockco.org](http://www.chimneyrockco.org)

**Aug. 3, 5, 12, 14, 19**  
**"Guys and Dolls"**  
Thingamajig Theatre Company  
Pagosa Springs Center for the Arts, 7 p.m.  
(970) 731-7469, [www.pagosacenter.org](http://www.pagosacenter.org)

**Aug. 4, 7, 11, 17, 18**  
**"Bright Star"**  
Thingamajig Theatre Company  
Pagosa Springs Center for the Arts, 7 p.m.  
(970) 731-7469, [www.pagosacenter.org](http://www.pagosacenter.org)

**Aug. 4-7**  
**Archuleta County Fair**  
Archuleta County Fairgrounds, 344 U.S. 84  
[www.archuletacountyfair.com](http://www.archuletacountyfair.com)

**Aug. 5**  
**Night Sky: Our Solar System**  
Chimney Rock National Monument, 7:15 p.m.  
(877) 444-6777, [www.chimneyrockco.org](http://www.chimneyrockco.org)

**Aug. 6, 13, 20, 21**  
**"The Spongebob Musical"**  
Thingamajig Theatre Company  
Pagosa Springs Center for the Arts, 2 p.m.  
(970) 731-7469, [www.pagosacenter.org](http://www.pagosacenter.org)

**Aug. 10**  
**"The Spongebob Musical"**  
Thingamajig Theatre Company  
Pagosa Springs Center for the Arts, 7 p.m.  
(970) 731-7469, [www.pagosacenter.org](http://www.pagosacenter.org)

**Aug. 11**  
**Early Tour/Full Moon Program**  
Chimney Rock National Monument, 5:30 p.m.  
(877) 444-6777, [www.chimneyrockco.org](http://www.chimneyrockco.org)

**Full Moon Program**  
Chimney Rock National Monument, 6:15 p.m.  
(877) 444-6777, [www.chimneyrockco.org](http://www.chimneyrockco.org)

**Pagosa Night Rodeo**  
Western Heritage Event Center Rodeo Grounds  
6:30 p.m., rain or shine  
(719) 588-9979, [burrissandsonsbuckingbulls.com](http://burrissandsonsbuckingbulls.com)

**Aug. 12**  
**Perseids Meteor Shower**  
Chimney Rock National Monument, 7 p.m.  
(877) 444-6777, [www.chimneyrockco.org](http://www.chimneyrockco.org)

**Aug. 13**  
**Veggie Tour**  
Various Locations 9 a.m.-noon  
[mountainhighgardenclub.com](http://mountainhighgardenclub.com)

**Moonlight Melodies**  
Chimney Rock National Monument, 6:45 p.m.  
(877) 444-6777, [www.chimneyrockco.org](http://www.chimneyrockco.org)

**Aug. 19**  
**Pagosa Springs Community Fest**  
**Concert Series in the Park**  
Town Park, 5-9 p.m.  
(970) 264-4152, [www.pagosasprings.co.gov](http://www.pagosasprings.co.gov)

**Aug. 20**  
**Birding at Chimney Rock**  
Chimney Rock National Monument, 7:15 a.m.  
(877) 444-6777, [www.chimneyrockco.org](http://www.chimneyrockco.org)

**Dancing with the Pagosa Stars**  
**Event Supporting Seeds of Learning**  
Ross Aragon Community Center, 5:45-10 p.m.  
(970) 264-5513, [www.growingseeds.org](http://www.growingseeds.org)

**Aug. 26**  
**Aspire Barn Bash**  
Paradise Ranch, 6-9 p.m.  
(970) 264-5963, [www.aspirepagosa.org](http://www.aspirepagosa.org)

**Night Sky: Stars & Galaxies**  
Chimney Rock National Monument, 6:30 p.m.  
(877) 444-6777, [www.chimneyrockco.org](http://www.chimneyrockco.org)

## SEPTEMBER

**Sept. 1, 5, 8, 12, 15**  
**Mysteries of Chimney Rock Tour**  
Chimney Rock National Monument, 7 a.m.  
(877) 444-6777, [www.chimneyrockco.org](http://www.chimneyrockco.org)

**Sept. 2**  
**Night Sky: Our Solar System**  
Chimney Rock National Monument, 6:30 p.m.  
(877) 444-6777, [www.chimneyrockco.org](http://www.chimneyrockco.org)

**Sept. 2-4**  
**Four Corners Folk Festival**  
[www.ksutpresents.org](http://www.ksutpresents.org)

**Sept. 7, 14**  
**Geology Tour**  
Chimney Rock National Monument, 7 a.m.  
(877) 444-6777  
[www.chimneyrockco.org](http://www.chimneyrockco.org)

**Sept. 10**  
**Full Moon Program**  
Chimney Rock National Monument, 6 p.m.  
(877) 444-6777, [www.chimneyrockco.org](http://www.chimneyrockco.org)

**Early Tour/Full Moon Program**  
Chimney Rock National Monument, 5:15 p.m.  
(877) 444-6777  
[www.chimneyrockco.org](http://www.chimneyrockco.org)

**Sept. 11**  
**Moonlight Melodies**  
Chimney Rock National Monument, 6:45 p.m.  
(877) 444-6777, [www.chimneyrockco.org](http://www.chimneyrockco.org)

**Sept. 16-18**  
**ColorFest**  
[www.pagosachamber.com](http://www.pagosachamber.com)

**Sept. 16**  
**Passport to Pagosa Wine and Food Festival**  
Athletic Field, 6-9 p.m.  
[www.pagosachamber.com](http://www.pagosachamber.com)

**Sept. 17**  
**Hot Air Balloon Mass Ascension**  
Downtown, 8 a.m.  
[www.pagosachamber.com](http://www.pagosachamber.com)

**Bands and Brews Festival**  
Athletic Field, 4-7 p.m.  
[www.pagosachamber.com](http://www.pagosachamber.com)

**Sept. 18**  
**Hot Air Balloon Mass Ascension**  
West End of Pagosa Springs, 8 a.m.  
[www.pagosachamber.com](http://www.pagosachamber.com)





# Weddings, Reunions & More

MICHAEL PIERCE PHOTOGRAPHY

## Mother Nature provides her decorating expertise free of charge

From a simple, backyard affair to a lavish party for hundreds, Pagosa Springs and the surrounding area might be just what you're looking for to make your wedding or reunion something special.

Pagosa Country is a wonderful background for special events — with the majestic Pagosa Peak, sparkling mountain lakes, bubbling brooks, aspen stands, clear blue skies, colorful and dramatic sunsets and more available throughout the area. Or, if you're more of the indoor type, a number of venues can be rented for special events and decorated to fit your style.

In addition to Mother Nature providing her decorating expertise free of charge for your event (earthy, bohemian weddings are a trend this year, while rustic, natural looks and outdoor weddings have been in for years), Pagosa Springs offers the amenities to help put together all the details for your picture-perfect event.

Too, photographers, florists, caterers and jewelers, all complete with Pagosa flair, are at the ready. Hotels, cabins, lodges, and bed and breakfasts offer a variety of unique lodging options for every budget and desire. Area rental businesses can help outfit your

events for sound and seating.

Marriage licenses can be obtained downtown at the Archuleta County Courthouse, located at 449 San Juan St. (on the main street in downtown Pagosa Springs). Call (970) 264-8350 for information on current hours or to make an appointment.

Licenses can be secured for \$30. Both the bride and groom are required to be present with photo ID to sign the document. A marriage license may be issued and used in any county in Colorado. However, the license must be used within 35 days from the date of issue. The license is issued the day it is applied for and may be used immediately. No blood test is required in Colorado. Additional requirements exist if either or both parties are divorced.

Pagosa Country also provides experiences. It won't be a problem keeping family and friends entertained. A plethora of memorable indoor and outdoor activities cater to every age, skill level and area of interest — shopping, hiking, biking, fishing, ATVing, swimming, golfing and more — all of which can be topped off with a soak in the area's mineral pools or a relaxing massage.





# Resident centered care

for a better quality of life

**Pictured:**

**Kodee Buck, MSW, LCSW, NHA  
Pine Ridge Administrator  
and Bea Douglass, resident**

*Bea is 100 years young!*

Locally owned

Skilled nursing care-24 hours • VA  
Short-term rehabilitation services • Respite care  
Physical, occupational, speech therapy  
Multiple outside courtyards • Select dining  
Specially designed recreational activities

## Pine Ridge Extended Care

119 Bastille Drive, Pagosa Springs, Colo. 81147

[www.pineridgeextendedcarecenter.innsofthesouthwest.org](http://www.pineridgeextendedcarecenter.innsofthesouthwest.org)

**970-731-4330**



## Experience TARA MANDALA®

Tara Mandala is a vibrant international Buddhist community. Our retreat center is located on 700-acres outside of Pagosa Springs, CO. Under the spiritual direction of Lama Tsultrim Allione, we currently offer Virtual Retreats, Online Programs, and streamed events throughout the year.

*Explore our virtual offerings and deepen your well-being.*



To learn more, visit us at: [taramandala.org](http://taramandala.org)



*The only commercial vineyard, winery and tasting room in the Durango/Pagosa Springs area, as part of a 910 acre livestock farm in a stunning Colorado setting.*



Tasting Room Open 1:00 - 6:00 p.m. Thursday thru Sunday

### FRIDAY NIGHTS AT FOX FIRE

Live music, wine and food, 6 to 9 PM, every Friday Night  
*June thru September*

5513 COUNTY ROAD 321 • IGNACIO, COLORADO

**970-563-4675 • [www.foxfirefarms.com](http://www.foxfirefarms.com)**





JEFF LAYDON/PAGOSA PHOTOGRAPHY

# Music & Theater

After a day of playing in the river, hiking a local peak, angling for that wall-worthy brown trout or stirring up some mud with the fat tires of a mountain bike, take advantage of the numerous opportunities in Pagosa for the musically minded and the theater lover.

The summer season opens up restaurant patios and beer gardens for local, regional and national talent, while area establishments host bands almost every night during the summer. Doors open wide to allow a refreshing blast of cool air for patrons and a taste of the excitement indoors for those strolling by.

More than that, area stages come alive with comedies, dramas and musicals, making Pagosa Springs a premier destination for theater.

## Get your groove on

While our nationally-renowned music festival (listed in other pages in this guide)

rightfully grab most of the glory, a quick glance at events listed inside the front page of The PREVIEW section (published each week in The Pagosa Springs SUN newspaper) will show that the local music scene ranges from acoustic performances to Zydeco — and everything in between.

Two stepping? Techno freestyle? Reggae? Good old rock 'n' roll? Area restaurants and bars offer excitement for everyone in the late-night crowd, while early evening usually offers more low-key performances under the stars.

Check out the “Flavor of Pagosa” section of this guide for phone numbers and addresses of establishments to find out what’s being offered on any given night.

## Pagosa Springs Center for the Arts

The Thingamajig Theatre Company in residence at the Pagosa Springs Center for the Arts (PSCA) has achieved a reputation

for featuring Broadway-quality productions, earning the distinction as one of Colorado’s premiere venues for professional theater.

The award-winning Thingamajig Theatre Company brings in professional talent from around the nation to perform in, direct and design its shows, as well as cultivating local talent.

The summer 2022 Broadway in the Mountains season will feature the musicals, “Bright Star,” “Guys & Dolls” and “The SpongeBob Musical” beginning June 3 and running in rotation through August 21.

For event and theater information or to purchase tickets, check out the PSCA website [www.pagosacenter.org](http://www.pagosacenter.org) or call (970) 731-SHOW (7469).

## Curtains Up Pagosa

Pagosa Springs has an outstanding and unique community theater organization. Curtains Up Pagosa (CUP), established



in 1989, typically presents two excellent productions each year. The organization is working to gradually increase the amount of shows and other events it produces.

Each production includes an auditioned volunteer cast that is accompanied by a live pit orchestra of talented local and professional musicians.

Curtains Up Pagosa will be releasing information on its upcoming summer musical to be going up around Fourth of July weekend.

Curtains Up Pagosa is a nonprofit organization and proceeds support young people in the performing arts. The organization strives not only to entertain residents and visitors with the very best of community theater in Pagosa, but also to support local public schools by providing funding for arts programs. That support manifests not only in its stage productions, with cast members ranging in age from those young to those better classified as young at heart, but also in the scholarships CUP awards for students going on to study performing arts after high school. This support includes local student scholarships for private voice, dance and instrumental lessons.

For more information about the show and tickets, watch The PREVIEW section of The Pagosa Springs SUN newspaper.

### Pagosa Springs Community Band

The Pagosa Springs Community Band formed in 2011. The band includes talented community musicians and can be seen throughout the year.

Quickly becoming tradition, the band puts on a Fourth of July concert, as well as its annual fall and spring concerts. At Christmas, the organization presents The Heralds of Christmas chamber music concerts featuring The Pagosa Brass Quintet.

The Fourth of July concert will take place at 2 p.m. on July 4 on the back lawn of The Springs Resort.

This is an outdoor concert, so bring a lawn chair or a blanket to relax on while you enjoy the performance.

THE THINGAMAJIG  
THEATRE COMPANY

PRESENTS

# BROADWAY IN THE MOUNTAINS

SUMMER SEASON 2022

BRIGHT STAR

JUNE 3 –  
AUGUST 18

GOOD DOLLS

JUNE 17 –  
AUGUST 24

ALVIN KARPIS  
THE SPONGEBOB MUSICAL  
BROADWAY'S AWARD-WINNING HIT

JULY 1 –  
AUGUST 21

MEREDITH WILLSON'S  
THE MUSIC MAN  
KIDS

JULY 16 & 17

LIVE PROFESSIONAL THEATRE

970.731.SHOW (7469)

2313 EAGLE DRIVE | PAGOSA SPRINGS, CO

PAGOSACENTER.ORG

PAGOSA SPRINGS  
CENTER for the ARTS



# Pagosa Folk N' Bluegrass Festival

This June 10-12, the 15th annual Pagosa Folk N' Bluegrass Festival will take place on beautiful Reservoir Hill Park in downtown Pagosa Springs.

Thousands of people of all ages will once again converge from all around the country for three days of live performances, adult and junior jam camps, and a children's program.

Nationally and internationally acclaimed performers slated for 2022 include Tommy Emmanuel, Eilen Jewel, Lil Smokies, FY5, Bonnie and Taylor Sims Band, Town Mountain, Jon Stickley Trio, Shinyribs, Tony Furtado, Songs From The Road Band, The Weeks, Jackie Venson, Cary Morin and more.

The stellar music featured on the festival stages is most commonly labeled Americana, but includes a variety of influences — folk rock, bluegrass, Celtic, newgrass, alt-country, rockabilly, blues and everything in between.

Rising above downtown from its prime central location, Reservoir Hill Park provides outstanding campsites, just a short walk from the main venue.

Many festival-goers take advantage of the free shuttle service up and down Reservoir Hill.

Campground jam sessions are a regular feature and a highlight for many attendees. The event includes late-night performances, music workshops, food and libations.

The large performance tent provides shelter for the stage and seating for more than 1,300 people, plus there is ample room in the meadow outside the tent to set up tarps and low chairs.

All seating is general admission, except for Festival Patron tickets, which include food and beverages and a special seating area under the tent.

The Pagosa Folk N' Bluegrass Festival is a family-friendly event, offering free admission to children 12 and under (accompanied by an adult), as well as a free children's program with arts and crafts, family entertainment, special musical performances and workshops for aspiring young musicians and their families.

Tickets and additional information are available at [www.ksutpresents.org](http://www.ksutpresents.org).

# Four Corners Folk Festival

The 26th annual Four Corners Folk Festival will take place on beautiful Reservoir Hill in Pagosa Springs over Labor Day Weekend, Sept. 2-4, 2022.

For 25 years, the Four Corners Folk Festival has featured three days of live performances, workshops, on-site camping, late-night jams and more. Some of the biggest names in music have appeared on the festival stage through the years, including John Hiatt, Gillian Welch, Keb' Mo', Los Lobos, Sam Bush, Tim O'Brien, Nickel Creek, Hot Rize and others. We are currently working to finalize our lineup for 2022, but we know it will be fantastic!

Since our beginnings in the late 1990s, the Four Corners Folk Festival has featured a variety of musical styles, including Americana, bluegrass, newgrass, Celtic, alt-country, blues and rock, all falling under the broad umbrella of folk. As the great Louis Armstrong once said, "All music is folk music. I ain't never heard no horse sing a song."

Rising above downtown from its prime central location, Reservoir Hill Park provides outstanding campsites located in the 140-acre ponderosa pine forest, just a short walk from the main venue. Many festival-goers choose to stay at one of Pagosa's many lodging establishments, taking advantage of the


free shuttle service up and down Reservoir Hill throughout the weekend.

Campground jam sessions are a highlight for many attendees with impromptu jams springing up all day and well into the night. A secondary tent near the entrance to the festival grounds serves as the center for kids' activities in the day and late-night performances after the main stage shuts down on Friday and Saturday evenings. Other features include music workshops, bluegrass brunches, food court, beer and wine garden, and vendor expo.

The large performance tent provides shelter for the stage and seating for more than 1,300 people, plus there is ample room in the meadow outside the tent to set up tarps and low-back chairs. All seating is general admission, except for Festival Patron tickets, which include food and beverages and a special seating area under the tent.

The Four Corners Folk Festival is an extremely family-friendly event, offering free admission to children 12 and under (accompanied by an adult), as well as a free children's program with arts and crafts and workshops for aspiring young musicians and their families.

You can keep up to date with this year's festivals and purchase tickets at [www.ksutpresents.org](http://www.ksutpresents.org).



MICHAEL PIERCE PHOTOGRAPHY





**STYLE. CLASS. TENNYSON.**

*The Perfect Canvas for your next event*



**Live Music & Dancing Events!**

Three season event patio  
Bar & liquor license  
Endless possibilities...

[www.eventcenterps.com](http://www.eventcenterps.com) | 970.731.3009

**2022 FESTIVAL SEASON**



*15th Annual*

**PAGOSA FOLK IN BLUEGRASS**

**June 10-12, 2022**

Jr. & Adult Jam Camps June 7-9  
Pagosa Springs, CO

**Lyle Lovett and His Large Band**

**July 4th, 2022**

LaPlata County Fairgrounds,  
Durango, CO

*26th Annual*

**FOUR CORNERS FOLK FESTIVAL**

**September 2-4, 2022**

Pagosa Springs, CO

**Tickets & info:**  
[ksutpresents.org](http://ksutpresents.org)





MICHAEL PIERCE PHOTOGRAPHY

# Celebrating America

## » July 2-4

The Pagosa Springs area is one of the busiest places in the Southwest during the Fourth of July holiday and Pagosa will hopefully be in full swing this year. Some events may be canceled due to distancing and gathering restrictions. However, here is a description of some of the traditional activities.

The Pagosa Springs Area Chamber of Commerce's annual Park 2 Park Artisan Market will kick into gear on Saturday, July 2, and will run until Monday, July 4. There will be over 60 vendors in multiple parks at the festival. You'll find artwork, jewelry, woodcarving, pottery, glasswork, clothing, weaving, unique gift items, specialty foods and more at the fair. Stroll through the parks and along the Riverwalk enjoying the crafts and tasty food items. The festival opens every day at 10 a.m. and runs until 5 p.m. except for Monday, July 4, when the market closes at 4 p.m. While downtown, don't miss out on the unique, local shops located in the historic downtown area.

While shopping, take a break on July 4 and for the free concert at 2 p.m. at The Springs Resort & Spa. Enjoy live music from the comfort of Centennial Park directly across the river from The Springs Resort or from the grounds of the resort. Bring a picnic lunch or treat the family to one of the many food vendors located at the Park 2 Park Artisan Market.

The "biggest small-town parade" in the country, hosted by the Town of Pagosa Springs and Rotary, will be held July 4 beginning at 10 a.m. Everyone loves a parade and Pagosa's is one of the very best. Arrive early for a seat along the route.

The Fourth of July fireworks will be held Monday night, July 4. The fireworks festivities will take place on the fields adjacent to Pagosa Springs High School, on South 8th Street in the downtown area. To best view the fireworks, you can enjoy seating at Pagosa Springs High School or at Yamaguchi Park, located on South 5th Street. Gather family and friends, bring a picnic dinner and enjoy the stellar display. The fireworks display typically begins at dark — around 9:15 p.m. This event is subject to fire restrictions and weather.

The 72nd annual Red Ryder Roundup Rodeo, a legendary Fourth of July festivity, will be held three consecutive days starting July 2 and running through July 4. The rough-and-tumble rodeo, with regional cowboys and cowgirls and all western rodeo events, will have performances Saturday and Sunday evenings, July 2 and 3, at 6 p.m. and the final performance at 2 p.m. on Monday, July 4. The Western Heritage Event Center arena is just south of the intersection of U.S. 160 and U.S. 84. Cowpokes under 6 years old can register for mutton bustin' in advance. Visit the website [www.PagosaRodeo.com](http://www.PagosaRodeo.com) for details.

There is still time between all these activities to enjoy a barbecue, a hike or a bike ride away from the bustle of town — or to partake in any of the other fun experiences available in the area.

For more information, schedules or maps, stop by the Visitor Center at 105 Hot Springs Blvd. or contact them at (970) 585-1200, or check the website, [www.visitpagosa.com](http://www.visitpagosa.com).



RANDI PIERCE





MICHAEL PIERCE PHOTOGRAPHY

# The Car Show at Pagosa

## » June 10-11

The 2022 Car Show in Pagosa Springs will be held June 10 and 11. The event features antique vehicles, model category cars, 4x4s, trucks, rat rods, muscle cars, motorcycles and more — all displaying plenty of classic style.

There will be awards for class winners, as well as special prizes for the Best in Show, People's Choice and Chamber Choice.

Festivities begin at 5 p.m. on Friday, June 10, on Lewis Street, with the Street Party which includes car check-in and registration, food vendors and live music. After the Street Party, hang around down-

town and enjoy a free Movie in the Park with a car theme, hosted by the Pagosa Springs Police Dept.

On Saturday, June 11, from 9 a.m. to 3 p.m., the vehicles will remain on Lewis Street for the Show and Shine. This event gives everyone a chance to admire antique and custom cars close up and personal as well as speaking to the owners about these works of art. Live music, displays, activities for children, food, a beer garden and car-related vendors will be on hand. After the show on Saturday, there will be a car cruise to the west side of town.

For more information or to register for the Car Show, visit [www.pagosachamber.com](http://www.pagosachamber.com).

## » Archuleta County Fair | Aug. 4-7

A longtime tradition, the 71st annual Archuleta County Fair will take place Aug. 4 through Aug. 7, and it's always a party, so dust off those boots, break out your western wear and get ready to have a great time.

Fair days are full of fun in the sun with rodeos, entertainers, games, exhibits and demonstrations. Gates open at 9 a.m. daily, closing around midnight on Friday and Saturday to ensure that you have the time to enjoy the festivities. The fair closes at 2 p.m. on Sunday for all exhibits.

4-H members will show their animals including horses, dogs, rabbits, goats, sheep, steers, chickens, pigs, turkeys, lambs and more during many livestock shows.

The Horseshoe Tournament and Ranch Rodeo will keep fair goers busy on Saturday. After working up an appetite, head to the 4-H Chuck Wagon Dinner and then to the Livestock Tent.

The Junior Livestock Sale is the culmination of the hard work of 4-H members. The sale exhibits the long-standing livestock traditions and ranching roots of Archuleta County and supports 4-H youngsters who have dedicated themselves to their projects

throughout the year. 4-H members display and have their work judged at the county fair and may even get the opportunity to go to the Colorado State Fair. After a full day, two-step on over to hear some live country western music under the Activity Tent.

The festivities continue into Sunday with the Kids' Rodeo and a last chance to see the 4-H animals and exhibits.

A petting farm for kids to enjoy will also be available each day. During the fair, the exhibit hall will be filled with different projects created by county residents including quilts, photographs, paintings, vegetables, flowers and baked goods. Vendors will also sell delicious fair food throughout the weekend.

The fair is held at the fairgrounds just south of town on U.S. 84. Everyone is invited. Please note that activities and schedule are subject to change. The full schedule of events will be published prior to the fair in The Pagosa Springs SUN. For more information, visit [www.archuletacountyfair.com](http://www.archuletacountyfair.com). Questions may be e-mailed to [archuletacountyfair@gmail.com](mailto:archuletacountyfair@gmail.com).

[www.archuletacountyfair.com](http://www.archuletacountyfair.com) | (970) 264-5931





MICHAEL PIERCE PHOTOGRAPHY

# ColorFest

## » Sept. 16-18

ColorFest weekend rings in the fall season accompanied by a blaze of gold and red hues, complemented by the bright colors of hot air balloons.

ColorFest weekend also celebrates the harvest season with the Passport to Pagosa Wine and Food Festival and the Pagosa Springs Music and Microbrews Festival paying tribute to numerous local and regional foods, microbreweries and music. Add the crisp and glorious Colorado autumn weather, and you have a weekend of fun, friends and unparalleled beauty.

On Friday, Sept. 16, the popular “Passport to Pagosa: Wine and Food Festival” will be held. Scrumptious food provided by many of Pagosa’s superb restaurants, caterers and specialty stores is paired with delicious wines, chosen for this event. This event is certainly an epicurean delight and often sold out. Tickets become available at the end of July.

The Music and Microbrew Festival on Saturday afternoon, Sept. 17, highlights some of the best breweries in Southwest Colorado and Northern New Mexico with many of the breweries bringing in specialty quaffs just for the season. Multiple live music performances, delicious beverages, food vendors and activities for the children make it one of Pagosa’s favorite events.

The Saturday evening Balloon Glow will be held in the Town Park athletic field where the Microbrew Festival is held. Music

and Microbrews attendees will be able to continue their party while watching the silhouettes of glowing balloons adjacent to the festival as the evening grows dark. This event is weather contingent.

Aspen House will host the 5K ColorFest Color Run on Saturday, Sept. 17, at Town Park. Get doused with color as you walk or run the designated trail in the downtown area where volunteers will welcome you with every color of the rainbow and you can view the hot air balloons as you navigate the course. Check for the festivity status at [www.aspenhousepagosa.org](http://www.aspenhousepagosa.org).

You will enjoy the magic of the hot air balloons as they ascend around 8 a.m. on Saturday and Sunday mornings.

A mass ascension on Saturday, Sept. 17, will take place in the downtown area with the beautiful San Juan River in the foreground and the San Juan Mountains as a backdrop.

The west side of town will host the balloon ascension on Sunday morning, Sept. 18, with the majority of the balloons ascending from the Pagosa Lakes area near the PLPOA Recreation Center offering fabulous photographic opportunities.

All balloon-related activities are dependent upon the weather.

For more information about ColorFest and the status of the weekend’s activities, call the Chamber of Commerce at (970) 264-2360 or find out information at [www.pagosachamber.com](http://www.pagosachamber.com).

Balloon pilots interested in flying can download the pilot application at [www.pagosachamber.com/colorfest/](http://www.pagosachamber.com/colorfest/).





TRENT BONA

# Mountain Chile Cha Cha

## » Sept. 24

There are few better ways to spend an autumn day than kicking back for a day of trail races, food, music and fun in beautiful Town Park at the Mountain Chile Cha Cha.

The Cha Cha is a celebration of Pagosa Country's Hispanic heritage that spotlights the love of green chile and provides a cultural and culinary treat for locals and visitors alike.

This year, the Cha Cha will take place on Sept. 24 in Town Park, in downtown Pagosa Springs. Admission is free.

After the races, the burn buds, at the annual Patty Aragon Green Chile Classic — a green chile cookoff and

tasting (the public tasting beginning after judges have made their rounds) and ever-popular margarita contest.

The event offers those in attendance the opportunity to sample dozens of delicious homemade green chiles, many made using recipes passed down through generations of local residents.

The event continues with a Mexican beer garden, fresh roasted green chile sold on-site all day, and a kid's corner and food trucks.

In the afternoon, enjoy a live Mexican Dance Concert.

Winners of the Patty Aragon Green Chile Classic and the Margarita Contest will be announced between performances, prize monies, trophies, medals, and bragging rights handed out to winners.

## » Pagosa Farmers Market | Mid-June through Mid-September

Just in town for the weekend? Making your stay in Pagosa Country an extended trip? In either case, stop by the Pagosa Farmers Market and pick up some local products to enjoy during your stay or take home with you as a unique token of Pagosa Springs.

The Pagosa Farmers Market is open every Saturday morning from 9 a.m. to 1 p.m. from mid-June to mid-September at the east end of downtown.

Vendors bring to the market locally grown and produced foods such as vegetables, grass-fed beef, pastured pork, cheeses, milk, eggs, breads, honey, pastries and preserved food. Other products might include plants and plant starts as well as tree seedlings, natural skin care products and handmade articles of alpaca, mohair and wool.

The market offers a unique feature, the Small Growers Coop, where you can purchase vegetables from backyard growers who sometimes have an excess of one vegetable or another.

In addition to accepting cash or debit cards, market vendors accept SNAP Market Bucks for purchase of market food products and SNAP beneficiaries receive Double Up Bucks worth \$20 with their first \$20 SNAP purchase at each market.

Before COVID we would say "Hang out and experience our community." Last summer, we could not encourage gathering, and at press time this year, we are unsure about what precautions will be required. We will follow the precautions designated for essential services and we will welcome visitors along with our local folks.

[www.sospagosa.org](http://www.sospagosa.org)



# Take a walk back in time.



Season Dates:

May to October

open 10 am to 4 pm • Tuesday thru Saturday  
no admission charge • donations appreciated  
gift shop • local history books

Housed in our town's old water works building,  
the museum displays exhibits  
of early-day life in Pagosa Springs including  
railroad, business and household artifacts.

*featuring a special exhibit  
showcasing quilts from local quilters*



## Pagosa Springs History Museum

96 Pagosa Street • Pagosa Springs, Colorado • (970) 264-4424 • pagosamuseum.org

**Tangles!**  
Hair Salon

Mariah Tanya Kasey

Great hair doesn't happen by chance,  
it happens by appointment.  
Call for yours today!

**970-731-2810**  
2035 Eagle Drive Unit 110

tanglestmk tangles hair

Every story. Every photo.  
Every ad.



To subscribe to anytime digital access go to  
[PagosaSun.com/eedition](http://PagosaSun.com/eedition)

**SUN**  
The Pagosa Springs



# History & Heritage



MICHAEL PIERCE PHOTOGRAPHY

## History Museum

For more than four decades, the Pagosa Springs History Museum has offered visitors and locals alike a glimpse back into the history of Pagosa Country, at the same time preserving history and displaying precious artifacts from the past.

The museum, which is overseen by the nonprofit San Juan Historical Society, hosts a one-of-a-kind collection depicting early life and industry in the area. The majority of the items on display were found, used or produced in the area, including metal art; a gem and mineral collection; taxidermied bear, mountain lion and deer; and fossils of the extinct mosasaur, an aquatic reptile, that was discovered in Archuleta County.

A few of the exhibits available to view at the museum include logging and railroad, a plethora of old photographs, a general store, country schoolroom, ranching and textiles, and household exhibits, which include a wood-fired range, clothes washers that show the evolution of doing laundry, kitchen gadgets, sewing machines and even a convertible table/chair made out of redwood that was crafted in Archuleta County.

In addition to the museum's permanent textile exhibits, the museum will again include a special display of quilts this season. In the footsteps of the highly popular shows of the past several seasons, this summer's show will feature quilts made by local quilters. A redwork quilt set for display celebrates local organizations and features

the names of well over 100 locals who were involved in the making of our community. You'll also be able to view the friendship quilt "Pine Trees of Pagosa Springs," among others.

The museum is located a short walk from downtown Pagosa Springs at 96 Pagosa Street (the corner of U.S. 160 and 1st Street). It is partially housed in the old waterworks building constructed by the WPA in 1938.

While visiting the museum, guests are encouraged to browse the gift shop, where historical society members provide carefully selected items, which may be of particular interest to visitors of Pagosa Country. Also available are handmade items from local crafters, making the perfect memento or gifts for friends back home.

The society has also compiled and published a 13-volume book series, "Remembrances," celebrating the people, places and history of Pagosa Springs and surrounding area.

The museum opens for the season in May, and will be open five days a week, Tuesday through Saturday, 10 a.m. to 4 p.m. including holidays, through September. Admission is free.


Donations are accepted to offset the operating expenses. The museum relies on private funding and grants to operate and all donations are greatly appreciated.

For updates or more information, visit [www.pagosamuseum.org](http://www.pagosamuseum.org).



MICHAEL PIERCE PHOTOGRAPHY





# Downtown Historic Walking Tour

## 1. 402 Pagosa Street

### Goodman's Department Store

Following the departure of soldiers from Fort Lewis in 1880, pioneer David Lowenstein opened a clothing store at this location, conducting some of his business with Jicarilla Apache Indians. Through marriage, the Goodman family became associated with the business and eventually remodeled the structure in 1929 by completely enclosing the existing structure and then removing the old store from the inside without closing for a day. In 2000, Goodman's Department Store celebrated its 100th year in the building, continuing its legacy as the longest-operating department store in Pagosa Springs.

## 2. 418 and 422 Pagosa Street

### Metropolitan Hotel and Liberty Theatre

Pagosa Lumber Company founder A.T. Sullenberger purchased the two-story brick building at this location in 1918, which was previously occupied by Archuleta Mercantile and built by J.M. Archuleta Jr. in the early 1900s. After a fire destroyed the structure in 1919, Sullenberger constructed the Metropolitan Hotel, which featured modern rooms, hot baths for guests and a motion-picture theatre.

## 3. 426 Pagosa Street

### Sparks Hardware

Constructed in 1919, this structure was originally occupied by Sparks Hardware. Archuleta Motors opened a garage in the building several decades later. After fire damaged the building in 1943, Ben Lynch Sr. moved Jackisch Drug to this location, where it was operated by the Lynch family until 2004.

## 4. 452 Pagosa Street

### The Hersch Building

Built by Alice Phillips in 1898 and owned by the Hatcher Brothers from 1905 to 1921, this build-

ing was purchased in 1921 and became Hersch Mercantile. The building operated as Hersch Mercantile until the 1970s and has held numerous social and business functions, as well as the law offices of former Colorado Attorney General Alonzo Hubbard.

## 5. 456 Pagosa Street

### La Cantina

Clock Dry Goods Company operated at this location beginning in 1903. The building was briefly known as the Colorado Tavern from 1937 to 1941. The building was purchased in 1941 and renamed La Cantina by the L.M. Archuleta family. The Archuleta family operated La Cantina into the late 1990s until the building was purchased; renovations followed shortly thereafter, in 2001.

## 6. 468 Pagosa Street

### Hatcher Hardware

Beginning in 1905, Hatcher Hardware operated at this location for several decades, often sharing ownership of the building with Citizens Bank. In 1943, a fire almost completely destroyed the building. The existing building was constructed following the fire. At the rear of the property is the town's second geothermal well, which was drilled in 1920. The wellhead has the ability to pump approximately 675 gallons per minute and was previously used to heat the building.

## 7. 474 Pagosa Street

### Citizens Bank

Citizens Bank operated at this corner location for more than 70 years. Fred Catchpole opened the bank following the closure of First National Bank in 1908. The original building, constructed in 1910, was a two-story structure. The structure was remodeled into a one-story building after a fire damaged the second floor in 1943. Catchpole served as county commissioner and county treasurer and was also influential in the

construction of the Wolf Creek Pass road. The original bank vault and Wells Fargo safe still remain inside.

## 8. 449 San Juan Street

### Archuleta County Courthouse

In 1927, Jay Catchpole approached the Archuleta County Commission and suggested the county purchase the old First National Bank building, along with the adjoining lot to construct a courthouse. The property was purchased for \$5,000 and in 1929, the county moved into its new offices. This building has operated as the Archuleta County Courthouse since 1929 and utilizes a geothermal well behind the building. The original bank vault still exists within the courthouse.

## 9. 480 San Juan Street

### Moorehead Garage

This building originally functioned as a service station and auto garage and was constructed sometime between 1935 and 1937. A fire in 1943 destroyed a large portion of the structure. Numerous renovations have been completed since the fire, including significant restoration in 2005.

## 10. 468 Lewis Street

### San Juan Supply

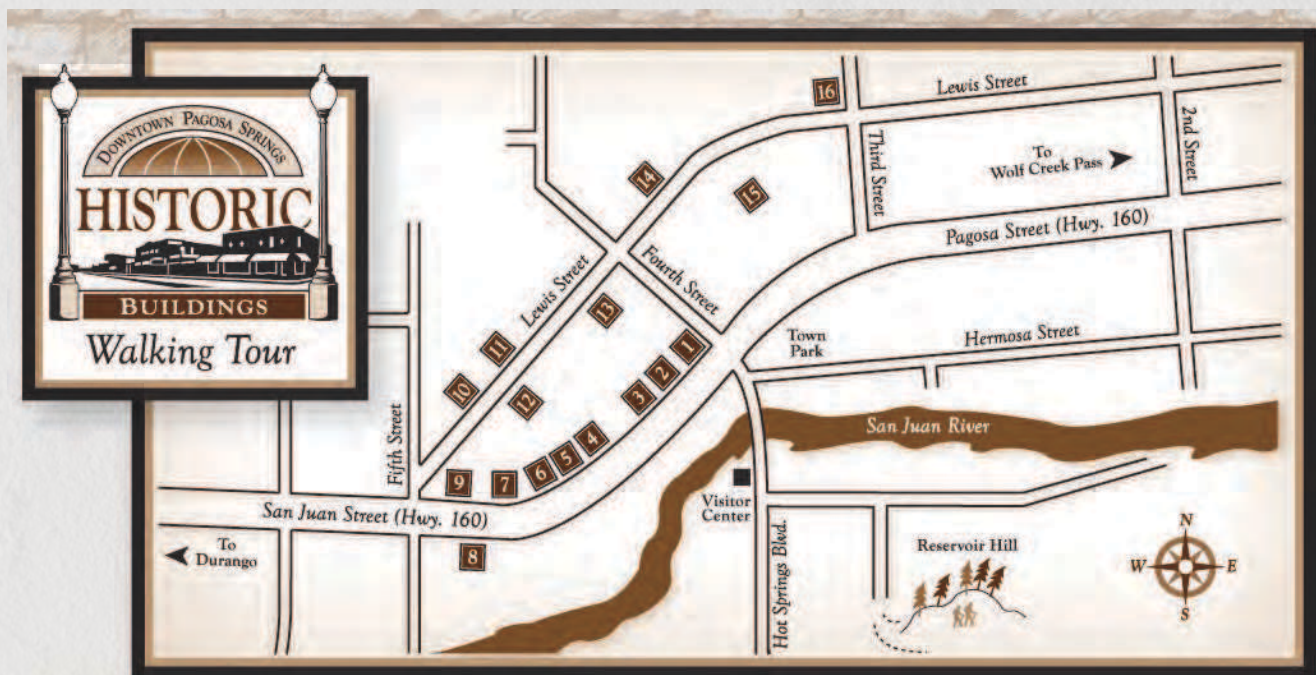

Ralph Morgan constructed this building in 1918 and opened the Electric Garage. The property was purchased by C.O. Dunagan in 1925 and later sold to the Schoonover family. In the 1930s, Paul and Virginia Decker became partners with the Schoonover family and operated San Juan Supply into the mid 1980s. The building has served a variety of commercial enterprises since the closure of San Juan Supply.

## 11. 444 Lewis Street

### Sparks Residence

This ornamental concrete block building was constructed by Ethel Sparks in 1910. The home





ILLUSTRATIONS AND TOUR ©2007 TOWN OF PAGOSA SPRINGS

was purchased by Bryce and Julia Patterson in 1912. The Pattersons moved to town in 1904 and operated the Arlington Hotel and Bath House, which was across the street from the residence, until 1936.

**12. 451 Lewis Street  
Immaculate Heart of Mary  
Catholic Church**

This building was constructed in 1948 to accommodate an increased congregation at the existing Saint Edwards Catholic Church. The church was dedicated as the Immaculate Heart of Mary Church on May 22, 1949. The original stained glass windows were imported from Spain. Saint Edwards Catholic Church was destroyed by fire in the 1950s.

**13. 409 Lewis Street  
Ray's Hair Care**

Located where the old Fort Lewis military

paymaster's office may have stood, this building was constructed in 1902 by either Joseph Clarke or William Kester. The building has housed a number of businesses throughout the years, with Ray's Hair Care operating at this location from 1976 to early 2020.

**14. 380 Lewis Street  
County Jail and Medical Office**

County records show the jail may have been located on this property prior to 1936. The existing residence was built in the mid-1930s for a local medical doctor. The residence's architecture exemplifies the use of local stone materials.

**15. 338 Pagosa Street  
Pagosa Springs Middle School**

Pagosa Springs' school was completely destroyed by fire in 1924. For a year, students attended school in churches, businesses and the Odd Fellows Lodge until this building, the new

school, was finished in 1925. The building was constructed to be totally fireproof, with ramps instead of stairs, which was thought to be safer. The school originally housed all grade levels; however, today the school accommodates only fifth- and sixth-grade students.

**16. 302 Lewis Street  
Catchpole Residence**

This residence was constructed as a Queen Anne-style home by Fred and Mabel Catchpole in 1910. From 1996 to 2002, the home experienced extensive remodeling, including siding, shingles, doors, windows and roof. The Catchpoles were active community members, with Fred serving terms as county commissioner and county treasurer, and Mabel serving terms on the school board and Methodist Church board. The residence is no longer owned by the Catchpole family.





# Pagosa's Past

*By John M. Motter*

"Bold and brash" best describes Archuleta County history, a saga of the Old West prescribed by rugged mountain remoteness and the distinctive characteristics of three proud cultures.

At least three national flags have symbolized ownership of Pagosa Country — claims not always recognized by the indigenous Native Americans who hunted and fished here long before Columbus crossed the Atlantic.

Those flags belonged to Spain, Mexico and the United States, and an argument could be made that France also claimed the area for a period of time.

Evidence of prehistoric human occupation in the San Juan Mountains, including Archuleta County, is fairly abundant. Later, but before white men followed Indian trails into the area, the ancestral Puebloans pursued a sedentary lifestyle near Chimney Rock and along the Piedra and San Juan rivers in the southwestern part of the county.

More recently, perhaps about the same time Hispanics arrived in New Mexico, Southern Ute, Jicarilla Apache and Navajo Indians found the fertile mountain valleys surrounding the Great Pagosa Hot Spring to their liking. They enjoyed, even worshipped, the medicinal benefits of the mineralized hot spring waters.

Hispanics wandered into Nuevo Mexico in the 16th century, hoping to fill their packs with gold. Even though they didn't uncover fabulous golden riches, they stayed and, in order to

survive, traded with the Indians. As a result, a trading party led by Juan Maria Rivera visited Pagosa Country in 1765. Not much later, in 1776, the priests Francisco Dominguez and Silvestre Escalante entered Archuleta County near present-day Carracas, intent on finding a path linking Spain's New Mexico colonies with those in California. After reaching the central valley of Utah, the intrepid explorers turned back. Nevertheless, for years, Pagosa Country hills echoed to the clip clop of mule trains trotting back and forth between California and New Mexico, along paths opened by these men.

By 1820, Pagosa Country acquired a new, if still foreign, ruling government. That is the year Mexico threw off the yoke of Spain and began administering her own affairs. Mexico's greater tolerance for Anglos encouraged a steady stream of fur traders to set their traps in the San Juan watershed.

By 1846, trapping was largely a thing of the past and even bigger changes loomed on the horizon. The United States went to war with Mexico. Following the war, the United States owned about half of Mexico's territory, including Pagosa Country.

Anxious to explore their new domain and to find a railroad route to California, the U.S. Army sent an expedition through Pagosa Country in 1859, headed by Capt. John Macomb. Macomb's party included a number of scientists who mapped the route and rendered exquisite line drawings of the Great Pagosa Hot Spring and Chimney Rock. Macomb's report is the first written description in





English we have of Pagosa Country.

Soon after Macomb's visit, in 1860, gold was discovered in the San Juan Mountains. For the next 30 years, a steady stream of prospectors and their supporters flowed through Pagosa Country. The growing number of settlers agitated the proud Southern Ute tribes, forcing the U.S. government to respond by sending troops into the area.

The San Juan River adjacent to the great Pagosa Hot Springs was chosen as a good point for locating troops. In 1878, Fort Lewis blossomed on one bank of the river, the town of Pagosa Springs on the other bank. Cattle ranchers chased their four-legged charges through the surrounding foothills.

Pagosa Country assumed all of the attributes of the Old West, with cavalry troops, cowboys and Indians, gunfights and barroom brawls, sheepmen and cattlemen, stagecoach holdups, all of the cherished traditions from which western movies are made.

Then, as suddenly as it had arrived, the Old West disappeared. Filling the void were railroads, lumber mills and loggers. Pagosa had its own narrow gauge railroad complete with a downtown depot. Nothing lasts forever and, after denuding much of the countryside, the railroad and logging industry moved out.

Colorado built a relatively modern highway over Wolf Creek Pass in 1916; trucks began to move most of the freight and telephones, electricity and central water came to town. Local folks were caught between the new and the old. Cattlemen continued to raise beef

for the market. Small lumber mills hacked away at the remaining trees. Then came the Great Depression and World War II. Many of the rural people eking out a scarcely adequate living moved to town, or further away to work in defense plants. The war ended, but few of those who had abandoned Pagosa Country returned. Pagosa had no payrolls.

Along about 1970, a number of land developers, ears tuned to the insistent jingle of change in affluent America's pockets, began to subdivide and sell Pagosa Country land. Buyers responded enthusiastically, infatuated with the mountain panoramas, gurgling streams, seemingly endless ranks of mountain forests, and maybe with the idea that a little of the Old West lived on in Pagosa Country.

Since 1970, the population of Pagosa Country has increased dramatically. Shops have sprung up to meet the needs of new arrivals. Farsighted investors have developed the Great Pagosa Hot Springs and other natural attractions. But, even with change, Pagosa Country has remained unique — a beautiful, off-the-beaten-path refuge for resident and visitor alike.

The history of Pagosa Country, new and old, is etched in her people's dynamic response to change. Even though the Old West is gone, the Old West background of soaring mountains, strident streams and abundant wildlife continue to dominate life here. As it has been from the beginning, Pagosa Country, dominated by God-given natural resources, remains bold and brash.





# Family Fun

## Born out of need, the K.I.D.S. Summer Camp uses local resources to find success

With activities such as hiking, fishing, games and activities, science projects, arts and crafts, water days, youth Zumba, field trips and more, the K.I.D.S. (Kickin' It During Summer) Day Camp, hosted by the Town of Pagosa Springs, has no shortage of opportunities to create long-lasting, happy memories.

The goal of the camp, according to Parks and Recreation Director Darren Lewis, "is to provide a safe, fun, affordable and educational environment for children ages 5-12 and parents."

The program was also designed to benefit families with day care needs during the summer — a benefit that extends not only to residents, but also to those visiting the area.

The idea for the summer camp was born several years ago when a pilot program called Summer of Exploring was implemented, Lewis explained. That program coincided with the Pagosa Springs Youth Center's summer program.

However, in the fall of 2015, the youth center closed its doors, creating a void for day care for school-aged children in the summer.

Following the closure, numerous parents contacted Lewis to see if the town could help by starting a youth program, and Lewis in turn sat down with staff at the Ross Aragon Community Center (also run by the town) to see what could be done.

What came out of those pleas and discussions was K.I.D.S., which opened in June 2016 with the blessing (and financial backing of) the Pagosa Springs Town Council.

That first summer was considered nothing short of a success, with a wide range of ages participating and positive community feedback and support.

The program's success comes in part from its many community partners. In addition to using local resources such as parks and rivers, the program explores Chimney Rock National Monument and partners with agencies such as Colorado Parks and Wildlife, EMS, the Pagosa Fire Protection District, Weminuche Audubon Society, the Archuleta County Fair, Archuleta School District and businesses to provide unique content.

The K.I.D.S. Day Camp operates Monday through Thursday from 7:30 a.m. to 5:30 p.m. and Friday 7:30 a.m. to 4 p.m. during the summer. Children may not be dropped off later than 9 a.m. nor picked up later than 5:30 p.m. Monday through Thursday, and 4 p.m. on Friday.

This year, the camp will run from June 6 through Aug. 5, with registration opening in April.

If space is available, tourists and summer visitors may register children ages 5-12 for daily or weekly activities. Immunization records and registration forms must be completed prior to child participation and there is a onetime registration fee of \$15. The camp costs \$25 per day or \$80 per week, with a family discount available for siblings.

For more information, contact Jamie Carothers by calling (970) 264-4152, ext. 521 or by emailing [jcarothers@pagosasprings.co.gov](mailto:jcarothers@pagosasprings.co.gov).



# BALLOON RIDES

BOOK YOUR FLIGHT TODAY!



*Break the Earthly bonds of gravity with the oldest, most experienced balloon company in Pagosa Springs.*

## Rocky Mountain Balloon Adventures, LLC

*Flying the Rockies since 1986*

970-946-2549 • 970-317-3290

[PagosaViews.com](http://PagosaViews.com)

Mike Marchand

PO Box 4095 • Pagosa Springs, CO 81147



## Pagosa's Favorite Flavors & Gifts!

Sample Local Culture  
– including  
Choke Cherry  
Watch our products  
being made!



Jams • Jellies  
Butters • Syrups  
Caramels • Truffles  
Sugar-free • Spices  
Kitchen Gadgets

Our customers say  
“World’s Best Caramels”  
Handmade in Pagosa



Book your  
own Ultimate  
Chocolate Experience!

### Free 1/2 lb. caramels

with \$59 pre-tax purchase

Coupon must be presented at time of purchase,  
in-store purchases only, one per customer

We can ship anywhere in the world

*All major credit cards accepted*

**56 Talisman Drive, 8C**

*behind McDonald's and next to City Market*

**970-731-4951**

[www.thechokecherrytree.com](http://www.thechokecherrytree.com)

Take  
Virtual  
360 Tour







PAGOSA SKATERS COALITION FOR CONCRETE

# Town Parks

The parks of Pagosa Springs run the gamut from the wild and natural pine forest on Reservoir Hill to the well-manicured fields of Yamaguchi Park. What follows is a list of each park and a description of what it has to offer.

**Reservoir Hill** — The most prominent physical feature of the downtown area, Reservoir Hill towers over the south bank of the San Juan River and is distinguished by the large green water tank visible from U.S. 160.

The park is accessible from three trailheads — located across the highway from the River Center, behind the Healing Waters Spa and next to the U.S. Post Office — and offers miles of hiking and biking trails ranging from gentle and peaceful to steep and technical.

A large meadow right next to the water tank is the home to the Four Corners Folk Festival over Labor Day weekend. A large, wooden gazebo in the festival meadow is available to rent for special occasions such as weddings or reunions.

Located one-fourth of a mile east of the gazebo is an overlook that allows one to overlook the town and see stunning views.

Reservoir Hill is also home to one of the best disc golf courses in the region, featuring 18 baskets, 18 regular tee boxes and 18 alternative tee boxes for those experts looking for a bit more challenging game.

There are restrooms available on the hill.

**Centennial Park** — Centennial Park stretches along the river behind the Archuleta County Courthouse, and includes several tables for enjoying a nice family picnic while watching the activities in the river and the hot springs beyond. A pedestrian bridge provides a continuous connection for the Riverwalk that winds through the wetlands behind Town Hall and the Ross Aragon Community Center. A pedestrian bridge at the other end of the park connects to The Springs Resort and Spa.

**Town Park** — On the southeast corner of the U.S. 160/Hot Springs

**Humane Society** At the Humane Society of Pagosa Springs, **WE ♥ ANIMALS!**



**DID YOU KNOW?**  
HSPS offers these great community services:

<p><b>Cremation and Memorial Services</b> Honor your faithful companion and cherish the memories left behind with our cremation and memorial services.</p>	<p><b>Pet Financial Assistance</b> HSPS offers programs including a pet food bank, spay and neuter vouchers, and emergency medical aid.</p>
<p><b>Dog Park</b> An active and healthy pet is a happy pet! HSPS offers a free local dog park open to the general public.</p>	<p><b>Microchips and Tags</b> Lost and stray pets with identification have the best chance for a speedy reunion with their owner.</p>

**SHELTER HOURS: Mon-Sat 10AM - 5PM | Sun 10AM - 4PM**  
**465 Cloman Blvd | (970) 731-4771**



Boulevard intersection, Town Park connects to Centennial Park via the Riverwalk and contains a wind harp, bathrooms, a drinking fountain, picnic tables, barbecue grills, a Pirate ship-themed playground, climbing boulders, two special-event 200-amp electrical services and a white-water feature in the adjacent river.

The park and the athletic field across Hermosa Street host several events throughout the year, including the Fourth of July Park 2 Park Arts and Crafts Fair, Color-Fest and the Mountain Chile Cha Cha.

**Yamaguchi Park** — Located on South 5th Street between Pagosa Springs High School and the river, Yamaguchi Park is home to a favorite hangout for local kids — the Pagosa Skate Park. The Skaters Coalition for Concrete, a local grassroots organization formed over a decade ago, raised funds and added a full-sized bowl to the 4,500-square-foot concrete terrain at the park.

The park was designed to appeal to skaters of all ability levels and includes several plaza elements and a bowl feature.

The park is open from dawn to dusk throughout the year, provided the skating surface is free of ice and snow in the winter months.

Another amenity of Yamaguchi Park is the kayak/raft launching facility and two whitewater features, complemented by the paved Riverwalk to facilitate viewing activities on the river.

A pump track was installed in 2017 south of the skate park for bicycle use and in 2018, an outdoor basketball court was installed.

A heated year-round restroom, drinking fountain, picnic tables, barbecue grills and picnic shelter allow for family gatherings, while a state-of-the-art playground, climbing boulder, and beautiful soccer and softball fields give plenty of room for the kids to play. A special-events and performance venue with electrical service is also available.

**Mary Fisher Park** — Along the south bank of the San Juan River directly across from Town Park, and connected to it by another pedestrian bridge, Mary Fisher Park contains several picnic tables, as well as a changing screen for kayakers and inner tubers to use before hitting another one of the new whitewater river features.

**River Center Park** — Nestled behind the River Center shops on the east end of town (from U.S. 160 go behind the River Center buildings), the River Center Park contains two small fishing ponds with a handicap-accessible pier and access to the river for launching rafts and kayaks. The park also offers a playground climbing structure for kids.

**South Pagosa Park** — A true neighborhood park located on the south side of town on Apache Street between 7th and 8th streets,



South Pagosa Park has bathrooms, a drinking fountain, picnic tables, barbecue grills, a picnic shelter, horseshoe pits, a playground and four pickleball courts. An ice rink is available during the winter months. The park is well used by local families.

**Cotton Hole Park** — Located east of Town park at the end of Hermosa St., a new concrete trail was completed through the park in 2021.

This park invites a relaxing environment and the San Juan River is accessible from this park for tubing and kayaking. This park will continue to have a natural setting and will not be over developed.

You and your group of 2-8 people have 60 MINUTES to decipher clues, codes and puzzles in order to figure your way out of the room before time RUNS OUT...

# CAN YOU ESCAPE?

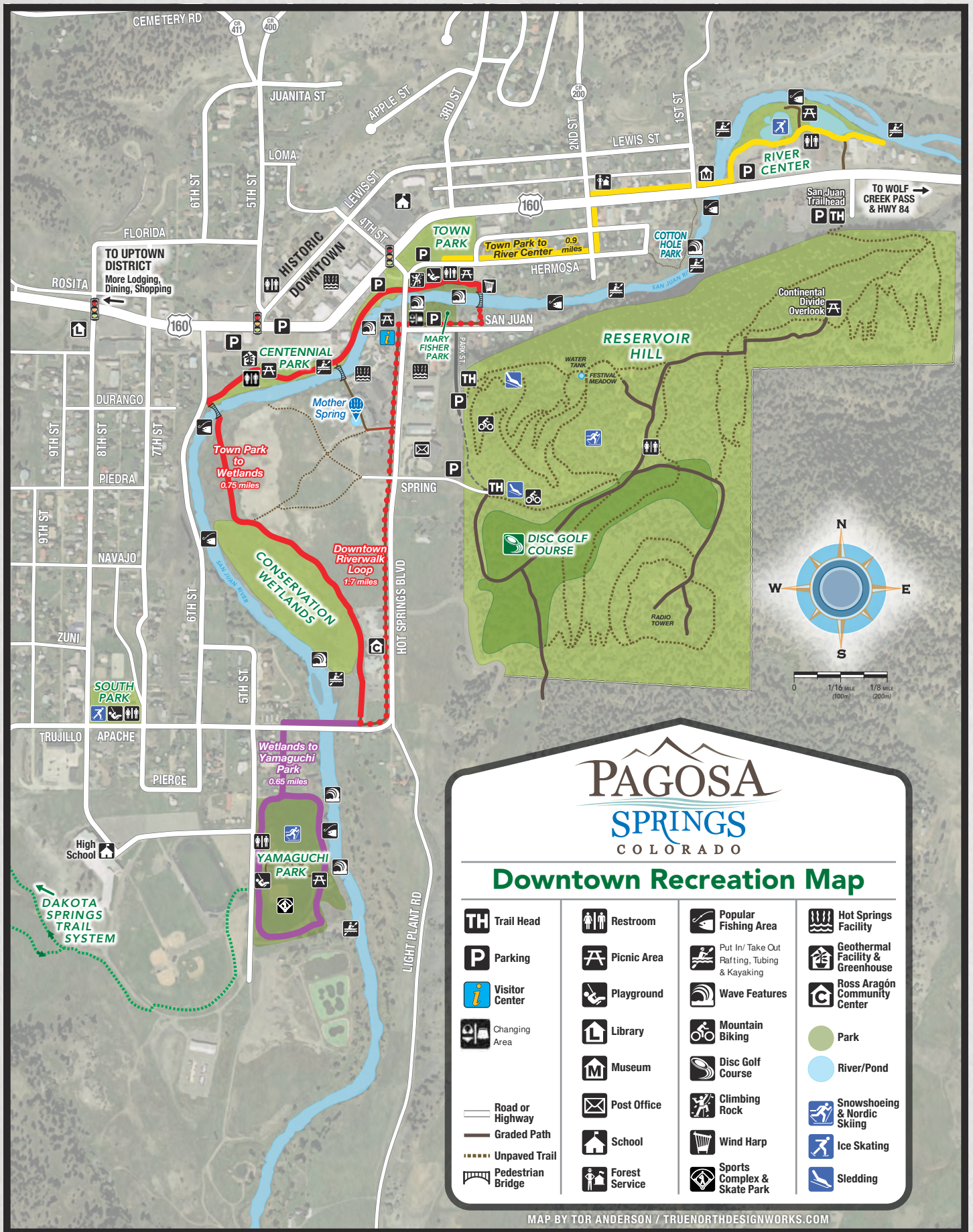
**PAGOSA ESCAPE ZONE**

Downtown Location featuring 3 ROOMS!

**175 Pagosa Street**  
(Next to Mountain Pizza & Taproom)

Book Online at: [www.PagosaEscapeZone.com](http://www.PagosaEscapeZone.com) or call (970) 903-0529





## Downtown Recreation Map

<ul style="list-style-type: none"> <li><b>TH</b> Trail Head</li> <li><b>P</b> Parking</li> <li><b>i</b> Visitor Center</li> <li> Changing Area</li> <li> Road or Highway</li> <li> Graded Path</li> <li> Unpaved Trail</li> <li> Pedestrian Bridge</li> </ul>	<ul style="list-style-type: none"> <li> Restroom</li> <li> Picnic Area</li> <li> Playground</li> <li> Library</li> <li> Museum</li> <li> Post Office</li> <li> School</li> <li> Forest Service</li> </ul>	<ul style="list-style-type: none"> <li> Popular Fishing Area</li> <li> Put In/ Take Out Rafting, Tubing &amp; Kayaking</li> <li> Wave Features</li> <li> Mountain Biking</li> <li> Disc Golf Course</li> <li> Climbing Rock</li> <li> Wind Harp</li> <li> Sports Complex &amp; Skate Park</li> </ul>	<ul style="list-style-type: none"> <li> Hot Springs Facility</li> <li> Geothermal Facility &amp; Greenhouse</li> <li> Ross Aragón Community Center</li> <li> Park</li> <li> River/Pond</li> <li> Snowshoeing &amp; Nordic Skiing</li> <li> Ice Skating</li> <li> Sledding</li> </ul>
---	---	--	--

MAP BY TOR ANDERSON / TRUENORTHDESIGNWORKS.COM



# I'm Fused

Art Glass Studio & Workshop



Come in to create  
your own one-of-a-kind



# Glass Art

Great For Everyone *and* All Ages!

Drop by for some fused glass fun, or call today to schedule your private party for family or friends. This is a great activity for birthday parties and other fun get togethers.

Make your own Pagosa Springs Souvenir Home Decor • Gifts Ornaments Jewelry • Dishes Wind Chimes • & more

2035 Eagle Drive #102 • 970-398-1562

Hours: Wednesday-Saturday 10 am to 5 pm  
(Sunday, Monday by appointment. Closed on Tuesday)

www.imfused.com • FB: @thingstodoinpagosasprings



1st and 3rd  
**SUNDAYS**  
of the month  
\*exceptions

Cash  
Prizes  
Progressive  
Payout!!

Doors Open  
5:00 p.m.

Early Bird Games  
5:45 p.m.

Regular Bingo  
6:00 p.m.

Affordable Fun  
for the  
Whole Family!



CATHOLIC CHURCH  
**PARISH HALL**  
499 Lewis Street,  
Pagosa Springs, CO  
Call Mary Jo Coulehan  
(970) 903-7815

### BINGO DATES FOR 2022

January 2 & 16; February 6 & 20; March 6 & 20; April 3 & No Bingo on Easter;  
May 1 & 15; June 5 & 19; \*July 10 & 31; August 7 & 21; \*September 11 & 25;  
October 2 & 16; November 6 & 20 and December 4 & 18

# 2022 Pagosa Night Rodeo

Western Heritage Event Center Rodeo Grounds  
Hwys 160 & 84, Pagosa Springs, CO

★★★★★  
EVERY THURSDAY NIGHT



Wild Grass Rodeo  
Photography

June 2, 9,  
16, 23  
July 14, 21, 28

Pre Show: 6:30pm  
Performance: 7pm

FREE Kids Calf Scramble

Tickets available at:

the Gate, Pagosa Chamber, or  
[www.burrisonandsonsbuckingbulls.com](http://www.burrisonandsonsbuckingbulls.com)







**Rio Grande Club & Resort**  
SOUTH FORK, COLORADO

GOLF — FISHING — FINE DINING

MAKING MOUNTAIN MEMORIES

18-Hole Championship  
Golf Course

DINING & GOLF OPEN TO PUBLIC







**Timbers Restaurant, Big River Grille  
& Meeting Rooms**

AVAILABLE FOR WEDDINGS, BANQUETS & PARTIES

Memberships Available

Golf, Gold-Medal Fishing,  
Fitness Center, Fishing Lodge,  
Pool, Tennis, Steam Saunas,  
Happy Hour, & Social Activities

719-873-1995  
[www.riograndeclubandresort.com](http://www.riograndeclubandresort.com)



Onsite Riverfront Townhome Rentals at [www.riverclubvacationrentals.com](http://www.riverclubvacationrentals.com)



September 10 · Monte Vista

- TATER TROT 5K RACE •
- CRAFTS & FOOD VENDORS •
- GUIDED AGRICULTURAL TOURS •
- PROFESSIONAL CHEF DEMONSTRATIONS •
- TRUCK & SEMI SHOW •
- FRESHLY HARVESTED COLORADO POTATOES •
- MUCH MORE! •



[COLORADOPOTATO.ORG/POTATO FESTIVAL](http://COLORADOPOTATO.ORG/POTATO FESTIVAL)

*So Much To Do!*

Stay informed with The Pagosa Springs SUN

HOT SPRINGS

**PAGOSA SPRINGS**

TREES COLORADO

MOUNTAINS STARGAZING

HISTORY ART

MUSEUM MUSIC


SHOP DINE CONTINENTAL DIVIDE

HIKE BIKE RAFT RELAX

SAN JUAN RIVER HORSEBACK RIDES

RIVER RIVERWALK

TRAILS



Subscribe today at [PagosaSUN.com](http://PagosaSUN.com)





# World's Deepest Hot Spring

SAN JUAN HISTORICAL SOCIETY

## Do people soak in the summer?

After a hard day of skiing or snowboarding, nothing beats the feeling of slowly lowering the body into a tub full of hot water. The muscles relax, the eyes close, a sigh of relief escapes the lips, and especially when the air is really cold, a thick veil of steam rises off the water to block out the rest of the world. If it happens to be storming, you will need to dunk all the way under every so often to melt the snow from the top of your head. This is paradise!

But what about in the summertime?

A poorly kept local secret: soaking in the healing waters is just as nice, if not better, in the summer as it is in the winter.

Imagine getting up early, throwing on your hiking gear, filling a small backpack with a lunch and some water, grabbing your camera, and driving to downtown Pagosa Springs, where you turn from U.S. 160 onto Lewis Street and immediately onto 5th Street, which turns into County Road 400 and then into Forest Road 645. Seven miles north of town you take a right at the junction and 4 miles after that you reach a trailhead.

After a 3-mile hike, you find the most amazing 300-foot waterfall. You eat lunch. You take pictures. You revel in the peace and solitude. You marvel at the glory and the beauty that is Colorado. Reluctantly, you repack all your stuff and head back to the car. As you drive back to town, you start to notice a satisfying tightness in your leg muscles. Your shoulders start to ache where the straps of your backpack dug in.

## What should you do?

The answer hits you. You call up your significant other and say, "Hey! We should go soak."

With three bathing facilities in downtown Pagosa Springs offering either indoor or outdoor pools (or both), and temperatures varying between hot and very hot, soakers have more than enough choices of where to relax and stretch out those sore muscles.

## Three choices for relaxation

Each of Pagosa's three bathing facilities offers its own unique take on the traditional soaking experience, and the savvy soaker does well to switch things up, experiencing how differently each place relaxes the spirit and heals the body. Due to COVID-19, some amenities may not be available currently, and requirements, such as reservations, may be necessary.

### Overlook

Located on the main street of Pagosa Springs at 432 Pagosa St., the Overlook Hot Springs Spa offers soaking and massage services housed within old-world Victorian ambiance. Offering indoor and outdoor pools, including a private tub room, massage and a steam room, the Overlook provides bathers an opportunity to soak while escaping the elements, or to take in the sights while soaking.

Those sights are best soaked in from the pools located on the building's roof, which give the Overlook its name and notoriety. With a panoramic view of historic downtown and beyond, the pools are a favorite with locals and visitors alike. There's also a sauna and geothermal tub.

The Overlook courtyard features individual tubs, as well as an eight-person Jacuzzi. Inside, there are four open pools and a private pool room that can be rented by the hour by bathers who prefer to soak in a more intimate setting. Reservations are required for booking the private pool and the massage rooms.

Additionally, the Overlook features changing rooms with shower stalls, steam showers and more.

### Healing Waters Resort & Spa

The Healing Waters Resort and Spa offers a large outdoor swimming pool, outdoor hot tub, and separate men's and women's indoor hot baths. The pools are fed totally by mineral water, with no chemicals added that would dilute the water's natural minerals. The ambiance here is down home, western and friendly. Through long



years of service, the hosts have learned to satisfy the needs of the most discriminating guest.

## The Springs Resort & Spa

Home of the world's deepest geothermal hot spring, the Springs Resort and Spa offers 25 naturally therapeutic soaking pools (the most in Colorado) that are terraced along the banks of the San Juan River and a mineral water swimming pool.

Ranging in temperature from 83-114 degrees, the natural mineral waters from the mother spring feed all the pools and are known for their natural healing properties.

## History and myth

After visitors to the area comment on the friendliness and laid-back demeanor of Pagosans, the next observation they offer is that the locals seem so healthy and vibrant. If you surmised that the reason for that vitality and mellow groove is due to the healing powers of our spring, give yourself a soak; you've arrived at the best answer that we have.

In fact, it's a story that has deep roots in the area's legends. Local spin has it that the Ute phrase "Pagosa" describes the mystical qualities of the legendary Great Pagosa Hot Spring, repeating the apocryphal tale that the phrase translates as "Healing Waters."

Historian John Motter writes, "According to the dictionary prepared under the auspices of and with the help of Southern Utes in Ignacio, 'pagosa' comes from two Ute words meaning 'stinking water.'" However, locals almost unanimously prefer the following myth to this likely truth.

According to legend, earlier Native American visitors were certain the Great Spirit had endowed the geothermally heated waters with superhuman virtues, and they came to Pagosa Springs to not just soothe sore bodies, but to replenish their souls. The hot springs, it is told, arose after a plague began devastating the tribes. With the disease confounding the potions and power of tribal medicine men, the people gathered on the banks of the San Juan River to offer a plea to the gods. There, they built a huge fire around which they prayed and danced, eventually falling asleep with complete exhaustion. They awoke the next morning to a pool of boiling water bubbling from beneath the coals of the ceremonial fire. Seeing this as a sign from the gods, the afflicted bathed in the soothing water and were, at once, cured. From then on, the great spring became known as "Pag-Osah," a place of peace and healing.

Needless to say, reverence for the "healing waters" has not abated with the passage of time; in recent years, The Great Pagosa Hot Spring has attracted more visitors than ever before. And while Motter's account of the spring's history is probably closer to the truth, a growing number of visitors come to Pagosa Springs for the same reasons that color the myth.

## Science and trivia

Geothermal water has been used to heat a number of businesses and residences in the downtown core (as well as the obvious application for soaking).

Putting aside legends and myth, the "healing waters" that emerge from the Earth's surface in Pagosa Springs are the product of geological processes, hundreds of millions of years in the making, that put the area in a unique (and many say, "blessed") situation.

The process essentially begins as water percolates through the Earth's surface in its endless cycle of evaporation, condensation, precipitation and collection. Eventually, water descends through super-heated rock and magma, gaining a three- to five-degree increase for every 300 feet of depth. Under pressure, the heated water begins to rise, following cracks and fissures in the rock, eventually making its way to the surface. On the way, it picks up a host of minerals, such as sulfur, silica, calcium, potassium, etc., and if the water retains heat, emerges in the form of hot springs.

While the research has yet to determine the exact size and characteristic of the hot spring, measurements put the Great Pagosa into the pages of the Guinness Book of World Records as the deepest hot spring in the world.


In August 2011, when a 1,002-foot long plumb line was dropped into the "mother spring," it didn't hit the bottom; instead, the plumb line ran out.

So, while the official measurement is now 1,002 feet, the true depth remains unknown. In fact, a previous attempt at measurement using a 2,500-foot plumb line culminated in results similar to those from Guinness: before the plumb line reached the bottom of the spring, the line ran out.

## The Zen of here and now

While, for the time being, the mystery of the aquifer's ultimate depth remains unsolved, it is the mystery of our water's ability to soothe, heal and relax even the most harried soul that appears to take center stage.

And what is known — that the birth of The Great Pagosa Hot Spring begins well above our heads, forms well beneath our feet, and then realizes itself to the benefit of tired muscles and spent spirits — seems hardly worth a thought. Especially when, after it all comes together, a simple sigh is all that needs to be said.





# PAGOSA'S BEST MASSAGE

From our Guestbook .. Our customers say it best....

wouldn't go anywhere else than this place!  
So clean, cozy, beautiful ambience,  
love the roof top.

Claudia & Josh

Massage & Springs - nothing better!  
Thank you over and over for the hospitality & kindness. What a wonderful place you have here.  
Chuck & Kelly 9/14/17

"Hands down"  
THE BEST PLACE FOR RELAXING!!  
Ariana Tapaya

Amazing in all ways! The view, the baths, the historic building and the tour -

of the springs  
Thank you!  
Aunt Dennis  
Tucson

OMG! This place STINKS BUT it's not your fault! I love this place and wish I can come here every day!  
The staff was capital-AMAZING!  
Thank y'all so much and definately see y'all soon!  
Kat & Shane  
Austin TX! 2010

Teena is an absolute blessing! Magic hands, beautiful conversationalist, and she went above and beyond, make our entire day fantastic! We will be giving 5. Fantastic TripAdvisor rating and ill be back!  
Thanks again! &

Dustin & Tara Weldy  
Lewisburg, OH

Scott & Katie Parker  
Dallas, TX



This is our first time at this place & can't believe it took so long! so excited!!

Absolutely LOVED every aspect about this lovely place. Austin, TX Ari, Monica, Alexa

What a relaxing and tranquil place!  
MUCH better than your friends across the road!  
Great service and very clean. We will recommend you to MANY!

Brooke & Trent  
Renee & Cali



Love  
love love  
Overlook Hot Springs!  
Will definitely be back!  
Paul & See  
Phoenix, AZ

I am a man of many words.... Perfect.  
Andrea + Garrett

Recommended by  
**Sunset**  
Magazine!

# OVERLOOK

970.264.4040 HOT SPRINGS SPA HISTORIC DOWNTOWN

OVERLOOKHOTSPPRINGS.COM



# Akashic Records Readings & Clearings

Empower your life and spirit into the golden age of Aquarius

I work with your guides and angels to  
access your soul records from across time & space  
to clear old karmic relationships & injuries.



Rebecca A. Cortez, LMT  
Inner Dimensional Energy Practitioner



All About You  
Day Spa & Oxygen Bar

Schedule Your Appointment  
**970-582-9133**

We are located behind City Market  
Pagosadayspa.com

make self care a priority



All About You  
Day Spa & Oxygen Bar



Custom Massage • Energy Work • Eminence Organic Facials  
Spa Packages • Body Treatments • Waxing • Manicures & Pedicures

Schedule Your Appointment  
**970-731-3391**

We are located behind City Market  
Pagosadayspa.com

# PAGOSA SPRINGS

**HOT SPRINGS** TREES **COLORADO**

**MOUNTAINS** STARGAZING

**SHOP** **DINE** **FISH** **HISTORY**  
**MUSEUM**

**TRAILS** **CONTINENTAL DIVIDE** **SAN JUAN RIVER** **HIKE** **BIKE** **RAFT**

**HORSEBACK RIDES** **RIVERWALK** **ART** **MUSIC**

**So Much To Do!**


Stay informed with The Pagosa Springs SUN

The Pagosa Springs **SUN**

Subscribe today at [PagosaSUN.com](http://PagosaSUN.com)





  
**discover**  
 MOTHER NATURE'S HEALING WATER

---

**explore**  
 25 Geothermal Mineral Pools  
 Day Passes available


---

**restore**  
 Water-based Wellness including  
 Aqua Yoga · Contrast Therapy  
 ---  
 Therapeutic treatments at the Spa

---

**connect**  
 with nature on Forest Bathing hikes  
 24-hour Soaking Access

---

Scan to purchase a day pass  
[pagosahotsprings.com](http://pagosahotsprings.com)




**Thursday**  
 wouldn't be  
 Thursday without  
**The Pagosa Springs SUN!**

Subscribe today at  
[Pagosa.SUN.com](http://Pagosa.SUN.com)

  
 (970) 264-2100 P.O. Box 9  
 457 Lewis Street Pagosa Springs CO 81147

**PMAB**  
**PAGOSA MASSAGE AND BODY WORK + MOVEMENT**

Every massage comes with a  
**FREE**  
 ground yoga class!





Check out our website for more details,  
 bios, schedules, prices and booking!

[WWW.PMABMOVEMENT.COM](http://WWW.PMABMOVEMENT.COM)  
**970-903-9278**  
**140 Country Center Drive**





# Rest Your Head

## Enhance your vacation experience with the Pagosa Springs Visitor Center and Visit Pagosa

Located along the banks of the San Juan River just across the Hot Springs Boulevard bridge in downtown Pagosa Springs, the Visitor Center features picnic tables along the river, free Wi-Fi, free area maps, a wealth of area information and a local perspective.

A team of fantastic staff and volunteers are available daily to assist you in making the most of your visit via phone at (970) 585-1200 or in person at the Visitor Center. For 24/7 information, multiple brochures are available outside.

The Visit Pagosa Springs app, available free for smartphones, can also provide information 24/7 and can help you with your vacation planning both before arriving and while you're here.

You'll also find different ways to explore the community on the

app and at the Visitor Center. There is a bike planter scavenger hunt year-round. Local businesses host flower planters that look like old bicycles. Follow the map in the app, keep track of the letters, unscramble the clue to complete the phrase, and spin the wheel for a chance at several awesome prizes.

For the adventurous youngsters, pick up a Kid's Activity Book from a volunteer, with free crayons. Children who complete the activity book can redeem it for a fun and unique Pagosa Bear.

Free, reusable water bottles are available at the Visitor Center to help you stay hydrated on your adventures.

You can reach the Visitor Center by calling (970) 585-1200. To learn more about Pagosa Springs, visit [www.visitpagosasprings.com](http://www.visitpagosasprings.com) or download the Visit Pagosa Springs app.



"People Friendly"

# PAGOSA RIVERSIDE CAMPGROUND

on the San Juan River  
River • Lakeside • Wooded Sites

Game Room • Laundromat  
Paddleboats • Fishing

## Wi-Fi

Store — Gifts, Souvenirs, Groceries  
Hot Showers • RV SUPPLIES



Call for reservations and info

**(970) 264-5874 • 1-888-785-3234**

PagosaRiverside.com

P.O. Box 268, Pagosa Springs, CO 81147

2270 E. Hwy. 160 • On Hwy. 160, 1 1/3 Mile East of Hwy. 84



Good Sam, AARP, Military  
AAA, FMCA Discounts



Five luxury log cabin homes  
2 and 3 bedroom cabins available  
35 secluded acres  
Only one mile from downtown

*This is how you do Colorado!*



970-264-1111  
www.hartlandranch.com

# THE CABINS

AT HARTLAND RANCH

953 County Road 200, Pagosa Springs, CO 81147

Lodging Just Like Home



**Mountain Landing**  
**Suites & RV Park** in beautiful Pagosa Springs, Colorado

**Immaculate 1 & 2 Bedroom Suites  
and Honeymoon Suite**

For More Information: Visit Our Website  
www.MountainLanding.net  
mtnlanding@pagosa.net or Call 970-731-5345

**Nightly, Weekly & Monthly Rates**



**RV Park open mid-April to mid-November**  
**36 Sites • Hookups • 50 amp • Water • Sewer**  
**Wooded Setting • Close to Town**

# Museum



We invite you to  
stop in and enjoy  
our quilt display.  
Admission is FREE!

**San Juan Historical Society Museum**

96 Pagosa Street • (970) 264-4424  
Open mid-May to mid-September





KEYAH GRANDE

## MOUNTAIN TOP GETAWAY AT KEYAH GRANDE GUEST HOUSE

Exquisite Wedding Venue with 5-star Accommodations, Luxury Vacation Rental, Corporate Retreats & Family Reunions

For more information email [theguesthouse@keyahgrande.com](mailto:theguesthouse@keyahgrande.com) or call 970-731-1162

Visit our website [www.keyahgrande.com](http://www.keyahgrande.com) for more information



# Bringing you the news of Pagosa Springs & Archuleta County since 1909.

For all the latest local news, subscribe to The Pagosa Springs SUN.

(970) 264-2100  
PagosaSUN.com  
457 Lewis Street  
P.O. Box 9  
Pagosa Springs CO 81147

### Useful Christmas Gifts!

Your Holiday Buying.

# The Pagosa Springs SUN



Rest Your Head





# Flavor of Pagosa

## From food trucks to fine dining, local dining establishments can whet your appetite

Whether you're in the mood for down-home comfort food, high-end fare, something quick or something new, Pagosa Springs dining establishments likely offer what you're looking for.

From one end of Pagosa Springs to the other, you'll find locally owned and operated restaurants and food trucks offering a wide variety of foods, including American, Italian, Mexican, Chinese, Hmong, Thai and more.

Add to that the tried-and-true fast food locations, coffee shops and bakeries and you're sure to find something for everyone, whether that's artisan or New York style pizzas, barbecue, a smothered burrito, chicken sandwich, seared ahi, filet mignon, local brews or craft cocktails.

You'll also find vegan and vegetarian fare that take ad-

vantage of locally grown and seasonal ingredients alongside offerings such as elk tenderloin.

With so many choices, how are you supposed to choose?

When it comes to deciding where to fuel before, during or after a day of adventure and relaxation, most locals (and frequent visitors) are happy to share the places they find the best food, drinks, entertainment and atmosphere, and they're likely to give you enough recommendations for your entire stay or ask you more about your preferences to make sure they point you in the right direction.

And, as you might expect, most restaurants offer a variety of seating choices — indoor, outdoor or food to go for you to eat at a park, along the river or at your temporary home while you enjoy the mild temperatures and some



# FRESH MARKET & EATERY

THE BUCK STOPS HERE

est. 1997



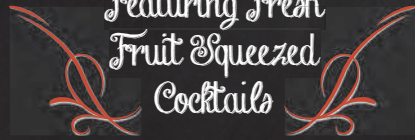
## Serving Lunch and Dinner

The best steaks, burgers, sandwiches and seafood in town. a la carte sides, salads, and fries



## Full Bar

Featuring Fresh Fruit Squeezed Cocktails



## Pagosa's Unique Dining Experience

You Pick It, We Cook It

Pick any cut from the case and we'll cook it for you



Try our great deli sandwiches including the smokehouse club, hot pulled pork, cheezy meatball, pickle barrel pastrami, the italian, & more!

Fresh Meat - Seafood - Cheese - Elk, Beef & Buffalo Jerky

19 Navajo Trail Dr.

(At the corner of North Pagosa Blvd. and Navajo Trail Dr.)

Call (970) 731-MEAT (6328) for pick-up

Family Owned and Operated

of the 300 days of sunshine Pagosa Country typically has each year.

What about those cool Colorado evenings?

No problem.

Restaurants were allowed to provide only to-go service and outdoor dining during portions of the pandemic, meaning many local restaurants invested in things such as fire pits, portable heaters and more and are equipped should Pagosa Country experience a cold snap.

One restaurant even installed a gondola for a unique dining experience, while others expanded their garden and other open-air seating.

While those changes were implemented in the name of public health, many are sticking around because people have enjoyed the changes and the choices.

If you're looking for more than just food to define your dining experience, several places throughout town offer live music and entertainment each week. Live entertainment schedules can be found by asking around or checking The PREVIEW — The Pagosa Springs SUN's arts and life publication.

Restaurants and their staff members work hard to be flexible and meet the needs and wants of their patrons, and we ask that you show respect and kindness to those trying to help make your time in Pagosa Country something special and enjoyable.

Enjoy your stay, enjoy your meal and, please, be patient and kind.



# Three Ways to Dine With Us



**The Patio**

**The Lounge**

**The Grille**

All air-conditioned for your comfort!





# Wellness Frustrations? Local Solutions Here!

NATURAL FOODS | SUPPLEMENTS | SALAD BAR

3 John 1:2 Beloved I pray that you may prosper in all things and be in health, just as your soul prospers



- Body + Mind + Spirit: supporting 'servants heart' services
- 30+ years local Wellness/Nutritional Resource
- Needs + Provisions:  
Natural Groceries • Supplements  
Produce • Health/Bath/Beauty  
Lunch-on-the-Go! • Special Orders!

**20% Off\***  
\*Except Frozen or Dairy  
Exp. 12.31.22

**JOYs**  
**Natural Foods**



serving  
Jesus  
Others  
You!

117 Navajo Trail Drive, Suite T  
Hwy. 160 to North Pagosa Boulevard  
one block to Navajo Trail Drive, turn right, behind Boss Hogg's



M-F 9:30-5:30 • SAT 9-5

(970) 731-1500

## PAGOSA'S ARTISAN CHOCOLATE SHOP



*Gourmet, Fresh, Quality*

CHOCOLATE • FUDGE • GIFTS • JEWELRY

**New!** FUN CLOTHING & JEWELRY

Wine & Chocolate  
Pairings  
(by reservation)



- SUMMER DRINKS**
- Frozen Hot Chocolate
  - Lavender Lemonade
  - Boba Teas
  - Iced Coffee

P.S. Chocolates | 124 E. Pagosa #5  
in the River Center | pschocolates.com



Whet your appetite  
for news about Pagosa.



To subscribe to anytime digital access go to  
[PagosaSun.com/eedition](http://PagosaSun.com/eedition)

The Pagosa Springs **SUN**





*Artisan* BRICK OVEN PIZZA. *Craft* BEER & WINE.



**175 PAGOSA STREET**

**DAILY**

**SEPTEMBER-MAY 11AM TO 9PM**

**JUNE, JULY, AUGUST 11AM-10PM**

## GREAT PIZZA, BEER AND ATMOSPHERE!

- 800-degree Artisan Pizza Brick Oven with Rotating Floor
- Handmade with Fresh Ingredients
- Delicious Gluten-free Cauliflower Crust Available
- Awesome Jumbo Wings and Beer-battered Fries
- Great Appetizers, Salads, Fettuccine, Spaghetti
- Try our new Detroit-style Pizza with caramelized cheese edges
- 16 Self Serve Craft Beer Taps, You Pour What YOU Want, and Pay by the Ounce
- 4 Self Serve Wine Taps
- Chill Your Glass with Our Glass Froster!
- Enjoy It All and Relax in Our Comfortable Chairs on Our Outdoor Shaded Patio
- Pre-order and pick up your order at our DRIVE-UP WINDOW from the comfort of your car

RATED  
**4.8**  
OUT OF 5 STARS  
ON FACEBOOK!

EASY, Online TO-GO Ordering at [MountainPizzaTapRoom.com](http://MountainPizzaTapRoom.com)





# TWO GREAT LOCATIONS! SAME GREAT BEER

Hoppy hour 3-6 pm



Historic downtown Pagosa  
274 Pagosa Street  
970-264-4677



Beer to go



Located along the  
beautiful San Juan River  
356 E. Pagosa Street • 970-264-6274

**Hoppiness. Hoppy People. Hoppy Earth. Hoppy Beer.**



## Real Cajun Cookin'



Shrimp  
Catfish  
PO Boys  
Hush Puppies



Fried Chicken  
Okra  
Gumbo  
Gator Bites

Open 11am • 438 Pagosa St. in Downtown Pagosa Springs • (970) 264-0608

*Laissez les bons temps rouler!*

For specials and news, search "The Lost Cajun Pagosa Springs" on facebook

**FREE BEIGNETS** Dine in only, with purchase of entrée, not valid with any other offer **FREE BEIGNETS**



in-home  
personal  
chef service

Meal Prep  
Parties & Dinners  
Cooking Classes

(410) 652-7232  
chefferristable@gmail.com



@ChefTerrisTable



# Handcrafted Baked Goods

Quick delicious nourishing meals



Sourdough Breads  
 Creative Pastries  
 Healthy Salads  
 Soups & Sandwiches  
 Best Green Chile in Town  
 Take & Bake Pies & Meals  
 Coffee • Tea • Espresso  
 Great Food • Great Service



Take Out Available!

Celebratory Fare • Colorado Grown & Milled Flours  
 Locally Sourced Organic Ingredients

238 Pagosa Street • 264-9348

[www.pagosabakingcompany.com](http://www.pagosabakingcompany.com)



“Best Fish & Chips I’ve Ever Had!”  
 - The Los Angeles Times!

Award-Winning Craft Brewery!



Booth Dining + Sports Bar  
 Private Party Room  
 Large Groups Welcome!



Char Burgers + Prime Rib Fridays!  
 Wild Caught Salmon Fish & Chips  
 Artisan Beer Crust Pizzas  
 Veggie, GF + Low-Carb Options  
 House-Made Sodas + Seltzers

Dog-Friendly!  
 Beer Garden + Heated Patio  
 20 Beers + Margaritas On-Tap  
 Fine Wines + Craft Cocktails  
 Barrel-Aged Specialties



118 N. Pagosa Blvd. at Bastille Dr. • 970.731.BREW (2739)  
[PagosaBrewing.com](http://PagosaBrewing.com)







**ROSIE'S  
PIZZERIA**

*We Love Pizza. You Love Pizza.*

**NOW GET IN HERE!**

**NEWLY EXPANDED DINING ROOM**

- Appetizers
- Sandwiches
- Salads
- Desserts
- Full Bar
- Happy Hour
- Great Patio
- 12 Craft Beer Taps



[www.RosiesPS.com](http://www.RosiesPS.com)

970-731-0420 • 100 Country Center Dr Suite C (Next To City Market)

Open at 11am Wednesday-Sunday



Pagosa Country  
at your  
fingertips.

[ExplorePagosa.com](http://ExplorePagosa.com)  
[PagosaSUN.com](http://PagosaSUN.com)



Flavor of Pagosa





# PAGOSA'S PREMIER CRAFT COCKTAIL EXPERIENCE

Try the Cliff's Old Fashioned, Mallard Margarita or one of our delicious dessert cocktails

Indulge in our famous charcuterie & cheese boards



157 Pagosa Street | Pagosa Springs CO | 970.844.4683  
Open 7 days a week | Happy hour 4-6 p.m. Sunday-Thursday  
Follow us on Facebook or Instagram for daily specials and events

BAJA-STYLE TACOS  
FRESH SALSAS  
WILD GAME BURGERS



FULL BAR / HAPPY HOUR  
APPETIZERS / SPECIALS  
LIVE MUSIC & MORE!

**KIP'S GRILL & Cantina**

121 Pagosa St., Pagosa Springs CO 970-264-3663

**SMOKEN MOE'S  
UNREAL BBQ**

970-731-MOES (6637)  
68 Bastille Dr.  
Pagosa Springs,  
CO 81147

*Hot Links*

*Brisket*

*1/2 lb Burgers*

*Salads*

*Sandwiches*

*Chicken*

*Ribs*

*Hand Cut Fries*

Open 11 a.m.  
Wednesday - Saturday

[www.smokenmoesunrealbbq.com](http://www.smokenmoesunrealbbq.com)

Smoken Moe's Unreal BBQ - Pagosa Springs

**Catering and Gift Certificates Available**





TERRI HOUSE

# Retail Therapy

## Exploring the local character through shopping

Since long before it was incorporated as a town, Pagosa Springs, and the whole of Archuleta County, has experienced the booms and busts associated with numerous industries, including trading between Hispanics and Native American tribes, prospectors seeking gold, lumber mills and railroads. Over time, the flags of several nations have flown over the area, and multiple Native American tribes have inhabited the region.

But, through it all, Pagosa Springs stood firm, not falling to the same fate as many towns now listed as ghost towns.

Instead, Pagosa grew into a mountain town better known to many for its natural resources and wealth of public lands than its former industries.

Thanks to the varied history and natural beauty and resources in Pagosa Springs and Archuleta County, Pagosa — the county seat — is packed with character, much of which is reflected in the goods you'll find for sale throughout town.

From cabin decor to signs that embody your views on life, natural products of all sorts, on-trend apparel and quirky T-shirts, unique pajamas, western wear and goods that epitomize the western way of life, handmade jewelry with a southwestern flair, antiques, art and seasonal sporting goods, you'll find it and more in Pagosa Springs.

And where you find the goods might surprise you. For example, you'll find coffee shops and what you might think is a hardware

store that carry things like home goods, clothes, toys and more.

And that's part of the fun: heading into a shop not knowing what might be around the next corner or what perfect gift you'll find for a loved one (or for yourself!). Even if you've been to a shop before, it's likely to be an adventure next time, too, since business owners like to keep things fresh and new. Or, in the case of antique stores, something you've never seen before or haven't seen in years.

And, in true small-town style, you won't often find the people working the stores (often the owners themselves) simply waiting at the register for you to bring them money. Instead, they're often striking up conversations, finding that shirt in just the right size for someone, or letting someone know that if they don't have what you want, where in town will. In short, they're usually going above and beyond to make the shopping experience the best it can be for their customers.

And while you're walking in between shops, you can admire and explore parts of Pagosa's past — like the former hotel that now houses shops and offices, a local landmark passed down through generations and the historic movie theater — just check for signs around the buildings indicating their historical significance.

Shopping in Pagosa, like much of our county's history and current character, is about exploration — seeing what's around the next corner.



*Celebrating 30<sup>+</sup> Fashion Filled Years!*



*For Luxury Dressing Shop Our Unique Boutique*



970-264-4260 | 454 Pagosa Street | Historic Downtown Pagosa Springs  
[www.HappyTrailsLadiesBoutique.com](http://www.HappyTrailsLadiesBoutique.com)






*Contemporary and  
Southwest Jewelry and  
Art to Complement  
Your Individual Style*

**15% off**

with mention of this ad  
May not be combined with  
any other offer, excludes  
consignments.



456 Pagosa Street • (970) 264-5395 • [www.SouthwestElegance.com](http://www.SouthwestElegance.com)



Foot Prints is your # 1 source for  
long-lasting, quality footwear  
Located in downtown Pagosa Springs



458 Pagosa Street | Pagosa Springs  
(970) 264-FOOT (3668) | [footprintspagosa.com](http://footprintspagosa.com)  
Mon-Sat 9:30 a.m.-5:30 p.m. | Sun 11 a.m.-4 p.m.



**The Humane Society  
of Pagosa Springs  
Thrift Store**

279 Pagosa Street | 970-264-6424

Shop a wide variety of gently used and new donated items.

**SENIORS  
& VETERANS**  
25% OFF\*  
Every Tuesday

**THURSDAY SALES\***  
Change weekly!  
Follow us on  
Facebook for sales.

[hsthiftstore@humanesociety.biz](mailto:hsthiftstore@humanesociety.biz)  
[www.humanesociety.biz](http://www.humanesociety.biz)

**SUMMER  
HOURS:**

**Mon-Sat 9AM - 5PM  
Sundays 10AM - 4PM**

\*some sale exclusions apply







*featuring*

Norwalk Furniture  
McKinley Leather  
Omnia Leather  
Classic Home  
Horizon Home Furniture  
Park Hill Collection

Elk Group International  
Fireside Lodge  
Escalante Rugs  
Blue Ocean Traders  
Moe's  
Uttermost Revelation

Jaunty Rugs  
Currey & Co.  
Sarried  
Butlers Specialty  
& more!

Sherry Heath, interior designer

# FURNISH PAGOSA

21 Pike Drive • 970.264.3691

**Please visit our consignment store – Refurnish Pagosa**

4760 W Hwy 160 • 970.731.2411



# 3 SHOPS Under One Roof



**Native American Shop**  
Native American Jewelry  
Authentic Native American Pottery

**Rock Shop**  
Crystals • Fossils • Rocks • Minerals  
Himalayan Salt Lamps  
Amethyst Churches • Citrine Churches  
Selenite Sky Lamps • Metaphysical Books

**Gift Shop**  
Knives • Fine Gifts • Knick Knacks • T-shirts  
Stuffed Animals & Much More!

**Rainbow GIFT SHOP**

970-264-5825 • 611 San Juan St. Downtown




Follow Us on FB, Insta, Tiktok  
& Pinterest: @emeraldfoxboutique  
emeraldfoxboutique.com

**729 San Juan Street, Unit E • Next to Natural Grocers**

# Museum



We invite you to stop in and enjoy our quilt display.  
Admission is FREE!

**San Juan Historical Society Museum**  
96 Pagosa Street • (970) 264-4424  
Open mid-May to mid-September

# PAGOSA SPRINGS

**HOT SPRINGS** TREES **COLORADO**  
MOUNTAINS STARGAZING  
SHOP DINE **FISH** HISTORY MUSEUM  
TRAILS CONTINENTAL DIVIDE SAN JUAN RIVER HIKE BIKE RAFT ART MUSIC  
HORSEBACK RIDES RIVERWALK

## So Much To Do!

Stay informed with The Pagosa Springs SUN | The Pagosa Springs **SUN**  
Subscribe today at [PagosaSUN.com](http://PagosaSUN.com)





# GOODMAN'S

*Our family serving yours since 1899*

- APPAREL
- HAT SERVICES
- FOOTWEAR
- TUXEDO RENTAL
- ACCESSORIES
- HUNTING LICENSES
- HOME DÉCOR
- BOOT STRETCHING

**402 PAGOSA STREET  
(970) 264-2222**

SINCE 1990

## Lantern & Dancer

CONTEMPORARY SOUTHWESTERN JEWELRY

224 E. PAGOSA ST. | PAGOSA SPRINGS, CO 81147 | 970-264-6446

SHOP WITH US ONLINE @  
**LANTERNDANCER.COM**  
f i / LANTERNDANCERGALLERY



*Extraordinary  
Redefined*

Like-new clothing for  
the whole family  
Amazing home decor  
Beautiful new jewelry  
& accessories

## UPSCALE RESALE

Open Mon - Sat • 10 - 6  
Silverado Shopping Center  
117 Navajo Trail Dr.  
731-4779





CHRISTY CURD

# Play Outside

## There's a lot to love about Pagosa Country summers

Pagosa Country summers are special.

Whether you ask locals or visitors, you're likely to hear some of the same answers ("Everything" is a popular answer), and most of them relate to the great outdoors Pagosa Springs is fortunate to call its backyard.

Some will tell you there's nothing better than sitting on a porch in the cool temperatures (and low humidity) taking in the beautiful mountain views.

Some suggest that activity is even better during Pagosa Country's late-summer monsoons, with clouds building into the afternoon thunderstorms that bring cool, refreshing rains. That is often followed by a photo-worthy sunset and sunny skies the next day.

Others point to the simple pleasures of watching hummingbirds and other avian residents, or taking in the wildflowers during a stroll on a warm afternoon.

Some hop in their Jeeps or other adventure vehicles to go explore, while others set out for a camping trip, day hike or

backpacking trip (such as along the Continental Divide Trail, pictured above). Others head for a swim in the river, a day on the lake or grab their gear for a morning or evening of fishing.

After a day of adventure, some point to the rodeo as being a perfect summer evening, while others head to their favorite restaurant for al fresco dining and drinks, and others head outside to grill dinner.

Others call campfires (don't forget the stuff for s'mores) the best part of summer, while others cap off the day with a trip to soak in one of the area's hot springs facilities.

Pagosa summers also offer chances to take in live music and theater, whether at a festival with world-class artists, local restaurant or elsewhere, with locals and visitors alike taking in the tunes.

For many, the best thing about summer in Pagosa Country is simply the opportunity for adventure and exploration and finding something new, no matter their interests or abilities.



**GOWJP.com**



# Pagosa Springs Area Adventures!

Half Day Scenic Wildlife Tours  
 Train Tours - Cumbres Toltec  
 Creede Mining Tours  
 SUP & Kayak Rentals/Tours  
 Horseback Rides

4x4 Tours  
 Balloon Rides  
 Fly Fishing Trips  
 Durango Airport Service



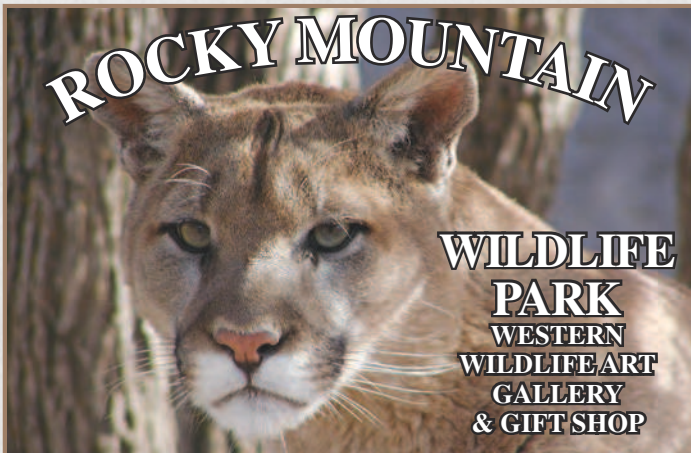
**Rafting**  
 2 hr. and 1/2 day

**Wilderness Journeys Pagosa, Inc.**  
**Pagosa Rafting Outfitters**  
 970.731.4081 • **GOWJP.com**  
 3505 West Highway 160  
 Located inside the Best Western



We are Pagosa's premier transportation provider  
 Local Tax and Durango Airport Services  
 CO PUC #16400 • MCT #0021

*Serving the Pagosa Springs area for 25+ YEARS*  
*Locally owned & operated by Kevin & Holly Metzler*  
 Equal opportunity service provider under special permit with Rio Grande and San Juan National Forest Service



**Experience our wildlife park**  
*featuring native animals in their natural habitat!*

See elk, mountain lion, bobcat, wolves & coyotes,  
 grizzly, black bear and more

Adults \$10 • Kids \$7

**Horseback Trail Rides** 1/2 hour \$35 • 1 hour \$45  
children must be at least 6 years old

Summer hours May 15-September 30  
**Open daily 9 a.m.-5 p.m.**  
**Feeding time 3 p.m.**

Winter hours October 1-May 14  
**Open daily noon-4 p.m.**  
**Feeding time 2 p.m.**

**5 miles south of Pagosa Springs on Highway 84**  
 4821 A Hwy. 84 • Pagosa Springs, Colorado 81147  
 970-264-5546

**PagosaWildlifePark.com**



## Dog Cart Tours

In the Heart of the Rockies

**An adventure to remember**



Share in the sled dog passion!  
 Ride in the cart as the dogs take you  
 along a scenic 3-mile trail. Sunsets often  
 create gorgeous photo opportunities.



Involve yourself in all aspects of the  
 excursion from learning about the sleds  
 and equipment to harnessing the dogs.



**Reservations are Required**  
**Please call 970-819-5022**  
**mountainpawsdogsledding.com**





# Start Your OFF-ROAD ADVENTURE

ATV / UTV RENTALS  
FOR SELF-GUIDED,  
BACK COUNTRY ADVENTURES



### IN-TOWN and NIGHT BEFORE PICK UP

Our convenient in-town location puts you closer to the trail head which means less time towing and more time exploring.

**RIDE OUT LOCATION** for customers that can't or don't want to tow a trailer. **Only 15 minutes west of town. Over 200 miles of roads and trails!**

**NO  
BOOKING  
FEES!**



Go on line today and reserve your next adventure at:

**PagosaAdventureRentals.com**

or call: **970-398-0088**

**1 MILE WEST OF DOWNTOWN ON HWY 160 (PUT HILL)**

**103 GOLDMINE DRIVE PAGOSA SPRINGS, CO 81147**

— and —

**CreedeAdventureRentals.com • 970-507-0020**

**539 Airport Road, Creede CO**

# SKI & BOW RACK

*Original since 1985*



Image of Larry Fisher, founder of the Ski and Bow Rack

- Ski and Snowboard Rentals
  - Snowshoe and Cross Country Rentals
  - Winter Clothing and Accessories
  - Helmets and Goggles
  - Custom Boot Fitting and Orthotic Insoles
  - Sled and Tube Rentals
  - Indoor Archery Range
  - Full Service Bow Shop
  - Guided Ice Fishing Trips
  - Ice Fishing Rentals
- 970-264-2370**







# Wildlife

MARK MEIER

If you've brought your camera and are inclined to trek through the extensive wilderness that composes the greater portion of Pagosa Country, be prepared for the chance to snap the shot of a lifetime.

In a region that ranges from 6,000 to 13,000 feet in elevation, the 1.8-million-acre San Juan National Forest not only hosts a complex diversity of climate zones, ecological niches and microenvironments, but also is home to a vast array of wildlife that call these diverse habitats home. As the country climbs in elevation from the south and east to the mountains north and west, that diversity becomes apparent as high-desert plateau gently transitions into alpine forest, then dramatically ascends beyond the tree line to alpine tundra. While many species of wildlife prefer to inhabit a specific ecological zone, others travel throughout Pagosa Country, seeking resources and habitat wherever they can find them.

Coyotes, foxes, cougars and black bears may roam the region at almost any elevation and are a common sight (and sometimes a nuisance) for residents and visitors alike. A special, but not uncommon, sight is the symbol of our country — the bald eagle — soaring majestically above meadows, lakes or rivers at all elevations. Snapping a photo of one of these birds perched atop a ponderosa pine is a rare treat.

In the lower reaches, short-horned lizards, eastern fence lizards, western rattlesnakes and ringtail cats share sandy sage flats, arid rocky slopes, deep canyons and sandstone mesas with jackrabbits, prairie dogs, elk and mule deer. Piñon jays, turkey vultures, red-tailed hawks and golden eagles commonly grace the sun-drenched skies above the high-desert plateau.

In the high country, observers may see bighorn sheep, snowshoe hares, ptarmigan or a rare Canada lynx. Although normally a denizen of high-country meadows, willow flats, forests and lakes north of Pagosa Springs, it is not unusual for the Shiras moose to be seen at most elevations. The largest member of the deer family, these

creatures occasionally wander the streets and outskirts of town.

While the encroachment of civilization on some of the region's wilderness has decreased the numbers of several species in the area, many other species are thriving and even increasing in numbers, including foxes and coyotes, mule deer, bears, magpies, crows and ravens, golden and bald eagles, wild turkeys and vultures. While mountain lions are normally solitary and secretive, reported sightings have become frequent, particularly between the hours of 10 p.m. and 4 a.m. Visitors and residents are cautioned not to feed local wildlife, especially as prey species can attract lions into residential areas. Food should never be left out to attract bears.

In the spring and early summer, infrequent hikers and wildlife watchers will invariably stumble upon a newborn fawn or elk calf. Baby birds, rabbits, foxes and squirrels may appear quite approachable, yet mother is almost certainly nearby. As long as a potential predator lurks about, she'll not return to feed or coddle her young. Therefore, it is always best to back away and leave little ones as they're found and never touch or pick them up. They have not been abandoned. Survival in the wild is challenging enough without avoidable human interference.

In a bountiful area as rich and diverse as Pagosa Country, vigilant observers will enjoy an array of wildlife matched by few places on earth. The adventurous visitor traveling the canyons, mesas and forests early or late, moving in silence and employing a pair of good field glasses, is almost guaranteed to be rewarded with the sight of wildlife in their natural habitat — and the experience of a lifetime.

For more information about the best hiking trails for wildlife watching in the San Juan National Forest and surrounding wilderness areas, visit the U.S. Forest Service website at [www.fs.usda.gov/sanjuan/](http://www.fs.usda.gov/sanjuan/) or stop by the Pagosa Ranger Station at 180 Pagosa St.

For information about Colorado's wildlife and hunting and fishing licenses, go to Colorado Parks and Wildlife's website at [cpw.state.co.us](http://cpw.state.co.us).



# World-Class Waters

Fishing for sport or as a leisure activity can be learned and practiced by just about anyone. Whether you like to just sit back with a line in the water and have a nice picnic lunch or more actively pursue fly fishing, wading into the water and practicing different casting techniques, fishing is the perfect activity to help wash the worries of the day away.

For some, fishing is a way to pass time alone or with friends; for others, it's a sport. Whatever type of fishing you enjoy, Pagosa Country has what you're looking for — from pristine mountain rivers best for fly fishing to lakes and reservoirs perfect for sitting along the shore or fishing from a boat, Pagosa Country has it all.

Warm, lower-elevation waters in the area at Echo Canyon Reservoir and at Navajo Reservoir hold numerous species, including catfish, bass, perch and pan fish, while higher cold-water lakes, creeks and ponds teem with Kokanee salmon and numerous species of trout.

There are several waters in or near town easily accessible to fishermen, but many other fishing spots lie deep in the extensive wilderness and backcountry surrounding Pagosa. Though access requires greater effort, remote locations to the north, northwest and east of town afford those willing to travel by foot or horseback true tranquility, seclusion and excellent fishing.

Listed below are some of the more popular fishing sites in and near town. Anglers should note that a Colorado fishing license is required when fishing in any of these areas, including designated wilderness areas. Licenses, flies, lures, bait and spinning tackle are available at area sporting goods stores, supermarkets and hardware stores. One-day, five-day and annual licenses are available. Annual licenses go on sale April 1 and are valid through March 31, 2023.

Local fly shops offer equipment, flies, sport fishing clothing and guide services, and most retailers will readily provide directions and up-to-date information about numerous fishing destinations.

When choosing bait, keep in mind that state regulations prohibit the use of live bait anywhere in the region except for at Navajo Lake. For more information and special, water-specific regulations, please reference area fishing rules and regulations. Make sure to pick up a Colorado fishing brochure or visit the Colorado Parks and Wildlife (CPW) website to view fishing regulations and restrictions on waters where you're planning to fish — anglers are responsible for knowing the regulations. You can also purchase a fishing license online.

Fishing in the San Juan River in the heart of Pagosa Springs can be as good as it gets. Years ago, the Colorado Divi-

sion of Wildlife (now Colorado Parks and Wildlife) used a Fishing is Fun grant to reconstruct fish habitat and holding waters in sections of the river on both sides of the Hot Springs Boulevard bridge. These structures are located downstream from the town's whitewater play park. They are made from large rocks and have numerous shapes. Their purpose is to create calm pools for fish. Anglers should not attempt to fish in the whitewater park area because those structures churn the water too much for fish to be present. Additional work has further enhanced the fishery near the Hot Springs Boulevard bridge and in areas west toward 6th Street.

The Pagosa Quality Fishing Project also began receiving annual contributions from local merchants to purchase hundreds of large, catchable rainbow and brown trout for placement in the river. As a result, anglers of all ages catch fish weighing up to 10 pounds each summer — right in downtown Pagosa Springs.

The Town of Pagosa Springs also stocks ponds located just off the river near the east end of town. A ramp to one of the ponds allows easy access to disabled anglers, and a gazebo beckons to those who packed picnic lunches. Youngsters particularly enjoy fishing the town ponds. Bag and possession limit for in-town fishing is two fish per angler.

## Cast Your Line

### East Fork of the San Juan

The lower stretch of the East Fork offers good fishing for rainbow and brown trout, while its pristine upper reaches are more akin to brook trout and native cutthroat trout.

The East Fork Road turnoff is approximately 10 miles northeast of Pagosa Springs on U.S. 160. This well-traveled gravel road parallels the river for several miles, a portion of which passes through posted private property.

### West Fork of the San Juan

In addition to good rainbow and cutthroat trout fishing, the West Fork offers quality camping in a nearby campground. A left turn from U.S. 160 on to FS road 648 about 13.5 miles east of Pagosa Springs affords easy access to West Fork waters via public and private lands. The best fishing is in the forest beyond the trailhead at the end of the road.

### Echo Canyon Reservoir

Echo Canyon Reservoir and State Wildlife Area is a cool-water fishery located approximately four miles south of U.S. 160 on U.S. 84. It contains rainbow trout, largemouth bass, yellow perch, green sunfish and channel catfish.

Trout are best caught with lures, flies or natural bait, while bass are taken with top-surface lures, crank-baits, pork frogs or rubber worms. Perch and sunfish are most easily taken with worms or a fly and catfish seem to prefer cut baits such as suckers or commercial stink baits. There is good early fishing at the reservoir from mid April to mid June. During this time, bank fishing is adequate, but thickening of aquatic vegetation later in the season makes a canoe, float-tube or a small boat and trolling motor useful. Remember, live bait is not allowed in Colorado on any water west of the Continental Divide.

### Lake Capote Recreation Area

Lake Capote Recreation Area is owned

and operated by the Southern Ute Indian Tribe. Properly permitted anglers can catch stocked rainbow trout, largemouth bass and channel catfish in the shadow of Chimney Rock. No state fishing license is required, but anglers must obtain a valid license from the Southern Ute Tribe. The 45-acre lake is open to daytime bank fishers, nonmotorized boaters and belly-boaters using bait, spinning tackle or flies.

To get to Lake Capote, travel approximately 17 miles west of Pagosa Springs on U.S. 160, then turn south on Colo. 151. The well-marked entrance is on the left.

### Navajo Reservoir

Navajo Reservoir and Navajo State Park are Colorado's version of Lake Powell. The park offers a full-service marina with visitor center and conference room, rental cabins, ample tent and RV camping, picnicking areas and nature trails in addition to great fishing.

Large catfish, trout, bass, pike,





MICHAEL PIERCE PHOTOGRAPHY



crappie, perch and Kokanee salmon inhabit this 15,000 surface-acre lake. About a third of Navajo Reservoir is located in Colorado, while two-thirds lie in New Mexico. Anglers wishing to fish both in Colorado and New Mexico waters must have both valid Colorado and New Mexico fishing licenses.

Anglers can use live bait at Navajo, but only live bait purchased from an authorized vendor at the reservoir. Anglers cannot bring their own live bait. Live minnows may be used as bait in both Colorado and New Mexico waters within Navajo State Park.

To access the park from Pagosa Springs, travel approximately 17 miles west on U.S. 160, then turn south on Colo. 151. Drive another 18 miles to Arboles, then turn left onto County Road 982 and proceed another two miles to the park.

### Williams Creek Reservoir

This 508-acre mountain lake affords fine fishing for rainbow trout, cutthroat trout, brook trout and kokanee salmon. Surrounded by lush forest and towering peaks, anglers will find that all standard forms of fishing prove productive at Williams Creek, though salmon are best taken with artificial lures and worms. In the morning and evening hours, bank fishing, a float tube or canoe provides sufficient access to surface-feeding fish. A sturdy motorboat will provide superior safety and access to fish during breezy afternoons. Keep in mind that whitewater wakes are not allowed.

Four Forest Service campgrounds are in the vicinity of Williams Creek Reservoir. To access the reservoir, drive 2 miles west from downtown Pagosa Springs on U.S. 160, then turn north onto Piedra Road. Continue north for approximately 24 miles following signs to Williams Creek.

### Wilderness

Some of the finest fishing in Pagosa Country is found in remote waters in designated wilderness areas. At higher elevations, the chance of anglers finding native cutthroat trout in streams and lakes protected by special regulations increases. In these pristine areas, solitude is the rule.

As in all federal wilderness areas, mechanized travel is prohibited in the Piedra Area and Weminuche and South San Juan wilderness areas — anglers must travel by foot or horseback only. Bicycles and carts are not allowed. Because travel distances can be great in these areas, visitors should be in shape, acclimated to the higher altitudes of the area, and plan well for treks into the backcountry.

Weather is unpredictable and high-country travelers should pack accordingly. Layered clothing, relevant forest and topographic maps, a compass or GPS, adequate shelter, food, water, matches and a headlamp or flashlight are essential. Anglers should also inform a responsible party about where they intend to fish and when they plan to return.

Up-to-date information about backcountry fishing is available from the Pagosa Ranger District office located at 180 Pagosa St. You can call the office at (970) 264-2268.

## How to release a fish:

Any fish you plan to release must be returned to the water immediately.

A fish played for too long will be too exhausted to recover.

Keep fish in the water as much as possible.

Remove the hook as quickly as possible. Single barbless hooks can often be removed while the fish is still in the water.

Gentle handling is essential. Avoid squeezing or placing your fingers in the gills or eye sockets. It's best to hold a fish gently by its belly or by the area in front of the tail.

To revive an unconscious fish. Hold it upright in the water. Move the fish forward and backward so that water runs through the gills. This may take a few minutes.

When it begins to struggle, release it.

When photographing a fish, hold it horizontally and do not squeeze the fish. Do not put your hands in its gills or hold it vertical by its gills.

# SKI & BOW RACK

Your Total Outdoor Connection since 1985

970-264-2370



- Guided Fly Fishing Trips
- Full Service Fly Shop
- Conventional Fishing Gear
- Fishing Rentals
- Kayak and SUP Rentals
- River Tube and PFD Rentals

- Indoor Archery Range
- Full Service Bow Shop
- Hiking Gear
- Camping Equipment
- Footwear
- Custom Orthotic Insoles





# San Juan River Quality Fishing Project

## Game Fish 2 Fish Limit



**Cutthroat Trout**

Crimson slash on either side of the throat beneath the lower jaw; heavier spotting towards the tail



**Brown Trout**

Spotting pattern is made up of black spots and red-orange spots inside light blue circles



**Brook Trout**

Pectoral, pelvic and anal fins often orange, edged with black and white; body is dark with white and red spots inside blue circles



**Rainbow Trout**

Black spots on a light body and red stripe along sides

We hope you enjoy your time in Pagosa Springs and we want to make your fishing experience as wonderful as possible. In order to maximize the quality of fishing in Pagosa, the town merchants, along with support from local government, have joined together to plant trophy-size trout in the river each summer.

Ideally, we'd like for everyone to enjoy hooking into a playful rainbow or a large brown and, because of that, we're asking that careful catch and release is practiced. Please note, a fishing license is required.

If you do keep fish, please stay at or under the daily two-fish limit, so that we can keep more fish in the river for everyone to catch. Also note the wild, native fish to the Western Slope and release these immediately, as they are protected species and taking them from the water is illegal in Colorado.

Please enjoy our wonderful river. Happy fishing!

## Native Western Slope Fish Release Immediately



**Colorado Pikeminnow**

Adults may be green-gray to bronze on backs and silver to white along sides and bottoms



**Razor Back Sucker**

Bronze to yellow fish with a sharp-edge keel behind the head



**Humpback Chub**

Green to silver and white with an abrupt hump behind the head



**Bonytail Chub**

Slight hump and a long, narrow tail



## Fly Fishing for Trout

- Specializing in Instruction
- 3 Private Ranches
- Trips on the San Juan National Forest
- Float or Wade Trips on the Lower San Juan
- All Equipment and Flies are included
- Licensed & Insured

Scott Taylor  
970-946-5229  
bass@highcountrycharters.com

[www.highcountrycharters.com](http://www.highcountrycharters.com)

Colorado Outfitter License #2352. Guiding Since 1990.

# Fly Fishing Adventures





Quality Equipment & Supplies  
Located at 132 Pagosa Street








High Country Fishing Charters is an equal opportunity employer and service provider operating under special use permit on the San Juan National Forest. [WWW.HIGHCOUNTRYCHARTERS.COM](http://WWW.HIGHCOUNTRYCHARTERS.COM)







MICHAEL PIERCE PHOTOGRAPHY

# River Sports

Feeling lazy on a summer day? Grab a tube and take a float down the San Juan River.

Bored and can't take the heat? Grab a kayak and test your skill set on the rapids in and around town.

Group of friends ready for an adventure? Hop in a raft and let the river be your guide.

Pagosa Country is a popular destination for rafters, kayakers and tubers. With waters both inviting for beginners and challenging to experts, area rivers including the San Juan, Piedra and Animas provide something for everyone.

Flowing through the heart of downtown Pagosa Springs, the San Juan River is perfect for those new to river sports and those who enjoy a gentle float. Offering superb views of the town and, farther downstream, spectacular shale cliffs, rafting or kayaking trips down the San Juan begin as early as March and continue as the season peaks in May or June.

By mid-summer, river flows dramatically taper off and, while rafts and kayaks largely disappear from the river, activity continues as tubers take to the waters. Beating the summer heat in the cool, refreshing waters of the San Juan, tubers can bring their own tubes or rent them from local businesses. Tubers can enjoy surfing several river features in town or just relish a relaxed float down the lazy river. During this time of year, people wade in the cool waters and gather on the banks of the river in this superb recreational corridor running from one end of town to the other. Even when flows are at a minimum and river speeds drop to a gentle flow. Personal flotation devices are a must on the water and young children should always be under direct adult supervision.

More experienced boaters can test their skills about 23 miles west of Pagosa on the Piedra River. During a brief 6-8 week season (from

May through June), waters rush over class III to IV rapids through a pair of breathtaking box canyons offering kayakers and rafters a challenging ride on nearly 20 miles of wild river and whitewater.

Further west, the upper Animas River has a reputation as one of the top-five stretches of river for rafting thrills in North America. Boasting dramatic scenery and intensely long stretches of rapids, the upper Animas can be rafted and kayaked from late May to early August. In high water from early to mid June, the Animas runs with continuous class III rapids and stretches of intermittent class IV and V whitewater.

Several Pagosa Springs companies offer guided rafting trips of varied lengths. Visitors are encouraged to call at least a week in advance to secure the date of their choice. Local companies also offer equipment rental including kayaks, rafts and associated gear as well as daily tube rental.

From raging rapids to gentle flows, scenery of soaring cliffs and deep, deep canyons in the backcountry to a small-town landscape, Pagosa Country has it all when it comes to river rafting, kayaking and tubing.

See page 54 for downtown San Juan River features, including put-in and take-out areas, changing areas and wave features.



RAFT TUBE SUP KAYAK

# REAL COLORADO ADVENTURE



Voted Pagosa's Best River Outfitter

Schellbach  
**PAGOSA OUTSIDE**  
(970) 264-4202

Book online at  
**PagosaOutside.com!**

Whether you're paddling on a scenic mountain lake or floating down a river canyon, our staff and guides will make sure your experience is truly unforgettable!



## Pagosa Country at your fingertips.



ExplorePagosa.com  
PagosaSUN.com





# Mountain Biking

MICHAEL PIERCE PHOTOGRAPHY



If the mountains surrounding the town weren't hint enough, be assured, there are plenty of places to go mountain biking in Pagosa Country. Many years ago, the Pagosa Springs area was heavily logged, resulting in a multitude of Forest Service roads and trails. Now, more than 80 years later, those trails mean virtually limitless opportunities for mountain bikers. With a wide variety of routes and terrain, Pagosa Springs is an ideal mountain biking destination for riders of all skill levels. Be forewarned, however, that most area rides begin above 7,000 feet. Therefore, flatlanders should factor in time to acclimate before setting out on longer and more demanding rides.

## When mountain biking, please observe a few precautions:

1. Wear a helmet.
2. Mountain weather changes rapidly — wear or bring clothing for capricious weather conditions.
3. Bring plenty of water.
4. Carry bike repair tools, including a spare tire, tire pump and tube patch kit.
5. Ride in control and with a friend.
6. Always tell someone where you are going and when you expect to return.
7. A few of the trails are hours away from outside help — plan accordingly.
8. Plan to return to your car before dark.
9. Remember to stay off private land and out of wilderness areas.
10. Wear blaze orange in the fall during hunting season.
11. Yield to horses. They are easily spooked.

Please pay heed to the following rules of the trail:

1. Ride on open trails only. Avoid trails when muddy and wet to prevent damage.
2. Leave no trace. Pick up trash.
3. Control your bicycle. Uphill traffic has the right of way.
4. Always yield to hikers.

5. Never spook animals.
6. Plan ahead: consider elevation, weather, location, length and difficulty of ride.

For more information on routes, directions and maps, visit [wolfcreekwheelclub.org](http://wolfcreekwheelclub.org), [fs.usda.gov/recmain/sanjuan/recreation](http://fs.usda.gov/recmain/sanjuan/recreation), [mtbproject.com](http://mtbproject.com), [pagosatrails.org](http://pagosatrails.org), [singletracks.com](http://singletracks.com) and [dustx2.com](http://dustx2.com). Changes can occur on roads and terrain during the winter and early spring. For this reason, bikers need to be alert to their surrounding area at all times and, of course, carry the appropriate maps.

## Rideable trails in the Town of Pagosa Springs

### Reservoir Hill Mountain Park

Difficulty: Beginner to advanced  
Mileage: 1.4 to 4 miles  
Route: Out and back or loop  
Trails: Dirt, single and double track  
Elevation range: 7,280 to 8,000 feet  
It is extremely lucky to have this little loop in the center of town. Though quite challenging and secluded, the trail is easily accessible, and can be connected to the Dakota Springs High School Trail with a short ride on the San Juan River Trail or Hot Springs Boulevard. Future phases of the DUST2 Urban Single Track Trail Initiative will continue to enhance the Reservoir Hill trail system.  
Getting there: Two trailheads access

Reservoir Hill: Spa (above the Healing Waters Resort and Spa on Hot Springs Boulevard) and San Juan (behind the San Juan Motel, on U.S. 160). Both trailheads have maps.

### Dakota Springs High School Trail

Difficulty: Beginner to advanced  
Mileage: 2-mile loop, can be connected with Riverwalk path and Reservoir Hill  
Route: Out and back, or loop  
Trails: Dirt, single track  
Elevation range: 7,280 to 8,000 feet  
The best starting point for this urban single track is the connector trail off South 5th Street in Yamaguchi Park. Take the connector trail next to the baseball field and then follow this amazing multi-loop

trail counterclockwise as it winds behind the high school with two interconnecting trails.

You can now easily connect your Dakota Springs ride with the Reservoir Hill trail system by taking Hot Springs Boulevard, or the San Juan River Trail to the Reservoir Hill Trailhead.

### DUST2 Connector Route

Difficulty: Beginner  
Mileage: 0.4 miles  
Route: Connector trail  
Trail: Dirt, single track  
Elevation: 7,000 feet  
This single track connector trail connects Dakota Springs High School Trail to Yamaguchi Park.

## Rideable trails near town

### Cloman Park

Difficulty: Beginner and intermediate  
Mileage: 2.2 miles  
Route: Loop  
Trails: Dirt, single track  
Elevation: 7,300 feet  
Cloman Park is an Archuleta County park with a 2.2 mile, multi-use, single track figure-8 winding through ponderosa pines. The lower part of the single track loop is good for beginner riders while the upper section is intermediate.

Getting there: Drive 1.3 miles north on Piedra Road from U.S. 160. Turn right (east entrance to Stevens Field airport) on Cloman Boulevard for 1.4 miles. Stay left at the fork in the road which then dead ends at the large parking lot.

### Turkey Springs Trail Network

Difficulty: Beginner to intermediate  
Mileage: 30-plus miles  
Route: Out and back or loop  
Trail: Dirt, single track, double track  
Elevation: 7,000-7,500 feet

This is a great cross-country trail system with 30-plus miles of intertwining beginner and intermediate multi-use trails nestled within a forest. While well marked, it is easy to become turned around or end up on the ATV trails. Stop at each intersection and consult a map.

Getting there: The Turkey Springs trailhead is 5.3 miles north on Piedra Road from the intersection of Piedra Road and U.S. 160. The parking lot is on the left, immediately after the cattle guard.

## Mountain trails

### Continental Divide Trail (CDT)

Difficulty: Intermediate to advanced  
Mileage: 15-plus miles  
Route: Out and back or loop  
Trail: Dirt, single track  
Description: The CDT is truly an "epic" Colorado trail. One of the area's most beautiful mountain biking venues, the CDT trail has it all.  
Getting there: From the large parking area at the summit of Wolf Creek Pass, pedal

through the meadow on an obvious trail and cross a creek on a wooden bridge. Turn left after crossing the bridge — there's a social trail here that heads right and will lead you off track.

From here, the trail climbs steadily through old-growth forest that's been heavily affected by pine beetles — a large percentage of the pines here are gray and dead. There are a few tight, steep switchbacks but almost everything is

easily rideable by an intermediate-to-advanced rider. Shortly after navigating some switchbacks in a scree field, the trail will contour around to a south aspect and you'll come to a "junction" with Treasure Mountain Trail No. 565. There is a USFS sign and a rock cairn, but the trail itself is basically nonexistent.

Past this junction, the trail gains the ridge just west of and below Alberta Peak, at the top of Wolf Creek Ski Resort.





## Experience our magnificent Brazilian Mangalara Marchador horses

Whether you are a seasoned rider, or have never been on a horse, we can help make your trip one to remember!

### Join us for our Summer Camps

**Camp in the Rockies** overnight camp for advanced riders

**Explore the Rockies** day camp for beginners to advanced


**Mommy & Me** day camp for you and your kiddos

**Women's Retreat** day camp for beginners to advanced

Contact us today to plan your dream vacation!

Call DJ Klein with Silver Stables  
at Summerwind Marchadors Ranch

623-414-1774



### Continental Divide Trail/Alberta Peak Loop (813)

Difficulty: Advanced

Mileage: 8.6 miles

Route: Loop

Trails: Single track, dirt road, pavement

Elevation: 10,800 to 12,000 feet

Maps: National Geographic Trails Illustrated Weminuche Wilderness (map No. 140)

Follow the Continental Divide Trail (CDT) south from Wolf Creek Pass as it circles behind the ski area and around the south face of Alberta Peak. This route has it all: smooth, technical, single-track, challenging ascents and descents, and "top of the world" riding as one emerges from the subalpine forest into the alpine meadows and talus slopes surrounding Alberta Peak. This is a memorable ride for experienced mountain bikers.

Getting there: From the junction of U.S. 160 and U.S. 84, drive north on U.S. 160 for 22 miles to Wolf Creek Pass. Park in the large parking area on the south side of the highway. The ride starts behind the kiosk on the Continental Divide Trail.

0.0 — From the parking area, follow the CDT across the meadow, crossing a headwater tributary of Wolf Creek on a wooden bridge before entering the forest. Then you will begin a tough and somewhat technical climb. Stay left after crossing the bridge, ignoring hiker-created trails on your right.

0.4 — The trail switchbacks to the right (a trail on your left climbs to the ski area). Continue following the trail, which switchbacks and climbs, often steeply, up the ridge.

1.1 — Switchback up a technical, rocky outcrop leading to a view over a "rock garden" below and to the west. The trail merges into a short section of ski area service road and arrives at Bonanza Run lift tower.

1.7 — From the lift tower, head west 20 or 30 yards — here the trail continues into the forest along the top of the ridge, heading south then east. Emerge from the forest into subalpine meadows (look for a CDT trail post) at the edge of the ski area, mile 2.5.

2.5 — Climbing southeast, the trail tops out, then makes a gentle descent to a log drift fence at mile 3. Beyond the drift fence, the trail circumvents the south face of Alberta Peak. Here it is narrow with exposure to steep dropoffs. Drop down and around the peak, with a last steep descent to a ski patrol hut.

3.4 — From here, the trail continues eastward along the lip of the Knife Ridge and its north-facing ski chutes. The first 0.2 miles beyond the hut are technical and exposed, but soon the route eases and wanders over alpine meadows.

4.0 to 4.2 — The trail veers left through a meadow (the trail disappears briefly, look for CDT trail posts) and back into the forest.

4.3 — Begin a steep drop, passing under the Horseshoe Bowl.

4.4 — Continue your steep descent, passing a narrow saddle with easterly views at mile 4.8.

4.8 — You now enter a clear-cut area (heading northeast). Look carefully for a CDT trail post and grown-over double track coming into the trail at a sharp angle on your left.

5.2 — Take this double track down to a jeep road and go right. The road soon bends west and takes you through the ski area and the ski area parking lots leading to the highway.

7.4 — Route arrives at U.S. 160. Turn left onto the highway and return to your car at mile 8.6.

### Treasure (565)

Difficulty: Advanced

Mileage: 8.1 miles

Route: Shuttle, out and back

Trail: Dirt, single track

A remote and solitary high country trail in the South San Juan Mountains off Wolf Creek Pass with a big descent. Truly a Colorado classic — not to be missed. From the lower trailhead, the trail climbs on moderate grades through scenic aspens and firs. Eventually, the trail intersects Windy Pass Trail.

Getting there: This ride is best done as a shuttle. Many street cars will be able to reach the lower trailhead off East Fork Road. There are some rocky arroyo crossings beyond about 37.402, -106.82 that will



stop low clearance cars and RVs. Look for parking or camping spots and ride on up the road to the trailhead.

If you plan to do this trail as a shuttle, from the top of Wolf Creek Pass, heed the warning above. You'll ride the Continental Divide Trail to the top of the ski area and look for a rock cairn and a USFS sign posted on a tree. These will be your only clues that there's a trail here because there's literally no signs of an actual path. Make your way down the grassy gully and head right when you reach the flat meadow below. Use of the MTB Project mobile app will be crucial to keeping you on track here. Head left into the trees and down the second pitch. The trail becomes much more apparent here, but it's still faint by most standards.

When you reach Wolf Creek Road FS 725, head left for about a mile with a little climb to the epic single track downhill section of the trail. Drop down the steep sidehill through the burn area.

After some great views and narrow sidehill, you'll come to another steep moonscape section. After a few creek crossings and sections of true downhill riding, you'll arrive to a big, open meadow that is the Windy Pass Trail intersection. The rest of the trail has more flow and speed as it sweeps through aspen groves and meadows. Once you arrive at a cattle gate, the ride shreds down a sidehill through oak brush and open slopes until you reach the bottom.

The ride can be done as an out-and-back from the East Fork with many hike-a-bike sections after the Windy Pass Trail intersection. It's better done as a shuttle from the Continental Divide Trail at the top of Wolf Creek Pass or riding up Wolf Creek Road FS 725 to avoid the top steep section. Most people leave a car at the large parking area at the start of the East Fork Road 667.

### **Do-right Trail (642)**

Difficulty: Advanced

Mileage: 3.8 miles of single track using a shuttle, 12 miles riding loop

Route: Shuttle or loop one way

Trail: Dirt, single track, gravel roads

Note: Motorcycles are permitted June 15 to Aug. 31 on single track

This is described as a loop ride, but the gravel road sections can be replaced by shuttling with two vehicles. You will climb from 7,500 feet to 9,100 feet and then descend back down to 7,500. Don't go alone.

Advanced riders should find the entire loop rideable.

Getting there: Drive west from Pagosa Springs on U.S. 160 toward Durango for about 22 miles. Turn right onto First Fork Road (FS 622), this is on the east side of the Piedra River. Take First Fork Road north for approximately 7 miles to the Sheep Creek Trailhead and parking. From the trailhead, do not ride the Sheep Creek Trail. Head east on Monument Road (FS 630) directly across from the trailhead for approximately 7 miles. This is a 1,600 foot elevation climb on a gravel road through Aspen trees with big vistas of the Piedra Valley. Once you get to the turnaround at the end of Monument Road, take an immediate left to the west through the steel single track barrier. You are now on the Do-right Trail (642). This is a 3.8-mile, 1,500 foot descent back to First Fork Road. Once you reach the end of the single track, you are at First Fork Road. Take a left and head south for approximately 1 mile back to the Sheep Creek Trailhead.

### **Eightmile Mesa (FS 651)**

Difficulty: Intermediate; long mileage with one steep 4-mile hill

Mileage: 14.4 miles

Route: Out and back

Trails: Graded and primitive roads

Elevation: 7,200 to 8,040 feet


Eightmile Mesa provides an interesting contrast to other rides surrounding Pagosa Springs. After a steep and relentless 2-mile climb, you reach the top of the mesa, then your route becomes a pleasant, rolling journey through pine/oak woodlands interspersed with grassy meadows.

Getting there: From the junction of U.S. 160 and U.S. 84 at the east end of town, drive 5 miles south on U.S. 84 to Eightmile Mesa Road, identified by a brown Forest Service sign on the right. After traveling up Eightmile Mesa Road a little over a mile and passing the entrance to the Loma Linda subdivision, you will reach the Forest Service gate. Park here.

## FIND YOUR ADVENTURE IN PAGOSA SPRINGS



R  
E  
N  
T  
A  
L  
S  
  
S  
A  
L  
E  
S  
  
S  
E  
R  
V  
I  
C  
E



### RENTALS

BIKES: (E-BIKES, MTN, TOWN, ROAD)  
STAND UP PADDLE BOARDS,  
KAYAKS, RIVER TUBES,  
DISC GOLF

**WALK IN OR  
RESERVE ONLINE!**

LOCALLY OWNED

FULL SERVICE BIKE SHOP

ADVENTURE APPAREL

OUTDOOR ESSENTIALS

MAPS & TRAIL INFO

CLINICS & GROUP RIDES

**NOW OPERATING  
BIKE TOURS  
MAY-OCTOBER**

VISIT WEBSITE FOR MORE DETAILS

PAGOSA MOUNTAIN SPORTS IS AN  
EQUAL OPPORTUNITY PROVIDER AND  
OPERATES UNDER SPECIAL USE PERMIT  
WITH THE SAN JUAN NATIONAL FOREST



162 PAGOSA ST 970-507-7886  
(LOCATED DOWNTOWN)

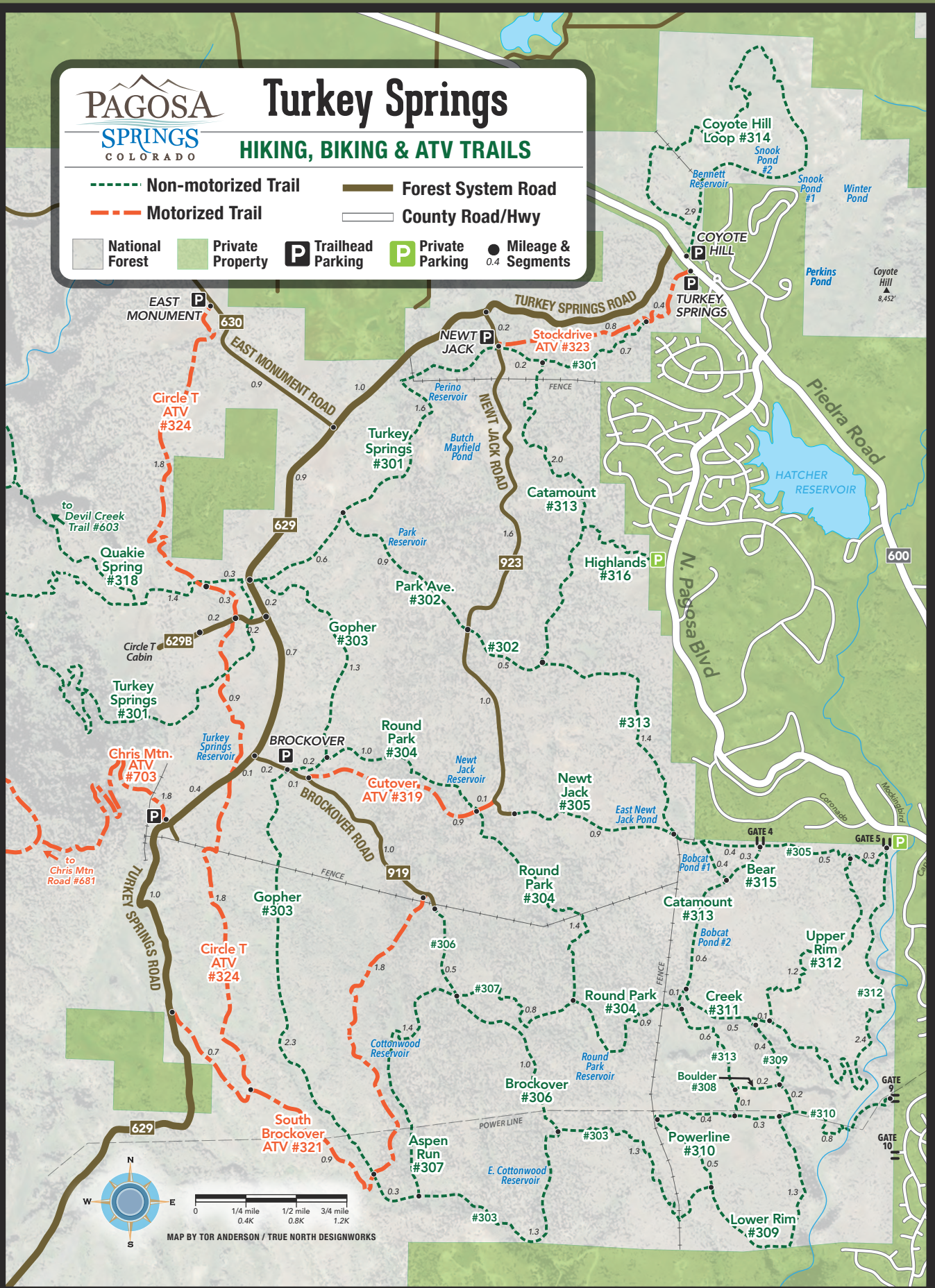
WWW.PAGOSAMOUNTAINSPORTS.COM



# Turkey Springs

HIKING, BIKING & ATV TRAILS

- - - Non-motorized Trail
- - - Motorized Trail
- Forest System Road
- County Road/Hwy
- National Forest
- Private Property
- Trailhead Parking
- Private Parking
- Mileage & Segments



MAP BY TOR ANDERSON / TRUE NORTH DESIGNWORKS



0.0 — Starting at the parking area, and after making two short climbs, you reach an open meadow area at 0.9 miles.

1.1 — The road, FS 651, bends westward and begins a steady climb.

2.0 — A final steep climb begins at the 2-mile mark.

2.3 — The climb tapers off and the route rolls along the top of the mesa, passing through oak, pine and grassy meadows.

3.7 — The FS 651 forks, giving riders a variety of options.

Option 1: The fork to your right leads to the Eightmile Mesa lookout tower in 0.6 miles. This tower, positioned directly above the Eight-mile Mesa “clamshell” affords spectacular views of Pagosa Springs and the surrounding mesa, as well as the San Juan Mountains. The tower also provides a convenient turn-around point.

Option 2: Continue straight ahead at the fork to stay on FS 651, the main route, which turns into a primitive unmaintained road. At mile 3.8, FS 651B forks to your left. This doubletrack road rolls gently through wildflower meadows and woodlands for 1 mile to an overlook of the Blanco River Basin and the San Juan Mountains to the east.

Option 3: Continue past the fork on the main road to mile 5.1, where FS 651C junctions to your left. Follow FS 651C southward for 2.3 miles, passing an old, abandoned sawmill site on the way.

Option 4: Stay on the FS 651, which is deeply tracked or sandy in places, but otherwise smooth. Passing one more side road (FS 651D) on your way, pass through large open meadows at mile 5.9. Wildflowers abound in late spring and early summer. The route ends at mile 7.2, overlooking the Blanco and San Juan river basins.

### **Snowball Road (CR 200) and Jackson Mountain Loop (FS 37)**

Difficulty: Beginning skills with intermediate fitness level, two river crossings

Mileage: 22 miles

Route: Loop

Trails: Graveled county road, dirt road, double track dirt trail, highway with good shoulders

Elevation: 7,200 to 8,200 feet

Taking the entire loop from town is a great workout, however, if you shuttle, the ride can be divided up so one skips the highway or county road portion. There are about three gates on this ride. Remember to leave them either open or closed as you found them. This ride has two river crossings. Obviously, take precautions in the spring or early summer when the water level is up.

Getting there: The loop starts and ends in downtown Pagosa Springs.

0.0 — Starting from the Hot Springs Boulevard bridge in downtown Pagosa Springs, ride east on Pagosa Street (U.S. 160) toward Wolf Creek Pass. Turn left at the Forest Service building on 2nd Street. This street turns into Snowball Road, and eventually the pavement ends. Continue on this graveled county road for 4.3 miles.

4.3 — This is the entrance to Fourmile Ranch. Ranch owners have agreed to allow access to the Forest Service road through the ranch, by proceeding through the ranch entrance and staying on the road. You will pass the ranch manager’s house on the right. Looking to the north, one can begin to see Pagosa Peak.

5.3 — At this point, there is a Y in the road. The road to the left goes to the house and the iron gate to the right gains access to the national forest. Proceed through the gate on the right (FS 646), leaving the gate as you found it. The next 3 miles are on a pleasant dirt road along Snowball Creek. You will often see and hear hawks on the last part of this trail.

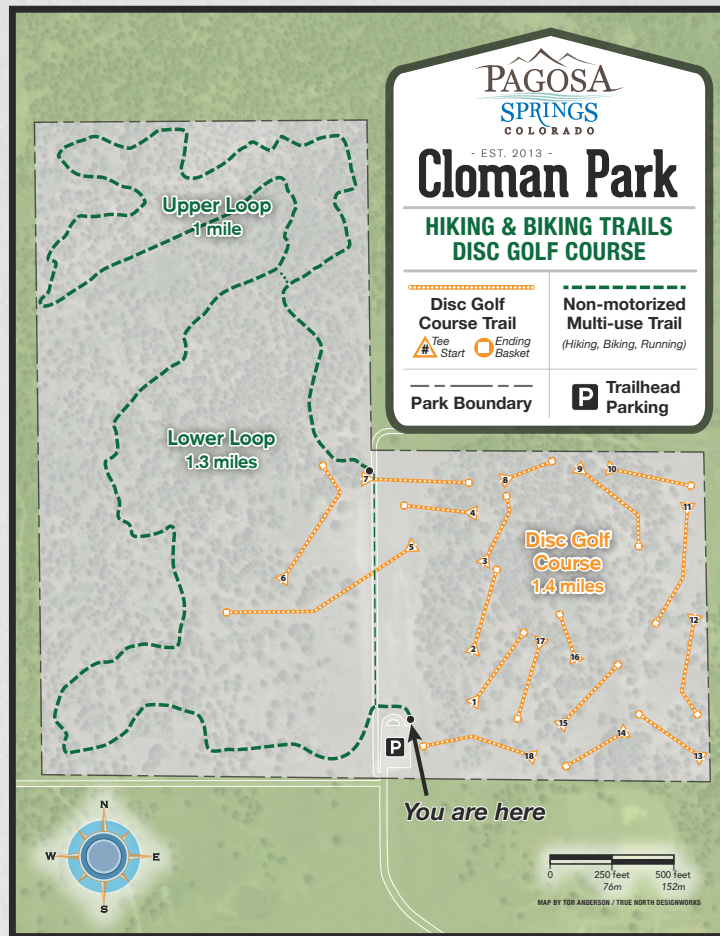
6.3 — At this point, you will ford Fourmile Creek.

8.5 — A driveway passes through a gate onto private property. Follow the road, which curves to the right to a ford of Snowball Creek.

9.6 — Proceed through the gate, go forward and curve to the right, joining a more pronounced trail. Next, stay left for a mile, ignoring the roads that exit to the right.

10.7 — Proceed through the gate. The next .1 mile down to Jackson Mountain Road (FS 037) is very steep.

10.8 — Jackson Mountain Road. Turn right onto the road and proceed for 3 miles to U.S. 160.



13.7 — U.S. 160. Turn right onto the highway and continue for about 8 miles to Pagosa Springs. It is very easy to eliminate this highway ride by leaving a shuttle here. The sign on U.S. 160 calls this the Jackson Mountain Road.

### **Willow Draw (819)**

Class: Intermediate

Mileage: 16 miles

This is a scenic loop from U.S. 160 and U.S. 84 junction. Road conditions range from highway to double-track. From downtown Pagosa, ride east on U.S. 160 to the junction of U.S. 84. Turn right onto U.S. 84, then left onto Mill Creek Road. Go 4 miles. You will cross three cattle guards. Immediately after the third cattle guard, look for a double-track dirt road on your left. If you cross over the bridge at Mill Creek, you have gone too far. Once on the double track, you will cross Mill Creek, which may need to be forded on foot. Follow this dirt road generally north for the next 6 miles through Willow Draw and Dry Gulch to Fawn Gulch. Pass through two gates, which are usually closed. When you reach Fawn Gulch Road, turn left for a downhill to U.S. 160. Turn left onto U.S. 160. It is 4 miles back to town.

### **East Fork (FS 667)**

Class: Beginner

Mileage: 8 miles

Note: Major road work will be performed on East Fork Road this summer from the gate to the turnoff for FS Road 684. Start and finish times for road construction were unknown at press time.

This is an easy route for beginners as it is fairly flat. Road follows the East Fork of the San Juan River through beautiful canyons into the pristine East Fork Valley (private property for 2 miles), before terminating at Silver Falls guard station. Silver Falls can be seen cascading down the mountainside directly behind the station. The road is a gravel road from U.S. 160 to the forest boundary (.25 mile). The rest is dirt, which can be very slick when wet. Watch for high water across the road in the springtime.





MICHAEL PIERCE PHOTOGRAPHY

# Big Game Hunting

The public lands and forests surrounding Pagosa Springs provide exceptional big game habitat, and licensed sportsmen and women enjoy some of the finest hunting in North America while visiting Pagosa Springs.

The adjoining San Juan and Rio Grande national forests, together comprising nearly 4 million acres of varied elevation and diverse terrain, are home to black bears, cougars and bighorn sheep, as well as considerable herds of mule deer and elk that migrate seasonally between winter and summer ranges. Though far fewer in number, Shiras moose may also be seen grazing in the high country.

Access to the remarkable hunting grounds surrounding Pagosa Springs is gained via a network of Forest Service and Bureau of Land Management roads. If hunters prefer to trek into the forest by foot or on horseback, they may use the many foot and horseback trails, which offer passage into vehicle-restricted regions such as the rugged and remote Piedra Area and Weminuche and South San Juan Wilderness areas. Designated wilderness areas are closed to all forms of mechanized travel (including bicycles, game carts and wheelchairs) at all times. Hunters should call the Pagosa Ranger District at (970) 264-2268 for travel policy information and travel details including posted road closures and other travel restrictions that may affect specific hunting units. Information related to other activities that might coincide with big game seasons — such as domestic livestock grazing, prescribed burns and special recreational events — is also available.

Through direction from the Colorado Parks and Wildlife (CPW) Commission, CPW governs bag limits, hunting regulations, season dates and licensing for big and small game hunts.

Obtaining a license to hunt big game in Colorado may require participation in a drawing. Deer licenses can only be obtained through a lottery. Other limited license species include Rocky Mountain Bighorn Sheep, mountain goat, pronghorn, moose and black bear. Colorado is the only state in the nation where a hunter can buy an over-the-counter bull elk license. The deadline for entering select season draws is always the first Tuesday in April. Hunters can enter these drawings online at [www.cpw.state.co.us](http://www.cpw.state.co.us). All applications must be filed online. Look for a Colorado Big Game Brochure at license agents, or see it at CPW's website.

A mandatory Search and Rescue surcharge is added to the cost of all Colorado hunting and fishing licenses. To improve wildlife habitat and wildlife education, a Public Education Advisory Council surcharge and a Habitat Stamp fee are also added to all license costs. The Habitat Stamp fee is added only to one license purchased by an individual in a given year.

Documentation proving completion of a hunter education course is mandatory for all hunters born Jan. 1, 1949, or after who wish to pursue any game species in Colorado. Licenses will not be granted without hunter education verification. Check the CPW website for information about hunter safety classes.

For complete information on hunting seasons, pick up one of the Colorado hunting brochures at any local sports store. You can also go to the CPW website at [www.cpw.state.co.us](http://www.cpw.state.co.us).

For more information regarding hunting opportunities unique to Pagosa Country, stop by the U.S. Forest Service Pagosa Ranger District office, located at 180 Pagosa St. (U.S. 160 on the east side of town); or call the Durango Colorado Parks and Wildlife office at (970) 247-0855.



Book your ride at [CrazyHorseOutfitter.com](http://CrazyHorseOutfitter.com)

# TRAIL RIDES

2 HOUR TO PIEDRA ICE CAVES

4 HOUR • FULL DAY

PACK & FISHING TRIPS



a great family time  
children over 6 welcome  
scenic photo ops  
learn area history  
an opportunity to unplug



Based out of the quaint Sportsman's Campground  
From here you can ride into the beautiful San Juans

To book your ride, visit us at [CrazyHorseOutfitter.com](http://CrazyHorseOutfitter.com)  
or call (970) 731-4868





# Hiking and Horseback Riding

Bright blue sky, a sky as big as the ocean. Wildflowers and their brilliant colors. A new spring cascading down the mountain's jagged rock. A still lake tucked high near a summit.

This is Pagosa Country.

To look upon these sights is breathtaking, and to see these sights ... that's the reason many people come back time and again for the experience.

Leave the roads behind, kiss the asphalt goodbye. The San Juan National Forest is all around you. Pull off the side of the road. Park by a trailhead. Lace up your boots and saddle your horse. Strike out into nature and tread where few have gone.

Backcountry excursions offer visitors an opportunity to experience the sights, sounds and smells of the San Juan National Forest firsthand. Many trails are easily accessible and within relative proximity to downtown Pagosa Springs.

Use your car to reach one of the convenient starting points listed below, then leave it behind to wander trails winding beneath towering pines or along clear mountain streams.

The trails described here cover a variety of terrain and skill levels. U.S. Forest Service trail

numbers are in parentheses next to the trail name.

## Hiking and riding tips

- Set easy-to-achieve objectives. Unless you are backpacking, plan to return before dark.
- Stay on the trail. Shortcutting causes erosion and is hazardous to your safety, as well as to the safety of hikers below you.
- Think safety. Carry a map, water, snacks and clothing to keep you warm and dry. Weather conditions change rapidly in the mountains and it may rain or snow at any time. Always travel with a friend and always let someone know where you are going and when you expect to return.
- Pack out your trash. Help keep the forest clean and pack out trash someone else left behind.
- During hunting seasons, you can pick up a loaner blaze orange vest at the Visitor Center to help keep you safe in the woods.
- Share the trails. The trails listed are shared by many visitors, some using horses, and in some areas, bicycles or ATVs. For the safety of all involved, give horse riders the right-of-way by moving well off the trail on the downhill side, when it is safe to do so. To avoid startling

the horses, say "hello" so they know you are a person, not a predator.

- Trail signs are usually found at trailheads and major junctions of maintained trails. Take a moment to read the information posted at trailheads. Not all junctions or cross-country routes are signed.
- A Pagosa Country map is available to direct you to the various trailheads. It is also a good idea to pick up a national forest map that clearly shows all access roads, trails and special area boundaries.

You can also check out the Forest Service Interactive Visitor Map to find out about recreational opportunities: [www.fs.fed.us/ivm/](http://www.fs.fed.us/ivm/) or on the web: [www.fs.usda.gov/sanjuan](http://www.fs.usda.gov/sanjuan). The San Juan National Forest Visitor Map is available at [www.avenzamaps.com/maps/83403](http://www.avenzamaps.com/maps/83403) (east side) and [www.avenzamaps.com/maps/83402](http://www.avenzamaps.com/maps/83402) (west side).

Current information about trail conditions are available at [www.pagosatrails.org](http://www.pagosatrails.org) and the Visitor Center, located at 105 Hot Springs Blvd., and the Pagosa Ranger District office at U.S. 160 and 2nd Street. The office is open Monday through Friday, 8 a.m.-4:30 p.m. Closed for all federal holidays.

## #1 Fourmile Falls (#569)

Length: 7.6 miles | Difficulty: Moderate

Take Lewis Street north, veer left immediately on 5th street; stay right on Fourmile Road for 8 miles; (CR 400/FS 645); right at junction to the trailhead. Trailhead elevation is 9,190 feet, at falls 9,600, at end 11,221. The hike is approximately 3 miles each way. The first 3 miles is relatively easy through an open valley. After the waterfall, the trail becomes steep and is not recommended for stock. Hikers should proceed with caution. Fourmile Falls is one of the more popular points of interest and the trail in can be busy.

## #4 Opal Lake (#564)

Length: 1.2 miles | Difficulty: Easy/Moderate

Drive south on U.S. 84 from Pagosa Springs approximately 8 miles to Blanco Basin Road (CR 326). After driving 10 miles, turn right across the Blanco River Bridge. Follow the Castle Creek Road (FS 660) to the signed junction. Turn right and drive a short distance to the trailhead on the right with an elevation of 8,733 feet, ending at 9,216. The trail to Opal Lake is 1.2 miles and takes about 45 minutes to hike. A portion of the trail is steep before it traverses an open meadow to the lake. Lake is bordered by wooded hillsides and a sheer mountain face. Minerals deposited at the inlet give the lake its milky color.

## #2 Piedra Falls (#671)

Length: .4 miles | Difficulty: Easy

Drive north on Piedra Road (CR 600/FS 631) 17.8 miles to the junction at Sportsman's Supply. Leave Piedra Road and continue on Middle Fork Road (FS 636) for 2 miles. Take the first road to the right, East Toner Road (FS 637), it is 7.5 miles to the end. Trailhead elevation is 8,239 feet and at end 8,340. Do not attempt road in wet weather. Hike is .4 mile, or 15 minutes, each way. A great hike for all ages. Walk upstream to a head gate where the trail begins. The trail continues above and west of the head gate and river to the falls.

## #5 Williams Creek (#587)

Length: 9.4 miles | Difficulty: Easy/Moderate

Drive north on Piedra Road (CR 600) about 22 miles. Turn right on Williams Creek Road (FS 640) and go past Williams Creek Reservoir and Cimarrona Campground, continuing on to the trailhead at 8,360 feet at the end of the road. The trail follows Williams Creek northward into the Weminuche Wilderness. The old Spanish name for Williams Creek was Huerto — garden-like. The first few miles of Williams Creek trail give the impression of a gigantic walled garden. Across the creek to the right is a group of peaks eroded from volcanic rock. Set your own destination — it continues on to the Continental Divide.

## #3 Treasure Falls (#563)

Length: .4 miles | Difficulty: Easy

Treasure Falls is named for Treasure Mountain, an area rich in folklore and stories of a large buried treasure. Most accounts suggest that a treasure chest full of gold was buried in the area after a group of Frenchmen were "waylaid" by either Spanish explorers or Native Americans. Whatever the circumstances, Treasure Falls offers visitors a breathtaking fortune in scenery. To get there, take U.S. 160 east for 15 miles; right into a large parking area. Trailhead elevation is 8,123 feet. To the left of the parking lot is a short trail that will take you to the base of the falls. Follow the trail 1/4 mile to the bridge at the base of the falls. There is a more difficult trail to the right that also leads to the waterfall. Standing in the refreshing spray on the bridge, the falls rush down the cliff toward you. In the winter, these falls create a frozen blue sculpture. Elevation gain is 325 feet.





#### #6 Turkey Creek Trail (#580)

Length: 5.2 miles | Difficulty: Easy/Moderate

Drive 7.3 miles northeast of Pagosa Springs on U.S. 160 to Jackson Mountain Road (FS 37) on the left. Follow it for 4 miles to the end of the road. This trail is the longest in this section of the Weminuche Wilderness. It is 5.2 miles to the wilderness boundary, then 14.2 miles to the Continental Divide Trailhead at an elevation of 8,240 feet. There is breathtaking scenery to the Continental Divide. Choose your own destination here. The 5-mile hike will take you to the first creek crossing.

#### #9 Anderson Trail (#579)

Length: 8.84 miles | Difficulty: Moderate/Difficult

See Fourmile Falls Trail for directions. This trail begins at the Fourmile Trailhead, at an elevation of 9,190 feet, to the left of the Fourmile Trail. This trail climbs steadily for about 4 miles to skirt the east side of Pagosa Peak. There is a 2,600 foot ascent. The summit of the peak is 12,640 feet. The trail continues on to Fourmile Lake. It is about 2 miles to the junction with the Fourmile Trail. From the junction, it is 6 miles back to the trailhead and very steep in some areas. Snow will linger on this trail into early summer. Check conditions before you go.

#### #7 Piedra River Trail (#596)

Length: 11.3 miles | Difficulty: Easy/Moderate

The upper terminus of the trail begins on the Piedra Road (CR 600), about 16 miles north of town. After crossing the Piedra River the trailhead parking lot is on the left. The trail starts on the canyon rim and then descends to the river. Sheer cliffs rise on both sides for over several hundred feet. This is an easy trail if you only go the 3.5 miles to the footbridge. For a longer hike, follow the river for another 8.5 miles. The trail passes several box canyons to end at the bridge on the First Fork of the Piedra Road. Confirm that First Fork Road (FS 622) is open and shuttle a vehicle to the First Fork Bridge for the longer hike. Trailhead elevation is 7,695 feet, ending at 7,116 (which is the beginning for First Fork Trailhead.)

#### #8 Continental Divide Trail North (#813)

Length: Depends | Difficulty: Easy/Difficult

Turn left on the dirt road just past the Continental Divide marker at the summit of Wolf Creek Pass. Drive 1.5 miles to the Lobo Overlook parking area and microwave tower site. The trail begins behind the microwave tower and follows the Continental Divide, which is the backbone of the continent and the dividing line for eastern and western watersheds. From the trailhead, you can embark on an easy day hike or begin an extended backcountry journey. Hiking options along the Continental Divide trail seem limitless. Trailhead elevation at Lobo Overlook is 11,747 feet.

## At Altitude

The hikes described here begin at altitudes near 8,000 feet and some top out near 12,000 feet. Each hike is classified as "easy" to "difficult." Only those in good physical condition should attempt the difficult hikes. Remember, when you go downhill you will have to climb back up when you return. Pace yourself, drink water and eat snacks to help prevent altitude sickness. Symptoms include headache, loss of appetite, and weakness or drowsiness. If affected, descend quickly. If symptoms persist, seek medical aid.



### #10 Cimarrona Trail (#586)

Length: 8.6 miles | Difficulty: Moderate/Difficult

Drive north on Piedra Road (CR 600) to Williams Lake Road. The trail begins on the left side of Williams Lake Road just beyond the entrance of Cimarrona Campground. Trailhead elevation is 8,375 feet. The first 2 miles of trail are moderately easy, wandering through conifer and aspen stands. Then, many switchbacks start a steep ascent. Choose your destination — the trail continues on to the Continental Divide Trail at Squaw Pass.

### #12 West Fork or Rainbow Trail (#561)

Length: 11.74 miles | Difficulty: Moderate

Drive on U.S. 160 East for 14 miles, turn left on West Fork Road (FS 648) for 3 miles passing a campground and the river. Trailhead elevation is 9,040 feet. 13 miles from trailhead to Continental Divide at Piedra Pass, this trail ascends 3,600 feet with several stream crossings and steep grades. Portions of this trail cross private property so please stay on the trail. At 4.5 miles, there is a junction with the Beaver Creek Trail (#560), which is closed to through traffic due to safety concerns. Camping is permitted only in designated sites. Highest point is 11,700 feet. The combination of the West Fork Trail and Turkey Creek Trail is known as the Rainbow Trail.

### #13 Ice Cave Ridge Trail

Length: .5 miles | Difficulty: Easy

Drive to the Piedra River Trail (596) parking area to access this trail. From the parking area, start on the Piedra River Trail, elevation 7,695 feet, for several hundred yards, then follow the old road bed to the right. This is an easy, short trail up Ice Cave Ridge. The fissures on the side of the ridge contain snow deposited through the winter and hidden from the sun. After melting and compressing, the ice remains in the fissures as late as the end of June. From the ridge at the top, you have a good view of the Piedra Valley and other ridges. Use caution when viewing the ice fissures. Watch your footing, keep children near you and dogs leashed.

### #14 Treasure Mountain Trail (#565)

Length: 8.1 miles | Difficulty: Moderate/Difficult

A spectacular trail to Windy Pass starts from the East Fork Road. Drive 8 miles northeast on U.S. 160, turn right on the East Fork Road and travel approximately 7 miles to the trailhead, elevation 8,179 feet. A small sign on the left side of the road marks the trailhead. After approximately 3 miles, the Windy Pass Trail from the southwest intersects this trail in a large scenic park. Windy Pass is about 3/4 of a mile to the west of this junction. You can return the way you came up, or go down to U.S. 160 (if you left a car there). You could go to the top of Windy Pass from U.S. 160, but it isn't as scenic.

### #11 Continental Divide, Alberta Peak (#813)

Length: 2.5 miles | Difficulty: Moderate/Difficult

Travel east on U.S. 160 22.6 miles to the summit of Wolf Creek Pass. The trail begins on the south side of the road, just east of the Continental Divide information kiosk. Trailhead elevation is 10,856 feet. A trail travels south and climbs to the west of Wolf Creek Ski Area. It then leads to rocky ridges on the west side of Alberta Peak. The trail to the top of the peak (11,870 feet) is not marked, although a 15- to 20-minute scramble will take you to the top. There are many beautiful vistas along the ridge.

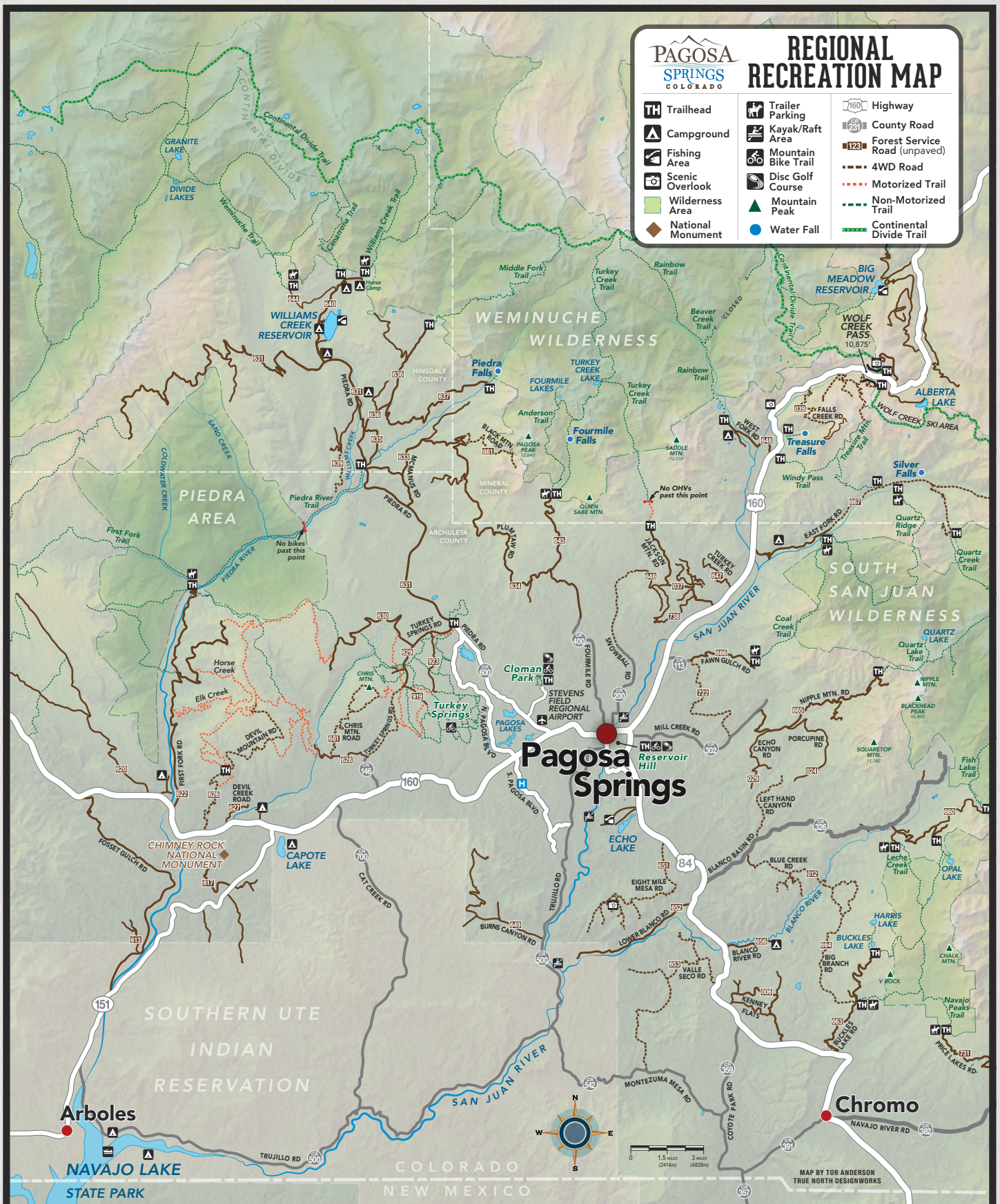
Hikers can purchase a Colorado Search and Rescue (COSAR) card so that search and rescue can get reimbursed for the cost of the rescue at <https://dola.colorado.gov/sar/cardPurchase.jsf>. The card is \$3 for one year and \$12 for 5 years.



RANDY OSGA



- Trailhead
- Campground
- Fishing Area
- Scenic Overlook
- Wilderness Area
- National Monument
- Trailer Parking
- Kayak/Raft Area
- Mountain Bike Trail
- Disc Golf Course
- Mountain Peak
- Water Fall
- Highway
- County Road
- Forest Service Road (unpaved)
- 4WD Road
- Motorized Trail
- Non-Motorized Trail
- Continental Divide Trail



**There are many opportunities for ATV / OHV use in the Pagosa Springs area.**  
 Stop by the Pagosa Ranger District office at 180 Pagosa Street for detailed Off Highway Vehicle Use information, or visit <http://www.fs.usda.gov/activity/sanjuan/recreation/ohv>

**This map is NOT for navigation purposes.**  
 Please use a Forest Service or current topographical map



# Scenic Drives

Sometimes, there is no destination, and that provides the freedom to truly appreciate the beauty, the history and the culture of Pagosa Country. Sure, you can stand outside on a main street and gaze at the peaks of the San Juan Mountains that surround you, listening to the San Juan River as it rolls by. And if that's all you choose to do, you've done well.

Perhaps, however, your interest was piqued. "What else is out there? What views, what wonders, lie just behind the mountain?"

You don't have to be a member of the explorer's club to find out.

Much of this incredible natural wonder can be observed from the comfort of a conventional vehicle. However, one must be warned: Just because the car may be comfortable does not mean the driving conditions are always easy.

Before taking a drive of high altitude discovery, know that high-mountain driving offers hazards as well as unforgettable views; weather conditions are liable

to change in the blink of an eye. While most of the roads recommended for the tours listed here are all-weather gravel roads, conditions can vary. Some roads require four-wheel drive vehicles; many will test your driving skills and courage.

Go prepared. A San Juan National Forest map, available at the Pagosa Ranger District, is a benefit.

Excellent scenic vantage areas are located along all routes. Many of the trips are in remote areas with little traffic, so plan accordingly. Water, blankets, a GPS system (or a map and compass for those who prefer to remain old school), a full sack of snacks and leaving an itinerary with someone else is highly recommended.

Check road conditions and check for closures before heading out; call the Pagosa Ranger District at (970) 264-2268.

## Motor Vehicle Use Map

The San Juan National Forest provides a Motor Vehicle Use Map (MVUM) that

identifies all designated roads and trails that are open to wheeled motorized travel on the Pagosa Ranger District. The map is the legal document used to enforce travel rules. It does not identify nonmotorized recreational routes. It is the responsibility of the motor vehicle user to acquire the current MVUM.

The map is free, district specific and available both electronically at [fs.usda.gov/main/sanjuan/maps-pubs](http://fs.usda.gov/main/sanjuan/maps-pubs) or paper are available at San Juan National Forest offices during operating hours.

Forest maps and MVUM's are also available for purchase and download to use via Avenza Maps™, a free mobile app that enables users to navigate in real time across the national forest using official forest maps as the background.

You can also check out the Interactive Visitor Map by visiting [fs.usda.gov/sanjuan](http://fs.usda.gov/sanjuan) and clicking "Maps & Publications" in the left menu. For more information, please contact the Pagosa Ranger District at (970) 264-2268.

### East Fork - Silver Falls - Elwood Pass - Quartz Meadow

Approx. 30+ miles round trip



From town, start by traveling 12 miles east of U.S. 160. Take a right on East Fork Road (FS 667).

The first few miles of this route are suitable for most passenger vehicles, after that, high clearance vehicles are recommended as there are multiple water crossings. The canyon opens up into a breathtaking river valley with impressive mountain views. Silver Falls is located about 8 miles from U.S. 160. The trail begins on the north side of the road (left), hike up past the old guard station about 1/8 mile to reach the base of the falls. At the upper end of the valley, about 12 miles from U.S. 160, at a fork stay left toward Elwood Pass, a more technical drive, or right to Quartz Meadow.

### Plumtaw - Piedra Loop - Williams Creek Reservoir

Approx. 35-60 miles round trip



This route takes you past amazing vistas and multiple trailheads for recreational options.

From U.S. 160, turn north at Lewis Street and take the immediate left fork in the road. At about 1/4 mile, take the right fork and follow Fourmile road (CR 400 which becomes FS 645) about 8 miles. Take the left fork and follow Plumtaw Road (FS 634), you can continue your trip in two directions. Where Plumtaw Road descends to the Piedra Road, turn right to the Piedra River Trail and continue to Williams Creek Reservoir, a scenic, high mountain reservoir with great fishing, hiking and camping. If you turn left, you will continue back to Pagosa Springs. The roads are suitable for all vehicles. A great route for viewing fall foliage.

### Blanco Basin

Approx. 40 miles round trip



This is one of the most scenic drives in the state of Colorado, especially when fall colors are bright.

The route is south on U.S. 84 for 8 miles to the Blanco Basin turnout (CR 326). Follow the road to the head of the basin and magnificent views of the Continental Divide, Square Top Mountain and Oil Mountain. For an even more spectacular side trip, turn right onto Castle Creek Road (FS 660), cross the Rio Blanco and proceed to the end of the road at Fish Creek, about 6 miles. The last 2.5 miles of the road to Fish Creek is very slick when wet. Roads are all-weather and suitable for conventional vehicles. Return by the same route.

### Summitville - Platoro - Cumbres Pass - Chama

Approx. 100+ miles - all-day trip



On Wolf Creek Pass, approximately 6.5 miles from the east side of the summit, take Park Creek (FS 380), and proceed to Summitville (mining ghost town last used in the '70s). Continue toward Elwood Pass and south to Platoro. Upon reaching N.M. Hwy. 17, turn right and cross Cumbres Pass. You will follow the route of the Cumbres and Toltec narrow gauge railroad to Chama, N.M. From there it is 48 miles back to Pagosa Springs via U.S. 17, 84. This route is suitable for conventional vehicles.

### Lobo Overlook - Continental Divide

Approx 45 miles.



Suitable for conventional vehicles and as close to the top of the world as you can get by vehicle in this area. Turn north off U.S. 160 at the summit of Wolf Creek Pass, follow the road up to the transmitter site. A spectacular vantage point and a picnic area are provided at the topographical crest of the mountain. A section of the Continental Divide Trail is accessible from the radio tower; parking is available. Road is accessible late June to early September.





#### Mill Creek – Nipple Mountain Road

Approx. 32 miles round trip



Turn onto Mill Creek Road (CR 302) just north of the county fairgrounds from U.S. 84. At approximately 7 miles take the right fork (FS 665) and proceed east to the Nipple Mountain area, another 12 miles. The trip will provide a vast panorama of the upper San Juan Valley. Proceed through the saddle separating Oil and Square Top mountains. From this vantage point, you will be able to observe the Blanco Basin. The road dead ends. Return by the same route.

#### Pagosa Junction

Approx. 45-50 miles round trip



Go south on 8th Street out of Pagosa Springs, turning right on Apache Street, which becomes Trujillo Road (CR 500), through the early-day settlements of Juanita and Trujillo. See historic Pagosa Junction. From there, the route goes up Cat Creek Gap (CR 700) past the now-deserted Talian Mine and the Lone Tree Catholic Church, a landmark. Return to Pagosa Springs on U.S. 160. Continuing on CR 500 will take you to Navajo Lake and Navajo State Park. Return to Pagosa Springs via Colo. 151, past Chimney Rock National Monument and U.S. 160. Roads are all suitable for conventional vehicles.

#### Wolf Creek Pass

Approx. 80 miles round trip



You can easily spend a day exploring Wolf Creek Pass. Starting from Pagosa Springs, stop at Treasure Falls about 16 miles east of town. The next stop is the West Fork Valley Overlook, a scene featured in the movie “Vacation” and one certain to leave an impression. You will have a view of Treasure Falls from above — a great vantage point of the valley below. The next stop is the Continental Divide and Wolf Creek summit. As you head down the pass towards South Fork, check out Alberta Reservoir (near Wolf Creek Ski Area), Big Meadows Reservoir or Tucker Ponds to see small alpine lakes.

## Know Before You Go

Many of the trips listed here are in remote areas with little traffic – plan accordingly. Water, blankets, a GPS system (or a map, coordinates and compass for those who prefer to keep it old school), a full sack of snacks and leaving an itinerary with someone is highly recommended.

Please use the recreation map as a guide. Conditions change quickly, check with the ranger district office in the area you plan to visit to get the most current information on road conditions and closures; call the Pagosa Ranger District at (970) 264-2268.





# Waterfalls, Canyons & Rapids

ELISE SONIAT/SOURCE OF LIGHT IMAGERY

Past noon on a clear winter day, cup your hand full of snow and hold it to the sun.

If you are patient, you will see the snow begin to melt and start dripping, drop by drop, through your fingertips.

Now, imagine this is what happens to all the snow capping the mountains surrounding Pagosa Springs. As the seasons change, and the rugged land begins once more to be warm, the water, at first as a drip, begins to roll from the mountain peaks. Before long, the drip turns into a rush, and the mountainsides are filled with waterfalls, streams and rivers.

Many water wonders await the hiker and back-country mountain runner, horseback rider and biker. Find one of the area's waterfalls and take time to sit and enjoy the calming and beautiful spectacle.

## Treasure Falls

Treasure Falls is named for Treasure Mountain, an area rich in folklore and stories of a large buried treasure. Most accounts suggest that a treasure chest full of gold was buried in the area after a group of Frenchmen were "waylaid" by either Spanish explorers or Native Americans. Whatever the circumstances, Treasure Falls offers visitors a breathtaking fortune in scenery.

To get there, travel east on U.S. 160, approximately 15 miles from the San Juan River bridge at the east end of Pagosa Springs. As you approach the base of Wolf Creek Pass, turn right into a large parking area. Trailhead (No. 563) elevation is 8,123 feet. To the left of the parking lot is a short trail that will take you to the base of the falls. Follow the trail a quarter mile to the bridge at the base of the falls. There is a more difficult trail to the right that also leads to the waterfall. Standing in the refreshing spray on the bridge, the falls rush down the cliff toward you. In the winter, these falls create a frozen blue sculpture. Elevation gain is 325 feet. Many visitors photograph the falls and surrounding vistas from the parking area and nearby Overlook Bridge at the base of the falls.

## Silver Falls

Day travelers can easily view or visit Silver Falls near the old historic Silver Falls Forest Service Guard Station. Following a scenic

drive on a maintained gravel road into the backcountry, a trail to the falls is short, but fairly steep.

To get there, travel east on U.S. 160, approximately 10 miles from the San Juan River bridge at the east end of Pagosa Springs. Just after crossing the West Fork of the San Juan River, turn right (east) on East Fork Road (FS 667) leading to the East Fork River and campground. Follow the road and river approximately 8 miles where, on the north side (left), you'll see the falls, an old guard station and primitive parking area beyond. Note: Road construction is planned for summer of 2022.

A word of caution — in early spring, there are two vehicle stream crossings that are often hazardous during high water. Also, the last 2 miles of road crosses private land where visitors must respect private property rights and remain in the roadway.

To reach the base of the falls, follow the footpath through a gate and hike about an eighth of a mile.

## Elwood Creek Cascades

The route to Elwood Pass and the Elwood Creek Cascades turns to a four-wheel-drive road best suited to high-clearance vehicles with a short wheelbase. Late summer or early autumn, when the aspens are shimmering gold, may be the ideal time to negotiate this rather precarious course. Because travelers must ford the East Fork of the San Juan River near where it begins at the confluence of Elwood and Crater creeks, spring high-water season is not the time to go.

To view these cascades, proceed up the East Fork Road as you would to Silver Falls. About a mile past the old guard station and parking area, East Fork Road branches left from Quartz Meadow Road to the right. From there on, this narrow and primitive course offers many steep grades and seemingly bottomless mud holes. Beyond the river crossing, the road climbs abruptly out of the canyon. From high on the mountainside, Elwood Cascades is visible.

Another word of caution — because the road to Elwood Pass is challenging even when dry, only experienced drivers should at-



tempt its passage.

### Fourmile Falls

The first of two spectacular falls is a tall “bridal veil” fall on aptly-named Fall Creek, but viewing its splendor requires a 3-mile hike (one way) into the Weminuche Wilderness north of Pagosa Springs. A bit further along Fourmile Trail No. 569 (on the right), the more voluminous Fourmile Falls tumbles hundreds of feet over a sheer precipice of dark volcanic rock.

The route to these popular summertime destinations begins in town at U.S. 160 and Lewis Street. Turn north on Lewis, then an immediate left on 5th Street, which becomes Fourmile Road. Follow Fourmile Road (CR 400/FS 645) right at junction to the trailhead. Trailhead elevation is 9,190 feet.

The hike is approximately 3 miles each way. The first 3 miles to Fourmile Falls is relatively easy with gently rolling terrain through an open valley. After the waterfall, the trail becomes steep and is not recommended for stock. Hikers should proceed with caution. There are longer day hikes and backpacking loop options available. Please reference a Forest Service or topographical map for information.

Keep in mind, with Fourmile Falls being one of the more popular points of interest in the Pagosa Ranger District, the trail in can be quite crowded on pleasant summer days.

### Piedra Falls

Piedra Falls is one of the most popular in the Pagosa Ranger District of the San Juan National Forest. Located at the end of a gentle, quarter-mile-long trail, where the East Fork of the Piedra River meets the Weminuche Wilderness boundary, it cascades over two large steps among sheer volcanic cliffs.

To get there, drive north on Piedra Road (CR 600/FS 631) 17.8 miles to the junction at Sportsman's Supply. Leave the Piedra Road and continue on Middle Fork Road (FS 636) for two miles. Take the first road to the right, East Toner Road (FS 637), it is 7.5 miles to the end. Trailhead elevation is 7,695 feet.

A word of caution — East Toner Road is graveled and typically accessible May through November, depending on snow conditions. Do not attempt this road in wet weather.

The hike on trail no. 671 is .4 mile each way (one-half hour round trip). A great hike for all ages. Walk upstream to a head gate where the trail begins. The trail continues above and west of the head gate and river to the falls. The hike is about 15 minutes each way.


### Know before you go

Backcountry travelers should always prepare for unforeseen emergencies before venturing far past civilization. Even relatively minor injuries in a remote area can turn serious, particularly if the victim faces spending a night (or more) in the woods. Sliding off road or getting stuck will almost certainly result in very expensive assistance.

Before setting out, hikers and motorists should review maps and weather reports, determine intended routes and travel times, and inform at least two close friends or family members of their planned destination and when they expect to return. Wilderness trail users should register their entry and departure times at all Forest Service trailheads.

Much of the Weminuche Wilderness has been affected by a large outbreak of spruce beetles, which have killed the majority of mature spruce trees. Recent fires have also weakened the trees. As a result, visitors must use extra caution when traveling in the vicinity of dead or dying trees. Always be aware of your surroundings.

Adventurers ought never travel alone, should dress appropriately for current and forecast conditions, and should carry a first aid kit and know how to use it. If serious injury does occur, tend to the victim's immediate needs, then get to a landline or within cell phone range and dial 911. For less serious matters where help is still required, call the Archuleta County Dispatch at (970) 731-2160.



# Lobo Outfitters

PAGOSA SPRINGS, COLORADO

**2 Hour Ride.....\$75 per person**

Half Day Ride

Full Day Ride

Contact:

**LOBO OUTFITTERS**

970.759.8424

970.264.2812

lobooutfitters@gmail.com

**Summer Pack Trips (Overnight)**

\$1,200 per person

3 Day Trip



COME RIDE WITH US! MAY-AUGUST



@lobooutfitters

lobooutfitters.com



Lobo Outfitters, LLC is an equal opportunity service employer and provider. Operating under a special use permit on the San Juan and Rio Grande National Forest, Colorado license #2207.



# Real Estate & Home Guide







# Geothermal Greenhouse Partnership

GEOTHERMAL GREENHOUSE PARTNERSHIP

## Growing food and community with local energy

Geothermal Greenhouse Partnership (GGP) manages a botanic educational park on Pagosa Springs' Riverwalk.

Three dome greenhouses are dedicated to three different themes. The greenhouses grow food year-round with geothermal heat, passive solar energy and active solar electricity. GGP demonstrates sustainability in its food production, water conservation and renewable energy.

The GGP Education Dome was the first greenhouse to be completed and begin operations in 2017 on GGP's educational site in Pagosa Springs' Centennial Park. Volunteer carpenters built the beds and Archuleta School District students installed the soil. Enthusiastic volunteer growers immediately planted vegetables and continue to provide the steady cadre of gardeners who tend to growing, harvesting and maintenance.

GGP welcomes community groups to garden sustainably in the Community Garden Dome (CGD). Like the Education Dome, the CGD offers traditional soil growing in raised beds. Food grown in the CGD is donated where each group specifies or is eaten by participants. By inviting groups to grow, instead of individuals, GGP shares this unique Pagosa experience with many community members.

Food security is a useful measure of household and individual welfare and, of course, food insecurity occurs within our community. The Community Garden Dome demonstrates sustainable food production, provides space for groups to garden year-round, and provides food to those who experience food insecurity. The CGD brings together organizations whose goals address these issues. Their work in the greenhouse supports their interests in the community and facilitates working together in the same space to foster cooperation and collaboration. The CGD is critical to engaging the community at large in actual growing experiences and to illustrating self-sufficiency.

The Innovation Dome demonstrates an integrated aquaponic growing system to produce vegetables and fish to nourish our community. In addition to fish and plants, microbes complete the closed aquaponic water system. The Innovation Dome is a Controlled Environment Agriculture greenhouse, closed to outside elements, unlike GGP's Education and Community Garden soil-based growing domes. It employs a soilless, closed-loop water system to consume as little water as possible, while maximizing food production. The system is bio-secure and highly water conservative.

Colorado Water Conservation Board funded GGP's Innovation Dome in recognition of our region's need for 21st Century food producers to use far less water. The Innovation Dome demonstrates significant vegetable yields with minimum water consumption.

GGP's Innovation Dome is designed to provide a sustainable revenue stream for the nonprofit organization and to lessen the need for dependence on grant funding. Food for community is marketed to restaurants first and then to the Pagosa Farmers Market. Food pantries receive any extra produce.

GGP operates through a professional board of directors, numerous volunteers, five strategic committees and an enthusiastic membership base. GGP treasures its many partnerships and collaborates with the Town of Pagosa Springs, the Audubon Society, Colorado Water Plan, Santa Fe Community College, Archuleta Food Coalition, Southwest Organization for Sustainability and many more organizations.

Visit GGP on the San Juan Riverwalk in Centennial Park. Visit [pagosagreen.org](http://pagosagreen.org) for more information, to contact GGP and to volunteer. GGP is "growing food and community with local energy!"

See you on the Riverwalk.



# Interior Dreams

One Store. Lots of Options.



From floor to ceiling, Interior Dreams is your stop for decorating your home in Pagosa Springs.

Interior Dreams carries today's leading brands for flooring, furniture, window coverings, mattresses and more — all at prices that won't break the bank and will leave you feeling great.

Whether you're new to Pagosa Springs or remodeling your current home, make sure you stop by Interior Dreams today.

## Interior Dreams

interiordreamspagosa.com  
(970) 731-4101 • 301 N. PAGOSA BLVD.



Lee Riley  
CRS, GRI

# Hire the expert

Serving Pagosa Families for the last three decades

2001 & 2014  
Realtor of the Year

## I SELL PAGOSA!



Buy or List with Lee and Move for Free\*

\*within 100 mile radius, contact Lee Riley for details



JANN C. PITCHER

REAL ESTATE  
2261 Eagle Drive

Call Lee Riley

cell (970) 946-3856


LeeRiley@ISellPagosa.com

ISellPagosa.com

# SPECTRUM

Construction

Building Homes Since 1982



Log Homes • Conventional Frame Construction  
Structural Insulated Panel Construction (SIPs)  
Traditional Options • New Construction • Remodels • Additions

REAL LOG HOMES™  
So nice to come home to™

970-731-9168

2035 Eagle Dr. #111 • Pagosa Springs, CO  
www.spectrumpagosa.com



**HOLD THE PHONE!**

**REDUCED  
COMMISSIONS!**

**NATIONWIDE  
ADVERTISING**

**CONCESSIONS  
TO VETS**

**970.507.8655**

## How can all of these Former Clients be wrong?

*My Broker was helpful beyond expectations from the very beginning of the process.*

*I feel she was outstanding in marketing our property and getting the word out in multiple ways. — Shirley Cope*

*This was a flip. I bought it and listed it the same day through NextHome. They showed it to one person and I received an offer within 48 hours of listing and the condo sold at full price. The process took a total of only 38 days from list to closing! — Edwin Ellis*

*NextHome was the perfect Brokerage to have for our Home in West Pagosa Springs. They did go the extra mile for us and it was appreciated. If you are looking for a Realtor that will go out of their way to get the job done then you need to talk to NextHome Realty. You will not be disappointed! — Elizabeth Gillard*

*Our Listing Broker is not only an amazing realtor, but also very professional and kind!*

*She recently helped me sell my property in Colorado from another State, and made things easy, smooth and stress free! Prior to that, a different real estate agent had it listed but did not sell it. The NextHome Team took care of my property while rented out, resolved any issues. They go above and beyond ensuring everything is accomplished, and honestly treat you like family along the way. I highly recommend the NextHome Team for your selling or buying needs! — Abigail Lucero*



# Keeping Traditions Alive



Beautiful. Made Affordable.™

**CARPET • HARDWOOD  
VINYL FLOORING  
TILE & STONE  
WINDOW COVERINGS  
AREA RUGS**

**SALES • SERVICE**

**VILLAGE INTERIORS**  
**CARPET ONE FLOOR & HOME**

**970.731.2711**

22 Trinity Lane  
VillageInteriorsCarpetOne.com

*Family owned and operated since 1976.  
We're the oldest flooring store in Pagosa Springs.*

## The Pagosa Springs Official Visitor Guide™

Published two times per year by  
The Pagosa Springs SUN  
Publishing, Inc.

For correspondence,  
subscriptions  
and advertising:  
P.O. Box 9  
Pagosa Springs, CO 81147  
970.264.2100

To order this publication:  
guide@pagosasun.com

www.PagosaSUN.com  
www.ExplorePagosa.com  
www.Pagosa.info

Copyright ©2022  
The Pagosa Springs SUN  
All rights reserved.

Reproduction in whole or part  
without written permission from  
the publisher is  
expressly prohibited.

Every effort was made to ensure accuracy of the in-  
formation in this guide as of press time. However,  
The Pagosa Springs SUN Publishing, Inc. assumes  
no responsibility for errors, changes or omissions.

THE PAGOSA SPRINGS SUN  
PUBLISHING, INC.

Cover photos:

Mountains:

Kierstan Renner  
WildCrafted Photography LLC

Biking: Randi Pierce  
Tubing: Pagosa Outside





# Let Team Pagosa help you find your next home.

*We have lived in Pagosa Springs  
for a combined total of 162 years!  
Call to put our knowledge to work for you!*



**Laura Daniels**  
Broker/Owner  
28 years in Pagosa  
970-946-9281



**Scott Miller**  
Broker Associate  
U.S. Navy Veteran  
26 years in Pagosa  
970-946-1287



**Deborah Kerns**  
Broker Associate  
22 years in Pagosa  
970-749-0986



**Erika Hampton**  
Broker Associate  
20 years in Pagosa  
970-507-0022



**Tina Valles**  
Broker Associate  
17 years in Pagosa  
970-946-2789



**Jeni Reno**  
Broker Associate  
3 years in Pagosa  
970-317-8493



**Kim Butler**  
Broker Associate  
23 years in Pagosa  
970-507-0059

**Daryn Butler**  
Broker Associate  
23 years in Pagosa  
970-903-0401



**TEAM PAGOSA  
REALTY GROUP**

2839 Cornerstone Drive, Unit  
4N • 970-731-8599

View Area Listings at:  
[www.teampagosa.com](http://www.teampagosa.com)  
[www.pagosaspringsrealty.com](http://www.pagosaspringsrealty.com)



Specializing in  
**RESIDENTIAL MORTGAGE LENDING**  
**CONVENTIONAL AND FHA/VA/USDA**  
**PLUS CONSTRUCTION & LOT FINANCING**

**CALL TODAY**



**KATHIE LATTIN**

262 Pagosa Street Suite 102-A  
 Pagosa Springs, CO 81147

**970.946.5182**

kathie.lattin@bankcentral.net

APPLYWITHLATTIN.COM



**Bank Central**

A Division of The Central Trust Bank.

970.946.5182 | APPLYWITHLATTIN.COM | MEMBER FDIC

Bank NMLS# 407985 | Kathie Lattin NMLS #609186



**GROW**  
*your*  
**Dream**  
**Garden**  
*all year long!*

**Come See Us!**  
**Daily Tours**  
 By Appointment



Award-Winning Geodesic Dome Greenhouse Kits for Controllable, Sustainable Year Round Gardening

- Become empowered & independent with a year-round greenhouse
- Relax with a worry-free shape that withstands hail, strong winds & snow
- Enjoy reliable protection from unpredictable threats
- Feel good using sustainable, energy-efficient solar power

1868 B Majestic Drive, Pagosa Springs • 800-753-9333 • GrowingSpaces.com



# jann c. pitcher real estate

Thank you for making us your trusted real estate professionals for 26 years.




Lee Riley | Ivy King | Kalei Pitcher | Lauren Fredrickson | Blue Pitcher Lindner | Amy Johnson | David Cammack

2261 Eagle Drive, Pagosa Springs Colorado 81147  
970.731.4605 | [janncpitcher.com](http://janncpitcher.com)







# AM SALVAGE

Reclaimed Lumber/Barnwood  
Largest Selection & Best Prices in Colorado!

- 4"x13"x20'+  
Doug Fir,  
beautiful material.
- Over 40,000 sq. ft. of  
1x barn siding, under cover,  
in the yard.
- 1"x3"-7' gray shiplap.
- Nailly 1"x6"-14" wide.
- Rusty roof metal.
- "NEW" rough sawn  
2x and 3x brown lumber.
- Large Doug Fir  
8"x10"x30'+, 10"x10"x30'+, 8"x16"x20',  
12"x12"x20', 6"x12", 3"x10"x20'+
- Hand hewn slab siding.
- Long hand hewn timbers.

Open by appointment in Gunnison

barnwoodamsalvage.com ■ greenbldr@gmail.com ■ (970) 596-2407



Bringing you  
the news of  
Pagosa Springs &  
Archuleta County  
since 1909.

For all the latest  
local news, subscribe to  
The Pagosa Springs SUN.

(970) 264-2100  
PagosaSUN.com  
457 Lewis Street  
P.O. Box 9  
Pagosa Springs CO 81147

Useful Christmas Gifts!  
Your Holiday Buying.

The Pagosa Springs SUN



# Hart Construction Corporation is now **HART CUSTOM BUILDERS**

Bob Hart, the founder of Hart Construction, has built a remarkable reputation in Pagosa Springs, Durango, and South Fork. The Team at Hart is known for quality custom home building and a vast array of commercial and municipal projects. Bob now passes the torch to continue his legacy.

Bob's selection process was formulated on the requisite of continuing his legacy and maintaining the quality construction Hart is known for in the community he loves so much. The new owners, Jeremy Martin, Ryan South, and Jeff Paladini, pledged just this; commitment to their clients, employees, Bob's legacy, and the community.

Their backgrounds are business owners in construction and accounting for the entirety of their careers. Jeremy Martin is the Managing Partner of Hart. Bob is currently the General Manager of and, in the fall, will transition

into a consulting role and a client. It speaks volumes that Bob continues to engage Hart for his current personal commercial projects as he knows the quality of the employees and equipment Hart maintains. The owners have employee engagement and integration with their new Hart Client Communication technology, ensuring clients have an intimate experience with their project and the most up-to-date schedules throughout their build.

Hart Custom Builders is excited to see Bob's next chapter, including travel and, if you know Bob, more work; more projects. Bob continues his work in our community with his Mountain Pizza restaurants (Pagosa Springs/South Fork), Historic Downtown Pagosa Hotel, and his bid for the downtown Archuleta Courthouse. But, his wife Penny has been assured there will be leisure and travel fit in.



**BOB HART**  
*founder*  
*Hart Construction Corporation*



## **JEREMY MARTIN**

Jeremy has specialized in building residential and commercial Structural Insulated Panels (SIPs) for the entirety of his working career. Jeremy has built large commercial projects for Atmos Energy, HEB Grocery, US Fish and Wildlife; as well as countless residential properties, the largest being a 15,000 square foot residence in Plano, Texas. SIP construction is highly energy efficient with more structural integrity than a stick build, thus used in commercial, multifamily, and residential, especially in extreme climates. Jeremy's key to success is technical knowledge, client communication, and trust. Jeremy resides in Pagosa Springs with his wife Heather.



**Hart Custom Builders also showed their commitment and is excited to welcome two employees/owners, Carlos Rivera and Josh Powell.**

## **RYAN C. SOUTH**

Ryan's career is in the construction industry. He has owned and operated Rustic Fence for over twenty years. He currently manages over eighteen crews that work in the commercial and residential fields. Rustic's current commercial clients include Beck, FCL, Conlan, Amazon, and many other large general contractors. Services provided range from residential fences to structural steel. Ryan manages the construction of commercial jobs after the sale. Products built in his custom fabrication shop include wrought iron, handrails, mezzanines, and stair landings. Ryan's key to success is ensuring that project deliverables are at the quality specifications, timely, and with ultimate client satisfaction.



**Carlos Rivera** has been with Bob for 25 years. Carlos runs the foundation and excavation crews that mold the structure for our custom projects. He takes pride and is known for his meticulous work.

## **JEFFREY C. PALADINI**

Jeffrey's career is in accounting, finance, and capital projects. He has structured and raised capital through registered real estate private securities transactions (PST). These PSTs have been in office, multifamily, long-term land strategy, and premier residential development. The most recent PST was Montrachet in West Fort Worth, Texas. ([montrachetfw.com](http://montrachetfw.com)). Jeff works with the general contractors, developers, and real estate management teams to ensure a successful project for his clients. Jeff has made numerous business acquisitions in Texas and Colorado, all of which he continues to lead today. Jeff's key to success is communication, core business structuring, and proactive guidance to the clients he serves.

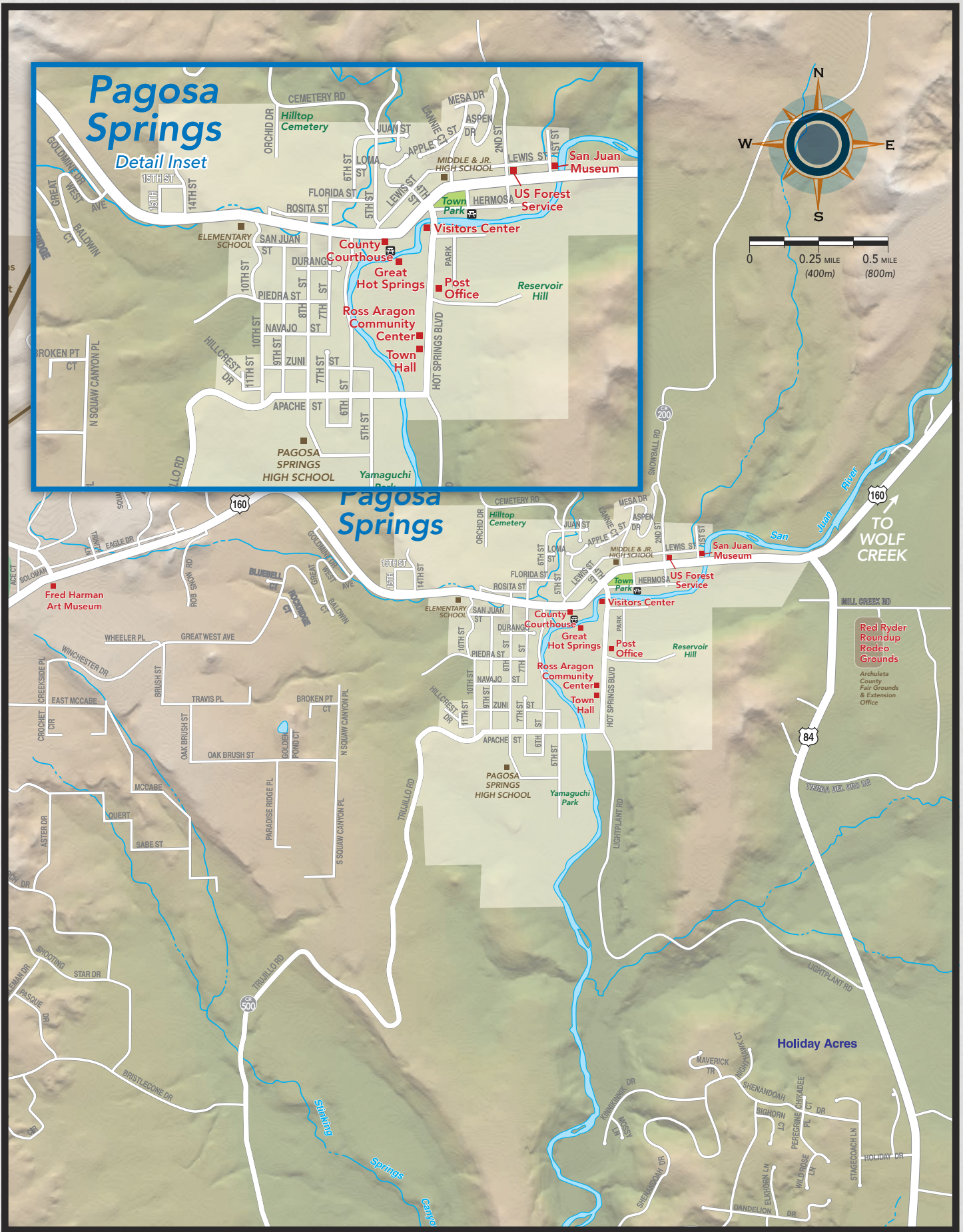


**Josh Powell** grew up in Creede, lived in South Fork, and resides in Pagosa Springs. Josh has worked with the owners for over seven years and is known for this work quality, strong work ethic, and bonding with the clients he works with.









# Pagosa Springs

Detail Inset

# Pagosa Springs

## Holiday Acres

**Red Ryder Roundup Rodeo Grounds**

Archuleta County Fair Grounds & Extension Office



# About the Area

## Location

Archuleta County is located in southwest Colorado, situated at the junction of U.S. 160 and 84 at an elevation of 7,079 feet. The county seat, Pagosa Springs, is located 30 miles north of the New Mexico border, and 60 miles east of Durango. It is also near the Four Corners region where Colorado, Utah, New Mexico and Arizona meet.

## Physical Description

Archuleta County is comprised of 872,960 acres. Only 34 percent of lands in Archuleta County are in private ownership. Tribal lands comprise 14.4 percent of the county. Most of the northern and eastern portions of the county (51.6 percent) are within the San Juan National Forest. There is a total of approximately 2.8 million acres of National Forest and Bureau of Land Management surrounding Archuleta County.

## Population Archuleta County

Source: US Census Bureau State & County QuickFacts  
2020 census — 13,359

## Housing and Income

Median value owner-occupied housing — \$314,400  
Households — 5,858  
Persons per household — 2.23  
Per capita money income — \$31,629  
Median household income — \$52,221  
Persons in poverty — 9.4 percent

## Geography

Land area (square miles) — 1,350  
Persons per square mile — 8.9

## Taxes

Sales and User Tax: 2.9 percent state, 4 percent county. County sales tax revenue is divided between county and town.  
Lodger's Tax: A 4.9 percent tax is collected from the lodging industry in town limits. The county collects a 2 percent tax for lodging. Lodging tax is used for tourism promotion, among other things.  
Primary Source of Town & County Revenue: Retail sales taxes, property taxes and charges for services.

## Government

Town Government: [www.pagosasprings.co.gov](http://www.pagosasprings.co.gov)  
Home Rule Municipality  
Town council with elected mayor and six councilors elected for alternating four-year terms, town manager is appointed. Date of incorporation: 1891.  
County Government: [www.archuletacounty.org](http://www.archuletacounty.org).  
Three county commissioners elected for alternating four-year terms.

## Media

Newspaper: The Pagosa Springs SUN  
[www.pagosasun.com](http://www.pagosasun.com), (970) 264-2100

## Education

District 50 Joint Office (970) 264-2228  
[www.mypagosaschools.com](http://www.mypagosaschools.com)  
High School (970) 264-2231  
Middle School, 5th-6th grades (970) 264-2256  
Middle School, 7th-8th grades (970) 264-2794  
Elementary School (970) 264-2229  
Pagosa Peak Open School (970) 317-2151  
San Juan Mountain School (970) 264-2231, ext. 9247  
The Training Advantage (970) 264-5627  
GOAL Academy (877) PRO-GOAL

## Utilities

Electric La Plata Electric Association  
(970) 247-5786, [www.lpea.coop](http://www.lpea.coop)  
Gas/Natural Black Hills Energy  
(888) 890-5554, [www.blackhillsenergy.com](http://www.blackhillsenergy.com)  
Water Pagosa Area Water & Sanitation  
(970) 731-2691, [www.pawsd.org](http://www.pawsd.org)  
Sanitation Pagosa Area Water & Sanitation  
(970) 731-2691, [www.pawsd.org](http://www.pawsd.org)  
Town of Pagosa Springs, (970) 264-4151  
[www.pagosasprings.co.gov](http://www.pagosasprings.co.gov)  
Trash At Your Disposal (970) 731-4892  
Elite Recycling & Disposal (970) 731-2012  
Waste Management (970) 264-5622  
County Transfer Station (970) 264-5660

## Tourism & Business Development

Pagosa Springs Community Development Corp.  
[www.pagosaspringscdc.org](http://www.pagosaspringscdc.org)  
(970) 264-2360  
Pagosa Springs Area Chamber of Commerce  
[www.pagosaspringschamber.com](http://www.pagosaspringschamber.com)  
(970) 264-2360  
Pagosa Springs Area Tourism  
[www.visitpagosasprings.com](http://www.visitpagosasprings.com)  
[www.explorepagosa.com](http://www.explorepagosa.com)  
(970) 585-1200 or (866) 438-4917  
Region 9 Economic Development District  
(970) 247-9621, [www.scan.org](http://www.scan.org)  
Fort Lewis College Small Business Development  
(970) 247-7009  
<http://sbdcfortlewis.org/>

## Related Website Links & Info

Association of Realtors,  
[www.pagosaspringsrealtors.com](http://www.pagosaspringsrealtors.com)  
U.S. Postal Service  
Hot Springs Boulevard, (970) 264-5440  
U.S. Forest Service Pagosa Ranger District Office  
(970) 264-2268, [www.fs.usda.gov/sanjuan](http://www.fs.usda.gov/sanjuan)  
Colorado State University Extension Office  
(970) 264-5931, [www.archuleta.colostate.edu](http://www.archuleta.colostate.edu)  
Ruby Sisson Memorial Library  
(970) 264-2209, [pagosalibrary.org](http://pagosalibrary.org)  
Stevens Field Airport  
(970) 731-3060, FBO (970) 731-2127  
[www.archuletacounty.org/45/Airport](http://www.archuletacounty.org/45/Airport)  
AWOS frequency 127.175  
Durango-La Plata County Airport  
[www.flydurango.com](http://www.flydurango.com)

## Road Conditions

Colorado Department of Transportation  
511 or (303) 639-1111, [www.cotrip.org](http://www.cotrip.org)  
Archuleta County Road Report  
(970) 264-5555  
New Mexico Road Report  
(800) 432-4269, [www.nmroads.com](http://www.nmroads.com)



# TIPPY CANOE

From Rustic to Refined  
Mountain Home Furnishings

FURNITURE

WALL ART

HOME DECOR

LIGHTING

MOUNTAIN  
MODERN

WESTERN  
DECOR

RUSTIC  
LODGE







PAGOSA  
CRAFT  
cannabis\*

— Established February 2019 —

Pagosa Craft strives to put out the highest quality product at the fairest prices. We ensure excellent customer service from our friendly and knowledgeable budtenders for an overall positive shopping experience!



127 GOLDMINE DR  
PAGOSA SPRINGS, COLORADO

OPEN 8 AM-9PM DAILY

WWW.PAGOSACRAFTCANNABIS.COM

# THE HERBAL MENU

## STARTERS

Flower  
20+ different strains  
Grown in-house  
Deli-style to ensure quality  
1.5 g Pre-rolls

## ENTREES

Concentrates made in house  
Tinctures  
Capsules  
Topicals  
CBD products

## PAIRINGS

Vape pens  
Paraphernalia

## DESSERTS

Edibles  
Chocolates, gummies  
beverages & more

We proudly support local artisans.







# STRONG. STABLE. LOCAL.

Bank of Colorado is a family owned, community focused bank that puts people first. Local decision making, made by local lenders who understand our community. Stop into a branch today and experience what community banking can do for you.

PAGOSA SPRINGS  
205 Country Center Dr.  
970.731.4166  
Visit us at [bankofcolorado.com](http://bankofcolorado.com)



SARAH TAYLOR  
*Mortgage  
Loan Officer*  
NMLS #404748



PENNIE DECLARK  
*Branch  
President*  
NMLS #1025992







# HIDDEN VALLEY RANCH

A private gated community in the San Juan Mountains



Choose from **4 homesites** starting at \$425,000

- Fish the private 55-acre lake
- Private central water to each lot
- 300 acres of common area
- Riding and hiking trails
- Spectacular mountain views
- Indoor recreation area & pickleball courts

**Seller  
financing  
available**



*To schedule your private showing, contact*

**Matt Ford**

Broker Associate

**(303) 263-2339 cell**

**[matt.ford@mattfords.com](mailto:matt.ford@mattfords.com)**

Working with buyers & sellers

Taking select listings now

J.R. Ford, Broker/Owner  
(970) 264-5000



**Pagosa Land Company**

*Real Estate & Related Services*

[www.PagosaLandCompany.com](http://www.PagosaLandCompany.com)